ORIGINAL

Clay Point Associates, Inc.

PHASE 1 ENVIRONMENTAL SITE ASSESSMENT



FONDA CONTAINER COMPANY, INC.

Division of Standard Packaging Corporation

In St. Albans since 1941

Conducted on Behalf of:

City of St. Albans, Vermont
P.O. Box 867
St. Albans, Vermont 05478

CPAI Project #9709
August 1, 2007

P.O. BOX 1254 • WILLISTON, VERMONT • 05495-1254 • 802-879-2600

TABLE OF CONTENTS

1.0 EXECUTIVE SUMMARY.....Page 1

2.0 INTRODUCTION.....Page 4

- 2.1 Purpose
- 2.2 Scope of Work
- 2.3 Limitations and Exceptions

3.0 PHYSICAL SETTING SUMMARY.....Page 6

- 3.1 Environmental Setting
- 3.2 Topography
- 3.3 Soils
- 3.4 Geology

4.0 GENERAL SITE SUMMARY.....Page 8

- 4.1 Description of Structures
- 4.2 Other Site Improvements
- 4.3 Current Use of Property
- 4.4 Current Uses of Adjoining Properties

5.0 HISTORICAL LAND USES/OPERATIONS.....Page 10

- 5.1 Historical Land Use Sources
- 5.2 Historical Uses of Subject Site & Adjoining Properties
  - 5.2.1 USGS Topographic Map
  - 5.2.2 Sanborn Fire Insurance Maps
  - 5.2.3 Aerial Photographs
  - 5.2.4 Historical City Directories
  - 5.2.5 Prior Environmental Site Assessment

(continued)

6.0 ENVIRONMENTAL RECORD REVIEW..... Page 16

6.1 Standard Federal Environmental Records Review
6.2 Standard State Environmental Records Review
6.3 Owner Provided Document Review
6.3.1 Underground Storage Tanks
6.3.2 Hazardous Waste Management & Training
6.3.3 Daily Work Day Inventory of Hazardous Waste
6.3.4 Tier II Emergency and Hazardous Chemical Inventory
6.3.5 Facility Closure Requirements

7.0 QUESTIONNAIRES/INTERVIEW(S) & SITE RECONNAISSANCE.....Page 22

7.1 Questionnaires/Interviews
7.1.1 Owner Questionnaire
7.1.2 User Questionnaire
7.1.3 ESA Questionnaire
7.2 Site Reconnaissance
7.2.1 Methodology
7.2.2 Hazardous Substances
7.2.3 Above Ground/Underground Storage Tanks
7.2.4 Polychlorinated Biphenyl's (PCB's)
7.2.5 Solid Waste Disposal
7.2.6 Other Environmental Concerns

8.0 NON-ASTM SCOPE CONSIDERATIONS.....Page 25

8.1 Asbestos Containing Materials
8.2 Radon
8.3 Lead-Based Paint
8.4 Other Non-Scope Considerations

9.0 FINDINGS & CONCLUSIONS..... Page 27

10.0 CERTIFICATION.....Page 29

(continued)

APPENDICES

Appendix 1 - USGS 7.5 x 15 Minute Series Topographic Map
Appendix 2 - Boundary Survey/Existing Floor Plans
Appendix 3 - Information generated during search of Standard Environmental Sources:
- Executive Summary
- Detail/Overview Maps
- Map Findings Summary
- Orphan Summary
- Govt. Records Searched/Data Currency Tracking
- Physical Setting Source Addendum

Appendix 4 - Historical Land Use Sources
- Sanborn Fire Insurance Maps
- Aerial Photographs
- Historical City Directories

Appendix 5 - Interview Documentation/Records of Communication
Appendix 6 Record of Site Reconnaissance/
Appendix 7 - Representative Site Photographs
Appendix 8 - Course Training Certificate for Kyle B. Austin, "Environmental Site Assessment for Commercial Real Estate", American Society for Testing and Materials.

1.0 EXECUTIVE SUMMARY

CPAI has performed a Phase 1 Environmental Site Assessment of the subject site, formerly the Fonda Group, Inc. Facility, most recently known as Solo®, located at 15 - 21 Lower Newton Street, St. Albans, Vermont. The subject site, comprised of ± 5.5 acres of land, a large manufacturing facility, and associated outbuildings, is identified on the USGS Topographic Map in Appendix 1. The Phase 1 Environmental Site Assessment (ESA) was conducted on behalf of The City of St. Albans, 100 North Main Street, St. Albans, Vermont, prior to planned purchase of the property. All ESA activities were performed in conformance with the scope and limitations of ASTM Practice E 1527-05. Any exceptions to, or deletions from, this practice are described in Section 2.0 of this report. This assessment has revealed no evidence of recognized environmental conditions with the following exceptions:

- Regular usage of hazardous materials over the operating history of the facility, including, but not limited to, solvents, petroleum products and inks, in various manufacturing processes.
- Staining of designated surfaces inside/outside Buildings #1, #2 & #3.
- Past presence of two (2) underground storage tanks (UST's).
- Presence of abandoned 55 gallon drums with unconfirmed contents at the exterior east side of Building #3 and at the southeast corner of the loading dock area in Building #1.
- Presence of unidentified fill/vent pipes located adjacent to entrance to cafeteria at east side of 2-story section of Building #1.

Hazardous materials used at the subject site included solvents, petroleum products and inks. Prior to switching to the use of water based (food grade) inks, ink constituents may have included heavy metals, including lead, chromium and barium. Open floor drains in the vicinity of stained floor/wall surfaces within the facility represented a potential pathway for contaminants to reach soils and/or groundwater at the site.

With respect to the past presence of UST's at the subject site, site assessment activities during closure was limited to olfactory observations and screening of soils with a photoionization detector (PID). Furthermore, distribution piping associated with the 10,000 gallon solvent UST was reportedly rinsed and left in place.

Based on our findings, CPAI recommends the following:

(1) Installation of groundwater monitoring wells at the site and sampling of groundwater for the presence of heavy metals, volatile organic compounds and semi-volatile organic compounds. Core samples of soils removed during monitoring well installation should be screened with a photoionization detector (PID) for the presence of volatile organic compounds.

(2) Proper removal, cleaning and disposal of distribution piping associated with the former 10,000 gallon solvent UST.

(3) Characterization of contents of all abandoned 55 gallon drums and proper disposal. Screening of ground/floor surfaces in the vicinity of drums with a PID for the presence of volatile organic compounds.

(4) Excavation in the vicinity of the unidentified fill/vent pipes adjacent to entrance to cafeteria at east side of 2-story section of Building #1 to determine if an UST is present. Fill/vent pipes should be removed and properly cleaned and disposed of.

CPAI also recommends follow-up with Fonda Group, Inc. personnel to ensure that all required site closure documents are filed with the Vermont Department of Environmental Conservation in accordance with Vermont Hazardous Waste Management Regulations.

With respect to non-scope considerations, prior to any demolition/renovation activities at the subject site, CPAI recommends the following:

(1) Performance of a comprehensive asbestos inspection.

(2) Performance of Lead TCLP testing to ensure that demolition debris may be disposed of as construction waste as opposed to lead hazardous waste.

(3) Removal/proper disposal of other potentially hazardous materials (i.e. mercury containing thermostats, fluorescent light tubes, ballasts associated with fluorescent fixtures, residual fuel oil, etc.).

CPAI findings and conclusions should not be considered as scientific certainties, but rather as probabilities based on our professional experience and judgment concerning the significance of the limited data gathered during the course of this ESA. Specifically, CPAI does not guarantee that the site contains no hazardous substances, petroleum products, or other latent conditions beyond that observed by CPAI during performance of this ESA.

These observations and findings are based on a review of standard federal and state environmental records, research into the past uses of the subject site, an inspection of current surface conditions as of August 1, 2007, and interviews with various people associated with the site. The information obtained from this investigation is accurate and complete to the best of the author's knowledge.

2.0 INTRODUCTION

Clay Point Associates, Inc. (CPAI) has completed a Phase 1 Environmental Site Assessment (ESA) conducted in accordance with ASTM Standard E 1527-05, "Standard Practice for Environmental Site Assessments: Phase 1 Environmental Site Assessment Process" on behalf of the City of St. Albans, Vermont. An ESA conducted in accordance with the ASTM Standard is intended to permit a user to satisfy one of the requirements to qualify for the "innocent landowner defense" to CERCLA liability: that is, the practice that constitutes "all appropriate inquiry into the previous ownership and uses of the property consistent with good commercial practices" as defined in 42 USC § 9601(35)(B).

2.1 PURPOSE

The intent of this ESA was to identify any hazardous substances or petroleum products on the subject site or adjoining properties which may have resulted in contamination, or may cause a future threat of contamination at the subject site. The subject site consists of the property and buildings located thereon at 15 - 21 Lower Newton Street, St. Albans, Vermont.

ESA activities occurred at the request of the City of St. Albans, 100 North Main Street, St. Albans, Vermont, prior to purchase of the property.

2.2 SCOPE OF WORK

This ESA was conducted in accordance with ASTM Standard E 1527-05. Any additions, deletions or deviations to the ASTM Standard are noted below. The scope of work for this ESA included the following:

- Performance of a site reconnaissance which included an evaluation of the property and an inspection of all buildings. Conclusions/recommendations in this report document were based on site conditions as observed on August 1, 2007.

- Review of referenced physical setting sources to gain information relative to topography, geology, soils and hydrologic conditions at/adjacent to the subject site.

- Research into past uses of the subject site and adjacent properties through a review of historic land use sources including, but not limited to,Sanborn Fire Insurance Maps, aerial photographs, historic city directories and prior reports.

- Interviews with owner(s)/occupant(s)/property manager(s) and state/local government officials, as appropriate.

- Search of standard federal and state environmental records within the specified minimum search distance referenced in the ASTM Standard. CPAI employed the services of Environmental Data Resources, Inc. (EDR) to search environmental records. A disclaimer accompanying the information generated on CPAI's behalf is included in Appendix 3 of this report.

2.3 LIMITATIONS AND EXCEPTIONS

This Phase 1 Environmental Site Assessment has been performed in accordance with the scope and limitations of ASTM Standard E 1527-05, "Standard Practice for Environmental Site Assessments: Phase 1 Environmental Site Assessment Process". This report was prepared with no exceptions to, or deletions from, the ASTM Standard.

The information contained in this report was obtained through sources deemed reasonably ascertainable, as defined in ASTM Standard E 1527-05. Observations presented in this report are valid as of the date of the site reconnaissance. Where access to portions of the subject site and/or buildings thereon was restricted or limited, CPAI renders no opinion as to the presence of hazardous substances or petroleum products in that portion of the subject site and/or buildings.

Conclusions presented in this report are based on observations from CPAI's site visit, interview(s) with owner(s)/occupant(s), interviews with local/state government officials, review of standard federal and state environmental records, and a review of available historical data. Furthermore, any conclusions were based solely on surficial geology and conditions noted during the site visit which occurred on August 1, 2007. There were no limiting conditions at the time of the site visit.

This ESA document is intended for the sole use and benefit of the City of St. Albans. CPAI findings and conclusions should not be considered as scientific certainties, but rather as probabilities based on our professional experience and judgment concerning the significance of the limited data gathered during the course of this ESA. Specifically, CPAI does not guarantee that the site contains no hazardous substances, petroleum products, or other latent conditions beyond that observed by CPAI during performance of this ESA.

3.0 PHYSICAL SETTING SUMMARY

3.1 ENVIRONMENTAL SETTING

The subject site, formerly the Fonda Group, Inc. Facility, most recently known as Solo®, is located at 15 - 21 Lower Newton Street, St. Albans, Vermont. The subject site is comprised of ± 5.5 acres, a large manufacturing facility, and associated outbuildings. The subject site is indicated on the USGS Topographic Map located in Appendix 1. The property boundaries are depicted on the Boundary Survey (Buck & Pierce Consulting Engineers, 11/07/84) located in Appendix 2. Floor plans depicting existing conditions in the main manufacturing building are also attached in Appendix 2.

The subject site straddles the St. Albans City/St. Albans Town boundary at the north central section of St. Albans City. The subject site is located in a mixed use area of St. Albans which includes/have included, industrial, commercial and residential land uses.

3.2 TOPOGRAPHY

Topography at the subject site is relatively flat to gently sloping down from east to west. General topography in the area is gently to moderately sloping down from east to west, towards Steven's Brook, located approximately 1,000 feet west of the subject site. An USGS 7.5 x 15 Minute Series topographic map of the area (St. Albans Quadrangle - 1964/photorevised 1987) is included in Appendix 1.

3.3 SOILS

According to the USDA, Natural Resource Conservation Service's Web Soil Survey, soils at the site are comprised of Georgia Stony Loam, 3 to 8 percent slopes. These soils are moderately well drained and consist of loam from 0 - 22 inches and fine sandy loam from 22 - 60 inches. Depth to restrictive features is 80 inches and average depth to water table is 18 - 36 inches.

3.4 GEOLOGY

According to the Geology of the Conteminous U.S. (P.G. Schruben, R.E. Arndt and W.J. Bawiec) at 1:2,500,000 Scale - a digital representation of the 1974 P.B. King and H.M. Beikman Map, USGS Digital Data Series DDS - 11 (1994) the geologic age category is identified as Stratified Sequence, the era as Paleozoic the system as Ordovicias and series as Lower Ordovician and Cambrian carbonate rocks.

4.0 GENERAL SITE SUMMARY

4.1 DESCRIPTION OF STRUCTURES

The main manufacturing building at the subject site is comprised of three (3) interconnected buildings (see floor plan in Appendix 2) with varying dates of construction as follows:

> Building #1 - Original building constructed circa 1938. Comprised of office areas, production areas, main loading dock, maintenance area and an employee cafeteria.
>
> Building #2 - Constructed circa 1954. Comprised of production areas, loading dock, hazardous waste storage room, ink storage/mixing rooms and printing area.
>
> Building #3 - Constructed circa 1957. Comprised of production areas, printing area, paper shredding area, loading dock and warehouse area.

Building #1 is wood/steel framed with wood siding. The southernmost 2-story section of the building has a full basement while the production area to the north was built on a poured concrete slab. Heating/cooling in the south 2-story section of the building is by a forced hot air/cooling system. Heating in the production area to the north is via ceiling hung unit heaters.

Buildings #2 & #3 are cement block construction with steel roof trusses and were built on poured concrete slabs. Heat is provided via ceiling hung unit heaters.

Outbuildings at the subject site include a 1-story boiler house located east of Building #1. The boiler house, largely empty at the time of the site reconnaissance, is cement block construction with steel roof trusses on a poured concrete foundation. Remaining outbuildings include a 1-story wood framed/sided storage shed at the north end of the main parking lot, and a dilapidated 1-story wood framed/sided structure containing a fire hydrant east of Building #2/Building #3.

4.2 OTHER SITE IMPROVEMENTS

An asphalt drive/access way is located to the east of the building and ends at the junction of Buildings #2 & #3. A gravel drive/access way is located to the west of the buildings and terminates at an overhead door at the north elevation of Building #3. An asphalt paved parking lot is located at the southeast section of the subject site. Minimal landscaping, overgrown at the

time of the site reconnaissance, was observed at the south side of Building #1.

There are two (2) electrical substations located at the west side of the building, each containing three (3) fluid filled transformers. Both substations are fenced and all transformers were observed to be located on concrete pads. The south substation is owned by Central Vermont Public Service Corporation (CVPS) of Rutland, Vermont. According to a CVPS representative, the transformers located in the CVPS substation are PCB containing. The north substation is owned by the Fonda Group, Inc. Transformers in the Fonda substation are labeled non-PCB. Sue Chabot, a representative of Fonda, provided CPAI with documents indicating that the Fonda owned transformers were reclassified from PCB containing to non-PCB containing in 2002 following retrofilling and follow-up sampling/analysis.

4.3 CURRENT USES OF PROPERTY

The property is currently unoccupied/unused.

4.4 CURRENT USES OF ADJOINING PROPERTIES

North: Adjacent north areas are wooded/undeveloped, beyond which are residential and commercial property types, including two (2) gasoline dispensing stations.

South: Lower Newton Street abuts the subject site to the south, beyond which are residential property types.

East: Abutting properties to the east are comprised of residential uses, beyond which is North Main Street (U.S. Route 7).

West: An abandoned railroad ROW abuts the subject site to the west. Beyond the railroad ROW is an office building, a propane distributor, and a large warehouse leased by the Fonda Group, Inc.

5.0 HISTORICAL LAND USES/OPERATIONS

5.1 HISTORICAL LAND USE SOURCES

To determine past uses of the subject site and adjoining properties, CPAI reviewed the following historical land use sources:

- USGS 7.5 x 15 Minute Series Topographic Map, St. Albans Quadrangle, 1964/photorevised 1987.
- Sanborn Fire Insurance Maps - January 1895, July 1896, October 1901, May 1906, December 1912, January 1920, May 1926, August 1959 update of 1926 map and August 1964 update of 1926 map.
- VT Base Maps (Aerial Photograph) - St. Albans City - Brainard Street, Sheet No. 106257 and St. Albans City - Lakeview Terrace, Sheet No. 106258, 1978.
- Microsoft Terraserver USGS Orthophoto Quadrangle, St. Albans, VT, April 1995.
- Historical City Directories (H.A. Manning) - 1940, 1947, 1953, 1958, 1963, 1970, 1974/1975 & 1982.
- "Phase 1 Environmental Site Assessment and Limited Compliance Review", Fonda Group, Inc., St. Albans, VT, December 2003, prepared by Environmental Resources Management of Exton, PA.

The USGS Topographic Map, Sanborn Fire Insurance Maps, Vermont Base Maps and historical city directories were reviewed/copied at the Bailey-Howe Library, University of Vermont, Burlington, Vermont. The USGS orthophoto quadrangle was obtained over the internet. The prior Phase 1 ESA report was provided by the City of St. Albans. Copies of select historical land use sources are located in Appendix 4.

5.2 HISTORICAL USE OF SUBJECT SITE & ADJOINING PROPERTIES

5.2.1 USGS Topographic Map - 1987

Shading of the 1987 USGS topographic map in the vicinity of the subject site indicates that the property is located on the fringe of the downtown area of St. Albans.

5.2.2 Sanborn Fire Insurance Maps

January 1895

Subject Site - The subject site is depicted/labeled as vacant
Adjacent North - No exposure
Adjacent South - Lower Newton Street
Adjacent East - No exposure
Adjacent West - Railroad ROW/Coal Shed & Store House

July 1896

Subject Site - The subject site is depicted/labeled as vacant
Adjacent North - No exposure
Adjacent South - Lower Newton Street
Adjacent East - No exposure
Adjacent West - Railroad ROW/Coal Shed & Store House

October 1901

Subject Site - The subject site is depicted/labeled as vacant
Adjacent North - No exposure
Adjacent South - Lower Newton Street/Residential Dwellings
Adjacent East - No exposure
Adjacent West - Railroad ROW/Coal Shed

May 1906

Subject Site - The subject site is depicted/labeled as vacant
Adjacent North - No exposure
Adjacent South - Lower Newton Street/Residential Dwellings
Adjacent East - No exposure
Adjacent West - Railroad ROW/Coal Shed

December 1912

Subject Site - The subject site is depicted/labeled as vacant
Adjacent North - No exposure
Adjacent South - Lower Newton Street/Residential Dwellings
Adjacent East - No exposure
Adjacent West - Railroad ROW/Coal Shed

January 1920

Subject Site - The subject site is depicted as vacant
Adjacent North - No exposure
Adjacent South - Lower Newton Street/Residential Dwellings
Adjacent East - Residential Dwellings/Outbuildings
Adjacent West - Railroad ROW/Coal Sheds (2)

May 1926

Subject Site - The subject site is depicted as vacant
Adjacent North - No exposure
Adjacent South - Lower Newton Street/Residential Dwellings
Adjacent East - Residential Dwellings/Outbuildings

5.2.3 Aerial Photographs (VT Base Maps & USGS Orthophoto Quadrangle)

1978 Vermont Base Maps

Subject Site - Current site improvements depicted
Adjacent North - Undeveloped/Residential Dwellings
Adjacent South - Lower Newton Street/Residential Dwellings/likely commercial use at southwest corner of Lower Newton and Federal Streets
Adjacent East - Residential Dwellings/Outbuildings
Adjacent West - Railroad ROW/Access Drive to Large Warehouse Building connected to Building #3 at the subject site via an overhead enclosed catwalk

1995 USGS Orthophoto Quadrangle

Subject Site - Current site improvements depicted
Adjacent North - Undeveloped/Residential Dwellings/Commercial Property Types
Adjacent South - Lower Newton Street/Residential Dwellings/likely commercial use at southwest corner of Lower Newton and Federal Streets
Adjacent East - Residential Dwellings/Outbuildings
Adjacent West - Railroad ROW/Access Drive to Large Warehouse Building connected to

5.2.5 Prior Environmental Site Assessment

The prior report, titled "Phase 1 Environmental Site Assessment and Limited Compliance Review" was conducted in December 2003 on behalf of Seyfarth Shaw LLP prior to a planned financial transaction involving the facility. The report was prepared by Environmental Resources Management (ERM) of Exton, Pennsylvania.

This Phase 1 report detailed prior manufacturing activities undertaken by the Fonda Group, Inc. at the subject site. According to the ERM report, facility operations included the manufacture of printed plate and takeout food containers. The ERM report indicated that hazardous waste storage, ink mixing and ink storage rooms were all located in the east section of Building #2.

The ERM report identified the following Recognized Environmental Conditions in connection with the subject site:

1) Historical Solvent and Ink Usage - ERM reported that prior to 1969, solvent based inks were used in printing operations at the site. Other ink constituents included various heavy metals (i.e. lead, chromium, barium). ERM reported the presence of ink staining of designated surfaces inside/outside the Ink Room at the east section of Building #2. Furthermore, ERM reported that integrity testing of piping associated with floor drains had not been conducted.
2) Former Underground Storage Tanks (UST's) - According to ERM, two (2) UST's were previously located at the subject site. The first, a 10,000 gallon, two (2) compartment tank was used for storage of acetone and ethyl acetate. The second, an 8,300 gallon UST was used for storage of No. 2 and No. 4 fuel oil. ERM reported that neither UST closure appeared to have included the collection of confirmatory soil or groundwater samples for laboratory analysis. ERM also reported that there was no indication that integrity testing was conducted of distribution piping associated with the solvent UST which was reportedly rinsed and left in place.
3) Chemical Storage - ERM reported the presence of two (2) floor drains in close proximity to ink storage locations. Limited ink staining was noted in the vicinity of floor drains.

In addition to REC's, ERM identified the following issues:

- Stormwater - No permit and "No Exposure Certification" not filed
- Universal Waste - Containers not properly labeled and dated
- Asbestos - Asbestos containing materials observed in buildings at the subject site
- Hazardous Waste Disposal - Fonda Group, Inc. was notified as a potentially responsible party (PRP) for the Union Chemical Co.

site in South Hope, Maine. Fonda reportedly sent approximately 15,455 gallons of solvent waste to the site in the 1980's.

6.0 ENVIRONMENTAL RECORD REVIEW

CPAI employed the services of Environmental Data Resources, Inc. (EDR) to search standard federal and state environmental records, as well as other physical setting sources. A disclaimer accompanying the information generated on CPAI's behalf is included in Appendix 3 of this report. CPAI also searched environmental databases maintained by the State of Vermont, Department of Environmental Conservation (DEC) to confirm the accuracy of the EDR data.

6.1 STANDARD FEDERAL ENVIRONMENTAL RECORDS REVIEW

CPAI reviewed the following federal databases as part of the ESA within the circumference noted below, among others. A description of the databases searched and properties listed under each category can be found in Appendix 3. Please refer to the Orphan Summary section of Appendix 3 for sites not appearing on the Site Plan due to incomplete address information.

- U.S. EPA, NPL/Proposed NPL/Delisted NPL - within 1.0 mile
- U.S. EPA, RCRA CORRACTS - within 1.0 mile
- U.S. EPA, CERCLIS/CERCLIS NFRAP - within 0.5 mile
- U.S. EPA, RCRA TSD - within 0.5 mile
- U.S. EPA, RCRA GNRTR (LG GEN & SM GEN) - within 0.25 mile
- U.S. EPA, ERNS - Target Property

A listing of supplemental federal databases searched on CPAI's behalf is also included in Appendix 3.

According to the EDR report, the subject site is listed in the UST database. The database reported that a 10,000 gallon UST had been removed in 1989 and an 8,300 gallon UST had been removed in 2001. Both UST's were reported to be in good condition.

The subject site was also listed in the TIER 2 database, which is outside of the scope of ASTM 1527-05. Please refer to section 6.2.4 for more information concerning the TIER 2 database listing.

According to the Vermont DEC, the subject site was also listed in the RCRA GNRTR database as a small quantity generator of hazardous waste.

With respect to off site listings, New England Central Railroad, located at 2 Federal Street is listed in the CERCLIS, FINDS and RCRA GNRTR databases. This site, also listed in the SHWS database, was listed due to the discovery of petroleum contamination in 1977. The CERCLIS

database contains data on potentially hazardous waste sites that have been reported to the EPA by states, municipalities, private companies and private persons. CERCLIS sites are either proposed to or on the National Priorities List (NPL) and sites which are in the screening and assessment phase for possible inclusion on the NPL. Based on factors including distance from the subject site, topographic relations and estimated direction of groundwater flow, CPAI does not consider the New England Central Railroad site to be a threat to the environmental integrity of the subject site.

The Energizer Battery Manufacturing facility at 75 Swanton Road, is listed in the RCRA CORRACTS database. This database is a list of handlers of hazardous waste with RCRA corrective action activity. Based on factors including distance from the subject site, topographic relations and estimated direction of groundwater flow, CPAI does not consider the Energizer Battery Manufacturing site to be a threat to the environmental integrity of the subject site.

Remaining sites listed in standard federal environmental databases according to the EDR report appeared in the RCRA GNRTR databases.

Properties listed in the RCRA GNRTR databases are registered with the EPA's Resource Conservation and Recovery Information System as a generator of hazardous waste. Conditionally exempt small quantity generators are sites that generate less than 100 kilograms of hazardous waste, or less than 1 kilogram of acutely hazardous waste per month. Small quantity generators are sites that generate between 100 and 1,000 kilograms of hazardous waste per month. Large quantity generators are sites that generate over 1,000 kilograms of hazardous waste, or more than 1 kilogram of acutely hazardous waste per month. While the RCRA GNRTR databases contains useful information regarding hazardous waste generators in the vicinity of the subject site, CPAI does not consider RCRA GNRTR sites listed in the EDR Report or by the VT DEC in the vicinity of the subject site to be a threat to the environmental integrity of the subject site.

6.2 STANDARD STATE ENVIRONMENTAL RECORDS REVIEW

CPAI reviewed the following state databases as part of the ESA within the circumference noted below. A description of the databases searched and properties listed under each category can be found in Appendix 3. Please refer to the Orphan Summary section of Appendix 3 for sites not appearing on the Site Plan due to incomplete address information.

- VT Hazardous Waste Sites (SHWS) - within 1.0 mile
- VT Solid Waste Landfills - within 0.5 mile
- VT LUST - within 0.5 mile
- VT UST - within 0.25 mile
- VT SPILLS (ERNS) - Target Property

A listing of supplemental state databases searched on CPAI's behalf is included in Appendix 3.

EDR/VT DEC reported the presence of several listings in the SHWS database within the circumference noted above. CPAI performed additional research into SHWS sites within 0.25 mile of the subject site and sites located up/cross gradient from the subject site with the greatest likelihood of impacting the environmental integrity of the subject site.

- North End Quick Stop (State I.D. #972243), 248 North Main Street, approximately 0.2 mile north-north-east. Petroleum contamination discovered in 1997 during removal of five (5) UST's containing petroleum products. Site characterization activities indicated that contaminants were present in soil and in groundwater at levels exceeding Vermont groundwater enforcement standards (VGES). Groundwater flow was determined to be to the west. Based on factors including distance from the site, topographic relations and the direction of groundwater flow, CPAI does not consider this site to be a threat to the environmental integrity of the subject site.

- North Main Exxon (State I.D. #992699), 266 North Main Street, approximately 0.24 mile north-north-east. Petroleum contamination discovered during removal of three (3) UST's containing petroleum products. Site characterization activities indicated that contaminants were present in groundwater at levels exceeding Vermont groundwater enforcement standards (VGES). Groundwater flow was determined to be to the northwest. Based on factors including distance from the site, topographic relations and the direction of groundwater flow, CPAI does not consider this site to be a threat to the environmental integrity of the subject site.

Due to factors including regulatory status, distance from the site, the topographic relationship of listed sites to the subject site, and the fact that the subject site is served by City of St. Albans water service, CPAI does not consider any of the remaining sites in the SHWS/LUST databases greater than 0.25 mile from the subject site to be a threat to the environmental integrity of the subject site.

Remaining sites in standard state environmental record sources were listed in the UST database. The VT UST database is maintained by the VT DEC, and is a compilation of facilities which have registered UST's. While this database provides useful information concerning registered UST's in the area, CPAI does not consider sites listed in this database to be a threat to the environmental integrity of the subject site based on their being listed.

6.3 OWNER PROVIDED DOCUMENT REVIEW

6.3.1 Underground Storage Tanks

According to Fonda maintained documents, the 10,000 gallon solvent (Acetate/Acetone) UST was removed in 1988. Oversight during UST closure activities was provided by the VT DEC. On-site olfactory observations and use of a photoionization detector (PID) did not indicate the presence of contamination.

The second UST previously located at the subject site was removed in 2001. Site assessment activities at the time of UST closure were performed by Heindel & Noyes of Burlington, Vermont. This 8,300 gallon UST was located adjacent to the northwest corner of the Boiler House and was used to store fuel oil for on-premises heating. The Heindel & Noyes report to the VT DEC indicated that the UST was in good condition. Furthermore, no impacts to soils were identified based on field screening with a PID.

6.3.2 Hazardous Waste Management & Training

CPAI reviewed the Fonda Hazardous Waste Management & Training Plan during site reconnaissance activities. The plan identified all wastes generated at the subject site and the disposal method. Wastes were categorized as follows:

> Used Oil - Non RCRA, Vermont regulated wastes including crankcase, gear-box, cutting and hydraulic oils. Accumulated in 55 gallon drums for removal/ transport by Heritage Environmental, Inc. of Williston, Vermont.
>
> Universal Waste - Mercury containing fluorescent light tubes, accumulated in original boxes for pick up/transport by Green Mountain Electric of Newport, Vermont.
>
> Safety Kleen Tank - Cleaning solvent tank located at north central section of Building #1. Tank is controlled by Safety Kleen which services the tank once per month. Service includes replacing old solution with fresh, recycled or reclaimed solution. Contents owned by Safety Kleen.
>
> Air Pollution - No inks or coatings containing in excess of 2.9 pounds per gallon volatile organic compounds (VOC's) are used by Fonda presses. Fonda uses water based inks and coatings.
>
> Non-Hazardous Printing Press Wash-up Waste Water - Generated by cleanup of pail & tray printers and equipment. Although waste was categorized as

non-hazardous, the City of St. Albans did not allow it to be put into drains. Waster water was accumulated in totes for removal/transport by Heritage Environmental, Inc. of Williston, Vermont.

Used Containers - Emptied and cleaned by Fonda so that they contained less than one (1) inch of residual product in accordance with VT Hazardous Waste Regulations.

6.3.3 Daily Work Day Inventory of Hazardous Wastes

CPAI reviewed the daily inventory of hazardous wastes stored on-site. The last day on which hazardous/regulated/universal wastes were present at the subject site, according to inventory logs, was March 14, 2006. On this day the inventory indicated the following wastes stored at the facility:

- 5 drums of waste oil
- 1 drum of oily rags
- 3 drums of Ethyl Acetate
- 1 box of fluorescent light tubes
- 1 drum of speedi dri
- 2 drums of waste paint
- 3 lab pack drums
- 1 drum of broken fluorescent light tubes

The daily inventory on March 15, 2006 stated "all items shipped out". The final inventory log dated March 16, 2007 indicated that the hazardous waste storage area was empty.

6.3.4 Tier II Emergency and Hazardous Chemical Inventory

Facilities covered by The Emergency Planning and Community Right to Know Act (EPCRA) must submit an emergency and hazardous chemical inventory form to the LEPC, the SERC and the local fire department annually. Fonda Group, Inc. filed a Tier II form on an annual basis. The most recent Tier II form on file was dated January 6, 2006 and covered calendar year 2005. Tier II forms require basic facility identification information, employee contact information for both emergencies and non-emergencies, and information about chemicals stored or used at the facility:

- The chemical name or the common name as indicated on the MSDS
- An estimate of the maximum amount of the chemical present at any time during the preceding calendar year and the average daily amount
- A brief description of the manner of storage of the chemical
- The location of the chemical at the facility

In their Tier II report dated January 6, 2006, Fonda included ink with ammonium hydroxide and ink with isopropanol. Reports from previous years also included ethyl acetate and synasol solvent.

6.3.5 Facility Closure Requirements

In accordance with Vermont Hazardous Waste Management Regulations (VHWMR), Section 7-309(c), a generator who no longer generates or manages hazardous waste at a site must provide closure documentation to the VT DEC. This includes providing written notice to the VT DEC prior to closure and submitting certification of closure within ninety (90) days of completion.

Included in Fonda maintained documents on-site was certified mail from the VT DEC/Waste Management Division (WMD) dated February 1, 2005. In this correspondence from Ms. Sherri Kasten to Ms. Judy Towle of the Fonda Group, Inc., closure requirements for registered hazardous waste generators were detailed. There was no documentation on-site related to facility closure documentation.

CPAI contacted Mr. Steve Simoes of the VT DEC/WMD to determine if required site closure documentation had bee filed. According to Mr. Simoes, the site file for the Fonda Group, Inc. Facility did not contain the required site closure documentation.

7.0 QUESTIONNAIRES/INTERVIEW(S) & SITE RECONNAISSANCE

7.1 QUESTIONNAIRES/INTERVIEW(S)

In addition to the following questionnaires, other records of communication may be found in Appendix 6.

7.1.1 Owner Questionnaire

Fonda Group, Inc. declined to complete the Owner Questionnaire. The Owner Questionnaire is included in Appendix 5.

7.2.2 User Questionnaire

The User Questionnaire was completed by Ms. Elizabeth Gamache, Interim City Manager for the City of St. Albans. Ms. Gamache responded that it is possible the purchase price is less than fair market value due to the unknown status of contamination. Ms. Gamache went on to state that other factors, including the building's obsolescence may have contributed to the lower market price. The completed User Questionnaire is included in Appendix 5.

7.2.3 ESA Questionnaire

Ms. Sue Chabot, Human Resources Manager for Fonda Group, Inc. was interviewed during the site reconnaissance on August 1, 2007. Ms. Chabot has been associated with the subject site for twenty one (21) years. Ms. Chabot reported that the subject site had been improved specifically for the Fonda Group, Inc. and had been used for the manufacture of paper products since the 1930's. Hazardous/potentially hazardous materials utilized in the manufacturing process included solvents, inks, glues, grease, silicone and acetate. Ms. Chabot also disclosed that two (2) UST's previously located at the site had been removed, including one (1) that contained solvent and one (1) that contained fuel oil for on premises heating.

The completed ESA Questionnaire is included in Appendix 5.

7.2 SITE RECONNAISSANCE

7.2.1 Methodology

CPAI representative Kyle B. Austin performed a site reconnaissance of the property on August 1,

2007. During the site all interior areas were inspected. Furthermore, the entire property was inspected/walked by CPAI. There were no limiting conditions on the day of the site reconnaissance. Documentation of site reconnaissance activities is attached in Appendix 6.

7.2.2 Hazardous Substances

CPAI did not observe the presence of any hazardous/potentially hazardous substances on/ adjacent to the subject site with the following exceptions:

- Four (4) 55 gallon drums were observed on the ground at the southeast corner (exterior) of Building #3. The first drum had an open top and contained an unidentified solid material. The second drum had a closed top, was partially full and was labeled "Synthetic Lubricant". The third drum had a closed top, was partially full and was labeled "Hydraulic Oil". The fourth drum had a closed top, was partially full and had a "Texaco" sticker on it.

- One (1) 55 gallon drum was observed at the southeast corner of the loading dock area in Building #1. The drum had a closed top, contained a residual amount of liquid, and was labeled as containing "Mixed Anti-freeze".

7.2.3 Above Ground/Underground Storage Tanks

There was no evidence indicating the presence of underground/above ground storage tanks (UST's/AST's) at the subject site with the following exceptions:

- Presence of fill/vent pipes protruding from the ground adjacent to the entrance to the cafeteria at the east side of the 2-story section of Building #1.

As discussed previously, the following UST's were removed:

- 10,000 gallon solvent UST, removed on November 30, 1988 (distribution piping left in place).

- 8,300 gallon fuel oil UST, removed on August 14, 2001.

Both UST's were reported to be in good condition with no contamination of soil in the excavation pits.

7.2.4 Polychlorinated Biphenyl's (PCB's)

CPAI did not observe any evidence indicating the presence of PCB's at the subject site with the following exceptions:

- Three utility owned (CVPS) fluid filled transformers within substation at west side of junction of Buildings #1 & #2. Transformers are classified PCB containing.

- Three Fonda Group, Inc. owned fluid filled transformers within substation at the northwest corner of Building #3. Transformers are classified non-PCB containing and are labeled as such.

- Miscellaneous transformers located throughout Buildings #1, #2 and #2.

CPAI did not observe any olfactory evidence, stained surfaces or stressed vegetation indicating a past release associated with the above referenced transformers.

7.2.5 Solid Waste Disposal

CPAI did not observe any indication of mounds or depressions at the subject site suggesting that solid waste materials had been dumped on, buried or burned at the site.

7.2.6 Other Environmental Concerns

Stained surfaces were observed in designated locations of the interior and exterior of Building's #1, #2 & #3. This included staining of floor surfaces in the former hazardous waste storage room, in the former printing area and ink storage area. Ink staining was also observed at the exterior of the ink storage room at the east side of Building #2. Open floor drains were also observed in the vicinity of floor staining in the former printing area/ink storage area.

CPAI found no indication of contamination or an imminent threat of contamination from the following environmental concerns:

- Air emissions
- Farm waste concerns, i.e. feed lot spoils, manure stockpiles, etc.
- Prolonged use or misapplication of pesticides, herbicides, soil conditioners, or fertilizers
- Contamination from an off-site source

8.0 NON-ASTM SCOPE CONSIDERATIONS

The following are not included in the scope of this ESA. They are addressed for informational purposes only. This list is not intended to include all non-scope environmental considerations which may be of concern to the user.

8.1 ASBESTOS CONTAINING MATERIALS

Asbestos may be present in a wide variety of building materials. These include but are not limited to: insulation materials, plaster, joint compound, flooring materials and mastics, and siding/ roofing materials. The only way to confirm the presence/ absence of asbestos in building materials is to analyze one or more samples of the material by Polarized Light Microscopy (PLM) or Transmission Electron Microscopy (TEM). Federal and State Regulations require asbestos inspections prior to renovation/demolition activities which will disturb suspect asbestos containing materials.

CPAI was retained by the Fonda Group, Inc. to perform a limited asbestos inspection within Buildings #1, #2 & #3 in 2002. Inspection activities were limited to evaluation of accessible suspect asbestos containing materials inside the building. Demolition to evaluate areas inside pipe chases/wall cavities and other inaccessible areas, and an evaluation of exterior suspect asbestos containing materials was not within the scope of this limited inspection. On-site inspection activities were documented in a report dated October 5 and November 9, 2002.

8.2 RADON

Radon is generally not included within the scope of an ESA. Presence/absence of radon is site specific and dependent on many factors, including, but not limited to, local geology, time of year and weather factors. Radon testing is a relatively simple and inexpensive procedure and may be performed at the discretion of the user.

8.3 LEAD-BASED PAINT

Buildings constructed prior to 1978 may contain lead-based paint on certain interior and exterior components. Lead may also be found in dust or soil as a result of deterioration of surfaces containing lead-based paint and/or from other environmental sources. Lead-based paint inspection activities may be performed at the discretion of the user.

Federal regulations require the performance of Toxicity Characteristic Leachate Procedure (TCLP) testing for lead prior to demolition. Subchapter 2, Section 7-207, Table 1 (Maximum Concentration of Contaminants for the Characteristic of Toxicity) of the Vermont Hazardous Waste Management Regulations lists a limit for lead of 5.0 mill-igrams per liter (ppm). Materials which are subject to a TCLP test and exceed this limit must be considered as lead hazardous waste or certain abatement activities must occur to remove lead coatings prior to building demolition.

8.4 OTHER NON-SCOPE CONSIDERATIONS

Lead in drinking water and is an additional non-scope consideration which may be addressed at the discretion of the user.

9.0 FINDINGS & CONCLUSIONS

CPAI has performed a Phase 1 Environmental Site Assessment of the subject site, formerly the Fonda Group, Inc. Facility, most recently known as Solo®, located at 15 - 21 Lower Newton Street, St. Albans, Vermont. The subject site, comprised of ± 5.5 acres of land, a large manufacturing facility, and associated outbuildings, is identified on the USGS Topographic Map in Appendix 1. The Phase 1 Environmental Site Assessment (ESA) was conducted on behalf of The City of St. Albans, 100 North Main Street, St. Albans, Vermont, prior to planned purchase of the property. All ESA activities were performed in conformance with the scope and limitations of ASTM Practice E 1527-05. Any exceptions to, or deletions from, this practice are described in Section 2.0 of this report. This assessment has revealed no evidence of recognized environmental conditions with the following exceptions:

- Regular usage of hazardous materials over the operating history of the facility, including, but not limited to, solvents, petroleum products and inks, in various manufacturing processes.
- Staining of designated surfaces inside/outside Buildings #1, #2 & #3.
- Past presence of two (2) underground storage tanks (UST's).
- Presence of abandoned 55 gallon drums with unconfirmed contents at the exterior east side of Building #3 and at the southeast corner of the loading dock area in Building #1.
- Presence of unidentified fill/vent pipes located adjacent to entrance to cafeteria at east side of 2-story section of Building #1.

Hazardous materials used at the subject site included solvents, petroleum products and inks. Prior to switching to the use of water based (food grade) inks, ink constituents may have included heavy metals, including lead, chromium and barium. Open floor drains in the vicinity of stained floor/wall surfaces within the facility represented a potential pathway for contaminants to reach soils and/or groundwater at the site.

With respect to the past presence of UST's at the subject site, site assessment activities during closure was limited to olfactory observations and screening of soils with a photoionization detector (PID). Furthermore, distribution piping associated with the 10,000 gallon solvent UST was reportedly rinsed and left in place.

Based on our findings, CPAI recommends the following:

(1) Installation of groundwater monitoring wells at the site and sampling of groundwater for the presence of heavy metals, volatile organic compounds and semi-volatile organic compounds. Core samples of soils removed during monitoring well installation should be screened with a photoionization detector (PID) for the presence of volatile organic compounds.

(2) Proper removal, cleaning and disposal of distribution piping associated with the former 10,000 gallon solvent UST.

(3) Characterization of contents of all abandoned 55 gallon drums and proper disposal. Screening of ground/floor surfaces in the vicinity of drums with a PID for the presence of volatile organic compounds.

(4) Excavation in the vicinity of the unidentified fill/vent pipes adjacent to entrance to cafeteria at east side of 2-story section of Building #1 to determine if an UST is present. Fill/vent pipes should be removed and properly cleaned and disposed of.

CPAI also recommends follow-up with Fonda Group, Inc. personnel to ensure that all required site closure documents are filed with the Vermont Department of Environmental Conservation in accordance with Vermont Hazardous Waste Management Regulations.

With respect to non-scope considerations, prior to any demolition/renovation activities at the subject site, CPAI recommends the following:

(1) Performance of a comprehensive asbestos inspection.
(2) Performance of Lead TCLP testing to ensure that demolition debris may be disposed of as construction waste as opposed to lead hazardous waste.
(3) Removal/proper disposal of other potentially hazardous materials (i.e. mercury containing thermostats, fluorescent light tubes, ballasts associated with fluorescent fixtures, residual fuel oil, etc.).

CPAI findings and conclusions should not be considered as scientific certainties, but rather as probabilities based on our professional experience and judgment concerning the significance of the limited data gathered during the course of this ESA. Specifically, CPAI does not guarantee that the site contains no hazardous substances, petroleum products, or other latent conditions beyond that observed by CPAI during performance of this ESA.

These observations and findings are based on a review of standard federal and state environmental records, research into the past uses of the subject site, an inspection of current surface conditions as of August 1, 2007, and interview(s) with various people associated with the site.

10.0 CERTIFICATION

This Phase 1 ESA was performed by Environmental Associate Kyle B. Austin. Mr. Austin has been performing Phase 1 ESA's for Clay Point Associates, Inc. since 1994. The methods and procedures employed in the development of this document conform to minimum industry standards. The information obtained from this investigation is accurate and complete to the best of the author's knowledge.

CLAY POINT ASSOCIATES, INC.

Kyle B. Austin
Environmental Associate

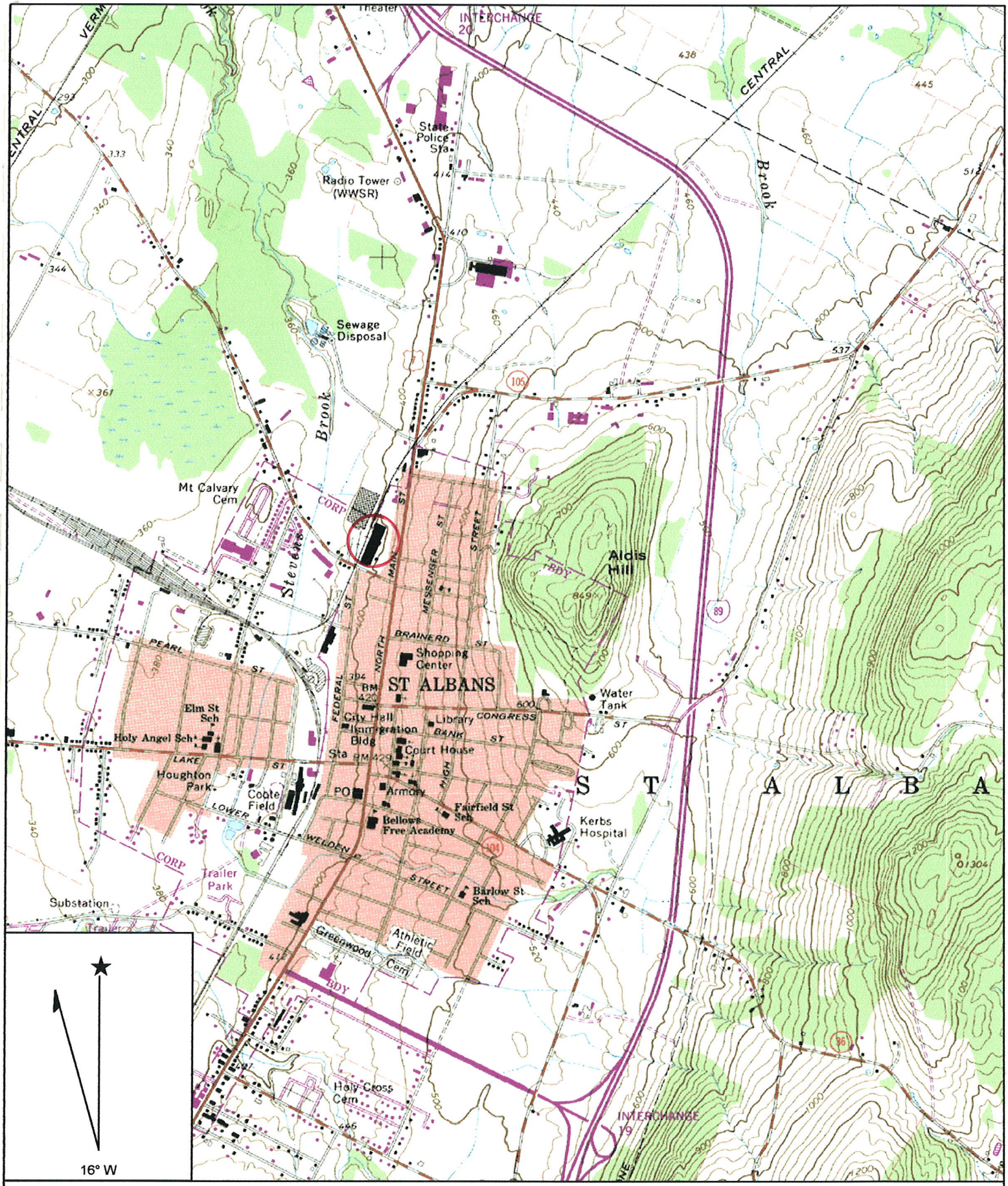

Name: ST ALBANS
Date: 8/13/2007
Scale: 1 inch equals 2000 feet

Location: 18 0652183 E 4964578 N
Caption: Clay Point Associates, Inc.
St. Albans Quadrangle
1964/Photorevised 1987

Copyright (C) 1997, Maptech, Inc.

ALL OTHER INTEREST, & TO THE PREMISES INDICATED HEREON:

I CERTIFY THAT THE SURVEY ILLUSTRATED HEREON WAS MADE ON THE GROUND DURING THE PERIOD OF SEPTEMBER 13, 1984 TO SEPTEMBER 20, 1984, IN ACCORDANCE WITH RECORD DESCRIPTIONS AND PRIOR SURVEYS INDICATED ON SHEET NO. FOUR (4), AND TO THE BEST OF MY KNOWLEDGE, THE SURVEY IS CORRECT AND THERE ARE NO ENCROACHMENTS ACROSS PROPERTY LINES EXCEPT AS SHOWN.

Peter H. Cross

PETER H. CROSS
REGISTERED LAND SURVEYOR #509

MAGNETIC 1984 — TRUE — 15½°

TO MAQUAM ROAD

CORNER NO. 18

N47-36-00W 85.14 FIELD MEASURED CORNER 17 TO 18

LEASE IN FAVOR OF FONDA CONTAINER CO. INC. FROM CENTRAL VT RAILWAY FOR LAND AND PIPELINE - SEE VOL. 15, P. 446

PROPERTY OF ST. ALBANS ASSOCIATES VOL. 39 P 239

CONVEYOR RIGHT OF WAY AND EASEMENT IN FAVOR OF ST ALBANS ASSOCIATES, BERKSHIRE LIFE INSURANCE CO. AND FONDA CONTAINER CO. INC. FROM CENTRAL VT RAILWAY INC. SEE VOL. 17 P 337, CITY LAND RECORDS

MAINLINE TRACK

POWER SUB-STATION

PROPERTY OF CENTRAL VERMONT RAILWAY INC. RICHFORD BRANCH

HYDRANT / HOSE HOUSE

CORNER NO. 12

CORNER NO. 1 POINT OF BEGINNING

DEEDED 41.25

DEEDED 88.8 VOL. 30 P 230 OTR VOL. 30 P 103 OTR

OTHER OLD TOWN RECORDS

LOADING DOCK

S 40-45-20W 778.55 FIELD MEASURED

DEEDED 243.0

68.00 DEEDED / LAYOUT

CORNER NO. 11

FEDERAL STREET

TO LAKE STREET

LOADING AREA

RAILROAD SIDING

PROPERTY OF BERKSHIRE LIFE INSURANCE CO. VOL. 30 P 53

AREA = 4.78 ACRES ENCOMPASSED BY CORNERS 1, 2, 3, 4, 5, 6, 7, 8, 9, 10, 11,

SUBSTATION

PROPERTY OF FONDA CONTAINER CO., INC. VOL. 18 P 206 VOL. 19 P 100

PROPERTY OF VT JUSTIN CORP VOL. 44, P 137

EDGE OF PAVEMENT

S 45-41-00 E 413.35 FIELD MEASURED 413.35 ON REF MAP 1

(OFFICE & MANUFACTURING BUILDING)

CORNER NO. 7

CORNER NO. 10

N 44-40-40 W (CALCULATED)

N 44-40-40 W 165.70 FIELD MEASURED DEEDED 165.42

RIGHT OF WAY IN FAVOR OF ST ALBANS ASSOCIATES. SEE VOL. 101 P 674 NO SPECIFIED WIDTH

CORNER NO. 9

N 50-50-10 W 15.00 DEEDED & LAYOUT

N 44-40-40 W 25.50 DEEDED & LAYOUT

CORNER NO. 8

BOILER BUILDING

PAVED DRIVE

SMALL BARN

N 38-33-20 E 150.67 DEEDED & LAYOUT

N 25-46-20 E 100.00 DEEDED / LAYOUT

PROPERTY OF SCHUMER VOL. 46 P 93

PAVED PARKING LOT

LIGHT POLE APPROX. ON BOUNDARY

N25-54-10 E 67.70 FIELD MEASURED DEEDED 70

CORNER NO. 2

CORNER NO. 3

ENCROACHMENT BY SMALL PICKET FENCE

STORAGE BUILDING BOUNDARY MARKED BY HEDGEROW OF SOFT WOOD TREES

N 24-22-50 E 133.99 FIELD MEASURED DEEDED 132

CORNER NO. 6

CORNER NO. 5

CORNER NO. 4

N 43-11-00 E 210.40 FIELD MEASURED

N 25-23-20 E 134.28 FIELD MEASURED DEEDED 140

PROPERTY OF HOWARD TATRO VOL. 42 P 139

PROPERTY OF GEORGE JAMISON VOL. 22, P 31

PROPERTY OF WALTER BUCK VOL. 35, P 1

PROPERTY OF LOUIS PRESTON VOL. 30, P 17

14 FT. WIDE RIGHT OF WAY IN FAVOR OF BERKSHIRE LIFE INS. CO. ET AL ALBANS ASSOC SEE VOL. 101 P 674 & VOL. 101 P 298

PROPERTY OF STANLEY MOSSEY VOL. 11, P 34

PROPERTY OF STEVEN PERRON VOL. 45, P 242

PROPERTY OF PAUL CHABOT VOL. 25, P 385

PROPERTY OF INDEPENDENT ORDER OF ODD FELLOWS & BELLE-VIEW REBECKAH, LODGE 31 VOL. 12, P 108

PROPERTY OF RONALD KAYE VOL. 39, P 58

PROPERTY OF JAMES DOUGLAS VOL. 44 P 21

PROPERTY OF LAWRENCE FAY VOL. 40, P 172

TO SWANTON

LOWER NEWTON ST.

PROPERTY OF DANIEL HANDY VOL. 40, P 511

PROPERTY OF LEE MORRELL VOL. 43, P 42

PROPERTY OF ABBY CHARRON VOL. 36, P 434

NORTH MAIN ST. (U.S. ROUTE SEVEN (7))

99.0 ROW VOL. O.T.R. 3 P. 27

EDGE OF TRAVELLED WAY

TO BUSINESS DISTRICT

LEGEND

- IP ○ ..... RECOVERED EXISTING IRON PIPE
- □ ..... INSTALLED REINFORCED CONCRETE MONUMENT
- 0+00 △ ..... SURVEY TRAVERSE STATION
- ⊗ ..... INSTALLED 1¼" DIA. STEEL REINFORCING BAR
- ⊙ ..... RECOVERED 4" DIA. CONCRETE MONUMENT
- (M&L) (CON) (GRA) ..... RECOVERED MARBLE, CONCRETE OR GRANITE MONUMENT
- MTS ..... INSTALLED METAL TEE STAKE & CAP
- RIGHT OF WAY LIMIT
- PROPERTY BOUNDARY
- SURVEY TRAVERSE LINE
- CENTER LINE
- EXISTING FENCELINE
- FENCELINE SUBSTANTIALLY ON BOUNDARY
- EDGE OF PAVEMENT (ON SITE)
- EDGE OF PAVEMENT (PUBLIC STREETS)
- EDGE OF MOWED LAWN

KEY PLAN OF PARCELS
NOT TO SCALE

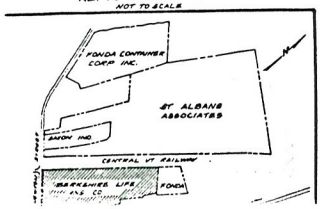

SEE SHEET FOUR (4) FOR GENERAL NOTES AND SURVEY TRAVERSE DATA.

STATE OF VERMONT PETER

LAWYERS TITLE INSURANCE CORP.
RICHMOND, VIRGINIA

MAP OF BOUNDARY SURVEY

OF PROPERTY TO BE ACQUIRED BY
THE FONDA GROUP INC.
A DELAWARE CORPORATION
ST. ALBANS, VERMONT

BUCK & PIERCE DATE: 7 NOV 1984

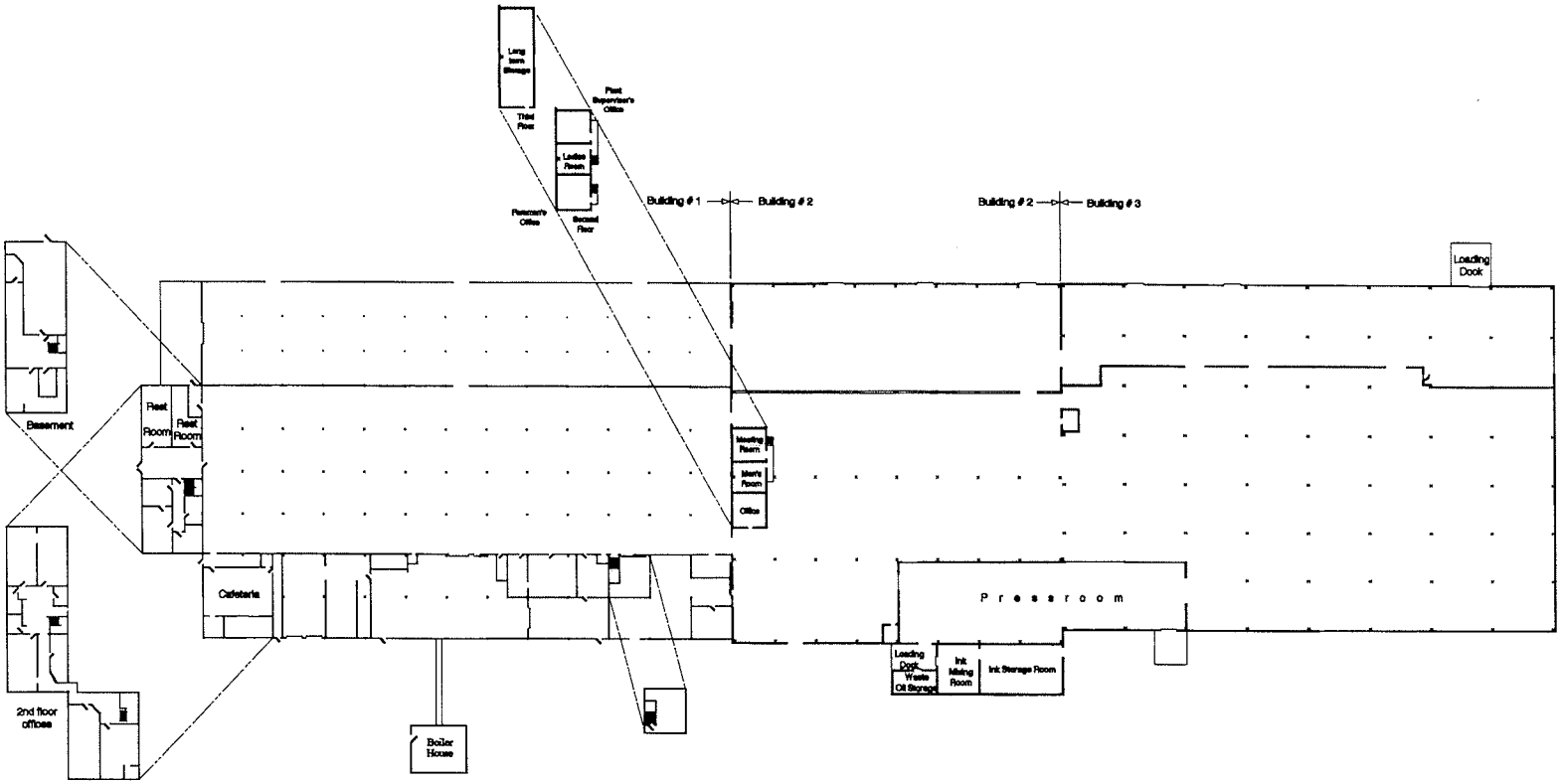

TOLERANCES - UNLESS SPECIFIED OTHERWISE	DESIGNED BY:	Newton	2/07/00	SCALE: 1 in. = 30 ft.			
FRACTIONAL DIM. +/- 1/32 2 PLACE DECIMAL +/- .010 3 PLACE DECIMAL +/- .003 4 PLACE DECIMAL +/- .0005	CHECKED BY:			MATERIAL: N/A			
	APPROVED BY:			SUPERSEDES:			
FINISH CODE		NAME	DATE	SUPERSEDED BY:	NO.	CHANGE	DATE
F1 = ROUGH SURFACE F2 = NORMAL SURFACE F3 = SMOOTH SURFACE F4 = GROUND SURFACE F5 = POLISHED SURFACE	The Fonda Group, Inc. P. O. Box 329 St. Albans, VT 05478			Buildings #1, #2 & #3	SHEET D SIZE	DEPT: Fabricu PART NO. Not Assigned	

EDR® Environmental
Data Resources Inc

The EDR Radius Map
with GeoCheck®

Former Fonda Group, Inc. Facility
15 Lower Newton Street
St. Albans, VT 05478

Inquiry Number: 1989183.1s

July 26, 2007

The Standard in Environmental Risk Information

440 Wheelers Farms Road
Milford, Connecticut 06461

Nationwide Customer Service

Telephone: 1-800-352-0050
Fax: 1-800-231-6802
Internet: www.edrnet.com

TABLE OF CONTENTS

SECTION	PAGE
Executive Summary	ES1
Overview Map	2
Detail Map	3
Map Findings Summary	4
Map Findings	6
Orphan Summary	134
EPA Waste Codes	EPA-1
Government Records Searched/Data Currency Tracking	GR-1

GEOCHECK ADDENDUM

Physical Setting Source Addendum	A-1
Physical Setting Source Summary	A-2
Physical Setting SSURGO Soil Map	A-5
Physical Setting Source Map	A-15
Physical Setting Source Map Findings	A-16
Physical Setting Source Records Searched	A-18

Thank you for your business.
Please contact EDR at 1-800-352-0050
with any questions or comments.

Disclaimer - Copyright and Trademark Notice

This Report contains certain information obtained from a variety of public and other sources reasonably available to Environmental Data Resources, Inc. It cannot be concluded from this Report that coverage information for the target and surrounding properties does not exist from other sources. **NO WARRANTY EXPRESSED OR IMPLIED, IS MADE WHATSOEVER IN CONNECTION WITH THIS REPORT. ENVIRONMENTAL DATA RESOURCES, INC. SPECIFICALLY DISCLAIMS THE MAKING OF ANY SUCH WARRANTIES, INCLUDING WITHOUT LIMITATION, MERCHANTABILITY OR FITNESS FOR A PARTICULAR USE OR PURPOSE. ALL RISK IS ASSUMED BY THE USER. IN NO EVENT SHALL ENVIRONMENTAL DATA RESOURCES, INC. BE LIABLE TO ANYONE, WHETHER ARISING OUT OF ERRORS OR OMISSIONS, NEGLIGENCE, ACCIDENT OR ANY OTHER CAUSE, FOR ANY LOSS OF DAMAGE, INCLUDING, WITHOUT LIMITATION, SPECIAL, INCIDENTAL, CONSEQUENTIAL, OR EXEMPLARY DAMAGES. ANY LIABILITY ON THE PART OF ENVIRONMENTAL DATA RESOURCES, INC. IS STRICTLY LIMITED TO A REFUND OF THE AMOUNT PAID FOR THIS REPORT.** Purchaser accepts this Report "AS IS". Any analyses, estimates, ratings, environmental risk levels or risk codes provided in this Report are provided for illustrative purposes only, and are not intended to provide, nor should they be interpreted as providing any facts regarding, or prediction or forecast of, any environmental risk for any property. Only a Phase I Environmental Site Assessment performed by an environmental professional can provide information regarding the environmental risk for any property. Additionally, the information provided in this Report is not to be construed as legal advice.

Copyright 2007 by Environmental Data Resources, Inc. All rights reserved. Reproduction in any media or format, in whole or in part, of any report or map of Environmental Data Resources, Inc., or its affiliates, is prohibited without prior written permission.

EDR and its logos (including Sanborn and Sanborn Map) are trademarks of Environmental Data Resources, Inc. or its affiliates. All other trademarks used herein are the property of their respective owners.

EXECUTIVE SUMMARY

A search of available environmental records was conducted by Environmental Data Resources, Inc (EDR). The report was designed to assist parties seeking to meet the search requirements of EPA's Standards and Practices for All Appropriate Inquiries (40 CFR Part 312), the ASTM Standard Practice for Environmental Site Assessments (E 1527-05) or custom requirements developed for the evaluation of environmental risk associated with a parcel of real estate.

TARGET PROPERTY INFORMATION

ADDRESS

15 LOWER NEWTON STREET
ST. ALBANS, VT 05478

COORDINATES

Latitude (North):	44.819800 - 44° 49' 11.3"
Longitude (West):	73.084100 - 73° 5' 2.8"
Universal Tranverse Mercator:	Zone 18
UTM X (Meters):	651479.4
UTM Y (Meters):	4964501.5
Elevation:	393 ft. above sea level

USGS TOPOGRAPHIC MAP ASSOCIATED WITH TARGET PROPERTY

Target Property Map:	44073-G1 SAINT ALBANS, VT
Most Recent Revision:	1987

TARGET PROPERTY SEARCH RESULTS

The target property was identified in the following records. For more information on this property see page 6 of the attached EDR Radius Map report:

Site	Database(s)	EPA ID
THE FONDA GROUP INC 15-21 LOWER NEWTON STREET SAINT ALBANS CITY, VT 05478	UST	N/A
FONDA BRANDS 15 LOWER NEWTON ST ST ALBANS, VT 05478	TIER 2	N/A

DATABASES WITH NO MAPPED SITES

No mapped sites were found in EDR's search of available ("reasonably ascertainable ") government records either on the target property or within the search radius around the target property for the following databases:

FEDERAL RECORDS

NPL---------- National Priority List

EXECUTIVE SUMMARY

Proposed NPL	Proposed National Priority List Sites
Delisted NPL	National Priority List Deletions
NPL LIENS	Federal Superfund Liens
CERC-NFRAP	CERCLIS No Further Remedial Action Planned
RCRA-TSDF	Resource Conservation and Recovery Act Information
ERNS	Emergency Response Notification System
HMIRS	Hazardous Materials Information Reporting System
US ENG CONTROLS	Engineering Controls Sites List
US INST CONTROL	Sites with Institutional Controls
DOD	Department of Defense Sites
FUDS	Formerly Used Defense Sites
CONSENT	Superfund (CERCLA) Consent Decrees
ROD	Records Of Decision
UMTRA	Uranium Mill Tailings Sites
ODI	Open Dump Inventory
TRIS	Toxic Chemical Release Inventory System
TSCA	Toxic Substances Control Act
FTTS	FIFRA/ TSCA Tracking System - FIFRA (Federal Insecticide, Fungicide, & Rodenticide Act)/TSCA (Toxic Substances Control Act)
SSTS	Section 7 Tracking Systems
LUCIS	Land Use Control Information System
DOT OPS	Incident and Accident Data
ICIS	Integrated Compliance Information System
HIST FTTS	FIFRA/TSCA Tracking System Administrative Case Listing
US CDL	Clandestine Drug Labs
RADINFO	Radiation Information Database
LIENS 2	CERCLA Lien Information
PADS	PCB Activity Database System
MLTS	Material Licensing Tracking System
MINES	Mines Master Index File
FINDS	Facility Index System/Facility Registry System
RAATS	RCRA Administrative Action Tracking System

STATE AND LOCAL RECORDS

SWF/LF	Landfills and Transfer Stations
SPILLS	Sites Database
ENG CONTROLS	Engineering Controls Site Listing
INST CONTROL	Institutional Control Sites Listing
BROWNFIELDS	Brownfields Site LIst
NPDES	Inventory of NPDES Permits
AIRS	Permitted AIRS Facility Listing

TRIBAL RECORDS

INDIAN RESERV	Indian Reservations
INDIAN LUST	Leaking Underground Storage Tanks on Indian Land
INDIAN UST	Underground Storage Tanks on Indian Land

SURROUNDING SITES: SEARCH RESULTS

Surrounding sites were identified in the following databases.

Elevations have been determined from the USGS Digital Elevation Model and should be evaluated on a relative (not an absolute) basis. Relative elevation information between sites of close proximity should be field verified. Sites with an elevation equal to or higher than the target property have been differentiated below from sites with an elevation lower than the target property.
Page numbers and map identification numbers refer to the EDR Radius Map report where detailed data on individual sites can be reviewed.

Sites listed in ***bold italics*** are in multiple databases.

Unmappable (orphan) sites are not considered in the foregoing analysis.

EXECUTIVE SUMMARY

FEDERAL RECORDS

CERCLIS: The Comprehensive Environmental Response, Compensation and Liability Information System contains data on potentially hazardous waste sites that have been reported to the USEPA by states, municipalities, private companies and private persons, pursuant to Section 103 of the Comprehensive Environmental Response, Compensation and Liability Act (CERCLA). CERCLIS contains sites which are either proposed to or on the National Priorities List (NPL) and sites which are in the screening and assessment phase for possible inclusion on the NPL.

A review of the CERCLIS list, as provided by EDR, and dated 02/27/2007 has revealed that there is 1 CERCLIS site within approximately 0.5 miles of the target property.

Equal/Higher Elevation	Address	Dist / Dir	Map ID	Page
NEW ENGLAND CENTRAL RAILROAD	*2 FEDERAL ST*	*0 - 1/8 SSW*	*A5*	*19*

CORRACTS: CORRACTS is a list of handlers with RCRA Corrective Action Activity. This report shows which nationally-defined corrective action core events have occurred for every handler that has had corrective action activity.

A review of the CORRACTS list, as provided by EDR, and dated 03/14/2007 has revealed that there is 1 CORRACTS site within approximately 1 mile of the target property.

Equal/Higher Elevation	Address	Dist / Dir	Map ID	Page
ENERGIZER BATTERY MANUFACTURIN	*75 SWANTON RD*	*1/2 - 1 NNE*	*28*	*89*

RCRAInfo: RCRAInfo is EPA's comprehensive information system, providing access to data supporting the Resource Conservation and Recovery Act (RCRA) of 1976 and the Hazardous and Solid Waste Amendments (HSWA) of 1984. RCRAInfo replaces the data recording and reporting abilities of the Resource Conservation and Recovery Information System(RCRIS). The database includes selective information on sites which generate, transport, store, treat and/or dispose of hazardous waste as defined by the Resource Conservation and Recovery Act (RCRA). Conditionally exempt small quantity generators (CESQGs) generate less than 100 kg of hazardous waste, or less than 1 kg of acutely hazardous waste per month. Small quantity generators (SQGs) generate between 100 kg and 1,000 kg of hazardous waste per month Large quantity generators generate over 1,000 kilograms (kg) of hazardous waste, or over 1 kg of acutely hazardous waste per month. Transporters are individuals or entities that move hazardous waste from the generator offsite to a facility that can recycle, treat, store, or dispose of the waste. TSDFs treat, store, or dispose of the waste.

A review of the RCRA-LQG list, as provided by EDR, and dated 06/13/2006 has revealed that there is 1 RCRA-LQG site within approximately 0.25 miles of the target property.

Equal/Higher Elevation	Address	Dist / Dir	Map ID	Page
NEW ENGLAND CENTRAL RAILROAD	*2 FEDERAL ST*	*0 - 1/8 SSW*	*A5*	*19*

RCRAInfo: RCRAInfo is EPA's comprehensive information system, providing access to data supporting the Resource Conservation and Recovery Act (RCRA) of 1976 and the Hazardous and Solid Waste Amendments (HSWA) of 1984. RCRAInfo replaces the data recording and reporting abilities of the Resource Conservation and Recovery Information System(RCRIS). The database includes selective information on sites which generate, transport, store , treat and/or dispose of hazardous waste as defined by the Resource Conservation and Recovery Act (RCRA). Conditionally exempt small quantity generators (CESQGs) generate less than 100 kg of

hazardous waste, or less than 1 kg of acutely hazardous waste per month. Small quantity generators (SQGs) generate between 100 kg and 1,000 kg of hazardous waste per month Large quantity generators generate over 1,000 kilograms (kg) of hazardous waste, or over 1 kg of acutely hazardous waste per month. Transporters are individuals or entities that move hazardous waste from the generator offsite to a facility that can recycle, treat, store, or dispose of the waste. TSDFs treat, store, or dispose of the waste.

A review of the RCRA-SQG list, as provided by EDR, and dated 06/13/2006 has revealed that there are 9 RCRA-SQG sites within approximately 0.25 miles of the target property.

Equal/Higher Elevation	Address	Dist / Dir	Map ID	Page
BROWN CLARENCE	FEDERAL ST	0 - 1/8 SSW	A3	17
LIBERTY PROPANE	43 LOWER NEWTON ST	0 - 1/8 SE	7	37
FOUNDRY MACHINE SHOP	***116 N MAIN ST REAR***	***0 - 1/8 ESE***	***B9***	***60***
DR ELIZABETH NELSON	***120 N MAIN ST***	***0 - 1/8 ESE***	***B10***	***61***
BOSTON TAILORING & CLEANERS	***46 FEDERAL ST***	***1/8 - 1/4 S***	***C12***	***63***
CHAMPLAIN MONUMENTS INC	***48 FEDERAL ST***	***1/8 - 1/4 S***	***C14***	***66***
BROOKS PHARMACY 756	***153 NORTH MAIN ST STE 2***	***1/8 - 1/4 SSE***	***D15***	***66***
SHERWIN WILLIAMS STORE #5468	***153 N MAIN ST SUITE A***	***1/8 - 1/4 SSE***	***D16***	***75***
DR J E MANNING JR DDS	***164 N MAIN ST***	***1/8 - 1/4 SSE***	***19***	***80***

US BROWNFIELDS: The EPA's listing of Brownfields properites addressed by Cooperative Agreement Recipients and Brownfields properties addressed by Targeted Brownfields Assessments

A review of the US BROWNFIELDS list, as provided by EDR, and dated 04/04/2007 has revealed that there is 1 US BROWNFIELDS site within approximately 0.5 miles of the target property.

Lower Elevation	Address	Dist / Dir	Map ID	Page
FIELD OF DREAMS	30 ALDIS STREET	1/4 - 1/2 WSW	21	82

STATE AND LOCAL RECORDS

SHWS: The State Hazardous Waste Sites records are the states' equivalent to CERCLIS. These sites may or may not already be listed on the federal CERCLIS list. Priority sites planned for cleanup using state funds (state equivalent of Superfund) are identified along with sites where cleanup will be paid for by potentially responsible parties. The data come from the Department of Environmental Conservation's Vermont Hazardous Waste Sites List.

A review of the SHWS list, as provided by EDR, and dated 04/04/2007 has revealed that there are 8 SHWS sites within approximately 1 mile of the target property.

Equal/Higher Elevation	Address	Dist / Dir	Map ID	Page
CV RAILWAY INC Flag: ACTIVE	2 FEDERAL ST.	0 - 1/8 SSW	A6	37
NORTH MAIN EXXON Flag: ACTIVE	266 NORTH MAIN ST	1/2 - 1 S	25	86
12 LAKE STREET Flag: CLOSED	***12 LAKE ST***	***1/2 - 1 S***	***29***	***131***
LEADER EVAPORATOR Flag: ACTIVE	25 STOWELL STREET	1/2 - 1 S	31	133

Lower Elevation	Address	Dist / Dir	Map ID	Page
ST ALBANS CITY ELEM SCHOOL Flag: CLOSED Flag: CLOSED	***29 BELLOWS ST***	***1/4 - 1/2 W***	***22***	***82***

EXECUTIVE SUMMARY

Lower Elevation	Address	Dist / Dir	Map ID	Page
CLARENCE BROWN INC. Flag: ACTIVE Flag: ACTIVE	***96 FEDERAL STREET***	***1/4 - 1/2 S***	***23***	***84***
ST. ALBANS GAS & LIGHT PROPER Flag: ACTIVE	***38 AND 40 MAPLE STREET***	***1/2 - 1 SSW***	***F27***	***86***
SWITCHYARD SHOPPING CENTER Flag: CLOSED	120-129 LAKE STREET	1/2 - 1 SSW	30	132

LUST: The Leaking Underground Storage Tank Incident Reports contain an inventory of reported leaking underground storage tank incidents. The data come from the Department of Environmental Conservation's Vermont Hazardous Waste Sites List.

A review of the LUST list, as provided by EDR, and dated 04/04/2007 has revealed that there are 2 LUST sites within approximately 0.5 miles of the target property.

Equal/Higher Elevation	Address	Dist / Dir	Map ID	Page
NORTHWOOD REALTY Flag: CLOSED	56 FEDERAL ST	1/8 - 1/4 S	E18	80

Lower Elevation	Address	Dist / Dir	Map ID	Page
D P W GARAGE Flag: ACTIVE	67 ALDIS ST	1/4 - 1/2 W	24	85

UST: The Underground Storage Tank database contains registered USTs. USTs are regulated under Subtitle I of the Resource Conservation and Recovery Act (RCRA). The data come from the Department of Environmental Conservation's State of Vermont Underground Storage Tank Database.

A review of the UST list, as provided by EDR, and dated 02/09/2007 has revealed that there are 4 UST sites within approximately 0.25 miles of the target property.

Equal/Higher Elevation	Address	Dist / Dir	Map ID	Page
CENTRAL VERMONT RAILWAY	2 FEDERAL STREET	0 - 1/8 SSW	A4	18
MAIN STREET GETTY	107 NORTH MAIN STREET	0 - 1/8 E	8	38
NORTHWOOD REALTY	56 FEDERAL STREET	1/8 - 1/4 S	E17	76
STANLEY RESIDENCE	45 FARRAR ST	1/8 - 1/4 E	20	81

LAST: Leaking Aboveground Storage.

A review of the LAST list, as provided by EDR, and dated 04/04/2007 has revealed that there is 1 LAST site within approximately 0.5 miles of the target property.

Lower Elevation	Address	Dist / Dir	Map ID	Page
CLARENCE BROWN INC. Flag: ACTIVE	***96 FEDERAL STREET***	***1/4 - 1/2 S***	***23***	***84***

EXECUTIVE SUMMARY

MANIFEST: Hazardous waste manifest information.

A review of the VT MANIFEST list, as provided by EDR, and dated 12/31/2006 has revealed that there are 4 VT MANIFEST sites within approximately 0.25 miles of the target property.

Equal/Higher Elevation	Address	Dist / Dir	Map ID	Page
NEW ENGLAND CENTRAL RAILROAD	*2 FEDERAL ST*	*0 - 1/8 SSW*	*A5*	*19*
BOSTON TAILORING & CLEANERS	*46 FEDERAL ST*	*1/8 - 1/4 S*	*C12*	*63*
BROOKS PHARMACY 756	*153 NORTH MAIN ST STE 2*	*1/8 - 1/4 SSE*	*D15*	*66*
SHERWIN WILLIAMS STORE #5468	*153 N MAIN ST SUITE A*	*1/8 - 1/4 SSE*	*D16*	*75*

DRYCLEANERS: A listing of drycleaners that use perchloroethylene.

A review of the DRYCLEANERS list, as provided by EDR, and dated 03/27/2007 has revealed that there is 1 DRYCLEANERS site within approximately 0.25 miles of the target property.

Equal/Higher Elevation	Address	Dist / Dir	Map ID	Page
BOSTON TAILORING	46 FEDERAL STREET	1/8 - 1/4 S	C13	65

EDR PROPRIETARY RECORDS

EDR Manufactured Gas Plants: The EDR Proprietary Manufactured Gas Plant Database includes records of coal gas plants (manufactured gas plants) compiled by EDR's researchers. Manufactured gas sites were used in the United States from the 1800's to 1950's to produce a gas that could be distributed and used as fuel. These plants used whale oil, rosin, coal, or a mixture of coal, oil, and water that also produced a significant amount of waste. Many of the byproducts of the gas production, such as coal tar (oily waste containing volatile and non-volatile chemicals), sludges, oils and other compounds are potentially hazardous to human health and the environment. The byproduct from this process was frequently disposed of directly at the plant site and can remain or spread slowly, serving as a continuous source of soil and groundwater contamination.

A review of the Manufactured Gas Plants list, as provided by EDR, has revealed that there is 1 Manufactured Gas Plants site within approximately 1 mile of the target property.

Lower Elevation	Address	Dist / Dir	Map ID	Page
ST ALBANS GAS AND LIGHT PROPER	CNR MAPLE AND LASALLE 2	1/2 - 1 SSW	F26	86

EXECUTIVE SUMMARY

Due to poor or inadequate address information, the following sites were not mapped:

Site Name	Database(s)
THE FONDA GROUP, INC.	AIRS
FIELD OF DREAMS	BROWNFIELDS
FORMER ST. ALBANS AIR FORCE STATION	BROWNFIELDS
GEORGIA ELEMENTARY SCHOOL	UST
THE CENTER MARKET	UST
GEORGIA PRIMARY SCHOOL	UST
IN TOWN ULTRAMAR	UST
THE BAY STORE	UST
ORGANIZATIONAL MAINTENANCE SHOP	UST
VTRANS ST ALBANS GARAGE	UST
HUNGERFORD, INC.	UST
WIMBLE DAVE GENERAL REPAIR	RCRA-SQG, FINDS
WAINES AUTO BODY	RCRA-SQG, FINDS
VT AGENCY OF TRANSPORTATION	RCRA-SQG, FINDS
REGAL ART PRESS INC	RCRA-SQG, FINDS, VT MANIFEST
VALLEE R L MAPLEFIELDS NORTH	RCRA-SQG, FINDS, VT MANIFEST
AUTO TOWN USA	RCRA-SQG, FINDS
ROADMASTER AUTO SALES	RCRA-SQG, FINDS
SENESAC LAWN & GARDEN	RCRA-SQG, FINDS
ST ALBANS CITY OF WWTP	RCRA-SQG, FINDS
CENTRAL VT PUBLIC SERVICE	RCRA-SQG, FINDS
VT ARMY NATL GUARD OMS NO 6	RCRA-SQG, FINDS
VT AGENCY OF TRANSPORTATION	RCRA-SQG
VT CORRECTIONAL IND	RCRA-SQG, FINDS, VT MANIFEST
VT DEPT OF STATE BUILDINGS	RCRA-SQG, FINDS
CENTRAL VERMONT PROPERTIES INC	RCRA-SQG
DUSSAULT AUTO SALES	RCRA-SQG, FINDS
CITY OF ST. ALBANS WASTEWATER TREATMENT FACILITY	FINDS
CITY OF ST. ALBANS WASTEWATER TREATMENT FACILITY	ICIS
GRANDVIEW MARKET	CT MANIFEST
HUNGERFORD, INC.	CT MANIFEST
HANDY DODGE TOYOTA	CT MANIFEST
OMS #6-VSPFO FRO VERMONT BUILDING #3	NY MANIFEST
SB COLLINS INC	NY MANIFEST
S B COLLIUS INCORPORATED	NY MANIFEST
MOBIL NORTH	CT MANIFEST
VT DEPT OF PBLC SAFETY-ST.ALBANS ST POL	NY MANIFEST
RAYS EXTRUSION	NY MANIFEST
NORTHWEST CORRECTIONAL FACILITY	TIER 2

OVERVIEW MAP - 1989183.1s

- Target Property
- Sites at elevations higher than or equal to the target property
- Sites at elevations lower than the target property
- Manufactured Gas Plants
- National Priority List Sites
- Dept. Defense Sites
- Indian Reservations BIA
- Power transmission lines
- Oil & Gas pipelines
- National Wetland Inventory
- State Wetlands

SITE NAME: Former Fonda Group, Inc. Facility ADDRESS: 15 Lower Newton Street St. Albans VT 05478 LAT/LONG: 44.8198 / 73.0841	CLIENT: Clay Point Associates CONTACT: Kyle Austin INQUIRY #: 1989183.1s DATE: July 26, 2007 1:19 pm

DETAIL MAP - 1989183.1s

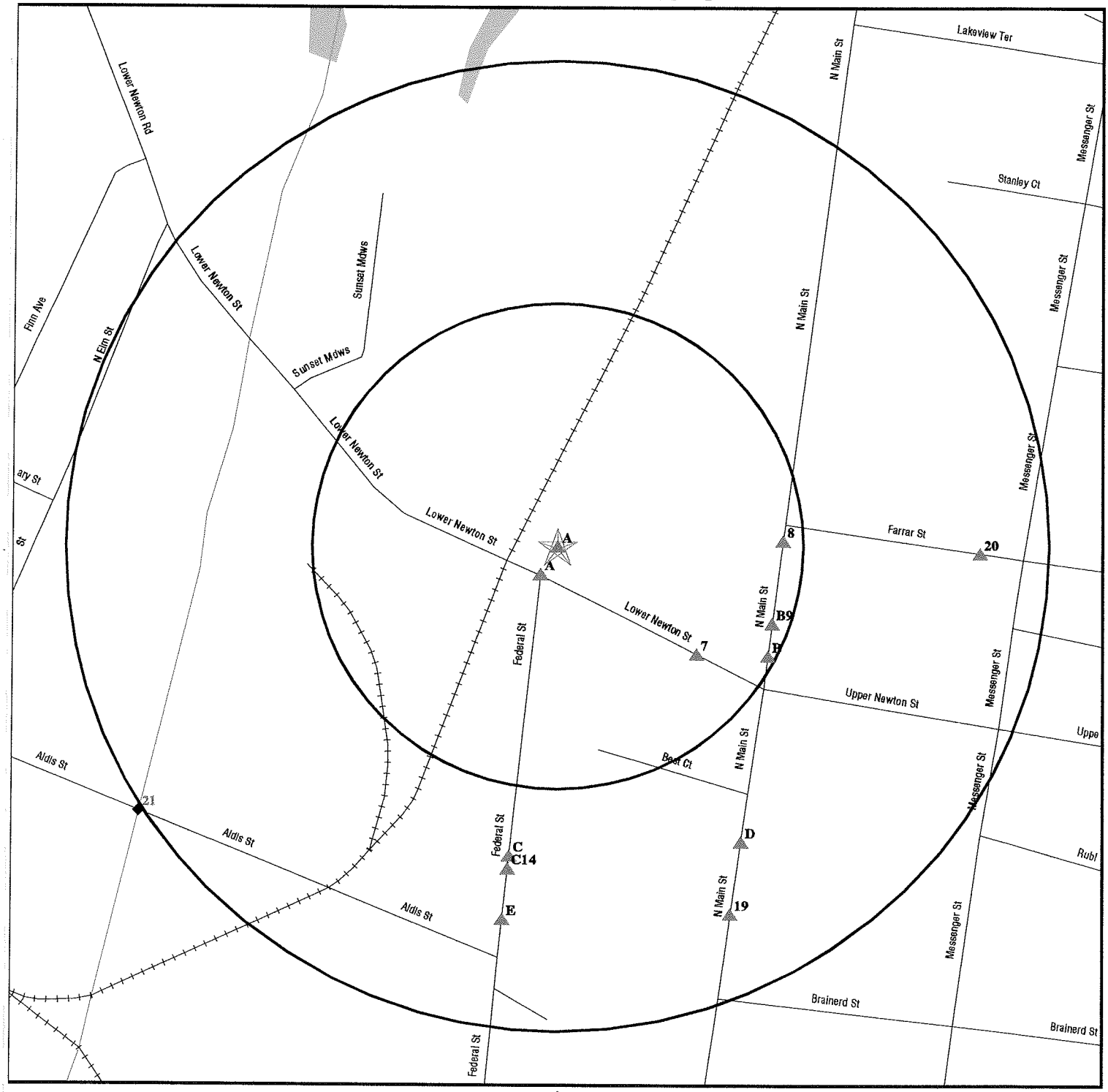

- Target Property
- Sites at elevations higher than or equal to the target property
- Sites at elevations lower than the target property
- Manufactured Gas Plants
- Sensitive Receptors
- National Priority List Sites
- Dept. Defense Sites
- Indian Reservations BIA
- Oil & Gas pipelines
- National Wetland Inventory
- State Wetlands

0 1/16 1/8 1/4 Miles

N

SITE NAME: Former Fonda Group, Inc. Facility ADDRESS: 15 Lower Newton Street St. Albans VT 05478 LAT/LONG: 44.8198 / 73.0841	CLIENT: Clay Point Associates CONTACT: Kyle Austin INQUIRY #: 1989183.1s DATE: July 26, 2007 1:19 pm

MAP FINDINGS SUMMARY

Database	Target Property	Search Distance (Miles)	< 1/8	1/8 - 1/4	1/4 - 1/2	1/2 - 1	> 1	Total Plotted
FEDERAL RECORDS								
NPL		1.000	0	0	0	0	NR	0
Proposed NPL		1.000	0	0	0	0	NR	0
Delisted NPL		1.000	0	0	0	0	NR	0
NPL LIENS		TP	NR	NR	NR	NR	NR	0
CERCLIS		0.500	1	0	0	NR	NR	1
CERC-NFRAP		0.500	0	0	0	NR	NR	0
CORRACTS		1.000	0	0	0	1	NR	1
RCRA TSD		0.500	0	0	0	NR	NR	0
RCRA Lg. Quan. Gen.		0.250	1	0	NR	NR	NR	1
RCRA Sm. Quan. Gen.		0.250	4	5	NR	NR	NR	9
ERNS		TP	NR	NR	NR	NR	NR	0
HMIRS		TP	NR	NR	NR	NR	NR	0
US ENG CONTROLS		0.500	0	0	0	NR	NR	0
US INST CONTROL		0.500	0	0	0	NR	NR	0
DOD		1.000	0	0	0	0	NR	0
FUDS		1.000	0	0	0	0	NR	0
US BROWNFIELDS		0.500	0	0	1	NR	NR	1
CONSENT		1.000	0	0	0	0	NR	0
ROD		1.000	0	0	0	0	NR	0
UMTRA		0.500	0	0	0	NR	NR	0
ODI		0.500	0	0	0	NR	NR	0
TRIS		TP	NR	NR	NR	NR	NR	0
TSCA		TP	NR	NR	NR	NR	NR	0
FTTS		TP	NR	NR	NR	NR	NR	0
SSTS		TP	NR	NR	NR	NR	NR	0
LUCIS		0.500	0	0	0	NR	NR	0
DOT OPS		TP	NR	NR	NR	NR	NR	0
ICIS		TP	NR	NR	NR	NR	NR	0
HIST FTTS		TP	NR	NR	NR	NR	NR	0
CDL		TP	NR	NR	NR	NR	NR	0
RADINFO		TP	NR	NR	NR	NR	NR	0
LIENS 2		TP	NR	NR	NR	NR	NR	0
PADS		TP	NR	NR	NR	NR	NR	0
MLTS		TP	NR	NR	NR	NR	NR	0
MINES		0.250	0	0	NR	NR	NR	0
FINDS		TP	NR	NR	NR	NR	NR	0
RAATS		TP	NR	NR	NR	NR	NR	0
STATE AND LOCAL RECORDS								
State Haz. Waste		1.000	1	0	2	5	NR	8
State Landfill		0.500	0	0	0	NR	NR	0
LUST		0.500	0	1	1	NR	NR	2
UST	X	0.250	2	2	NR	NR	NR	4
LAST		0.500	0	0	1	NR	NR	1
MANIFEST		0.250	1	3	NR	NR	NR	4
SPILLS		TP	NR	NR	NR	NR	NR	0
ENG CONTROLS		0.500	0	0	0	NR	NR	0

MAP FINDINGS SUMMARY

Database	Target Property	Search Distance (Miles)	< 1/8	1/8 - 1/4	1/4 - 1/2	1/2 - 1	> 1	Total Plotted
INST CONTROL		0.500	0	0	0	NR	NR	0
DRYCLEANERS		0.250	0	1	NR	NR	NR	1
BROWNFIELDS		0.500	0	0	0	NR	NR	0
NPDES		TP	NR	NR	NR	NR	NR	0
AIRS		TP	NR	NR	NR	NR	NR	0
TIER 2	X	TP	NR	NR	NR	NR	NR	0
TRIBAL RECORDS								
INDIAN RESERV		1.000	0	0	0	0	NR	0
INDIAN LUST		0.500	0	0	0	NR	NR	0
INDIAN UST		0.250	0	0	NR	NR	NR	0
EDR PROPRIETARY RECORDS								
Manufactured Gas Plants		1.000	0	0	0	1	NR	1

NOTES:

TP = Target Property

NR = Not Requested at this Search Distance

Sites may be listed in more than one database

A1
Target
Property

THE FONDA GROUP INC
15-21 LOWER NEWTON STREET
SAINT ALBANS CITY, VT 05478

UST **U003545473**
N/A

Site 1 of 6 in cluster A

Actual:
393 ft.

UST:

Facility ID:	1719
Facility Status:	PULLED
Tank ID:	1564
Tank Status:	PULLED
Tank Label:	1956-1-R
Year Removed:	1989
Capacity (Gal):	10000
Category One:	UST
Tank Protect:	Not reported
CP Test:	Not reported
Release Monitor:	Not reported
Release Monitor:	Not reported
Condition:	GOOD
Date Reference:	Not reported

UST:

Facility ID:	1719
Sites Id:	Not reported
Pin:	Not reported
Permitted To:	Not reported
Landowner:	** Unknown ***
Permit Expires:	Not reported
Fee Status:	Not reported
Tanks Pulled:	1
Site Code:	A
Removed:	1
Receipt:	Not reported
Owner Name:	The Fonda Group Inc
Owner Person:	Not reported
Owner Address:	15-21 Lower Newton Street
Owner City,St,Zip:	Saint Albans, VT 05478
Owner Telephone:	Not reported
Operator Name:	The Fonda Group Inc
Operator Person:	Not reported
Operator Address:	15-21 Lower Newton Street
Operator City,St,Zip:	Saint Albans, VT 05478
Operator Telephone:	Not reported
Groundwater Monitoring Wells:	Not reported
Vapor Monitoring Points:	Not reported

UST:

Facility Id:	1719
Facility Status:	PULLED
Tank Id:	1564
Tank Status:	PULLED
Comp Id:	1562
Compartment Label:	1956-1-R/A
Substance:	HZ
Spill:	Not reported
Overfill:	Not reported

Facility Id:	1719

THE FONDA GROUP INC (Continued) **U003545473**

Facility Status:	PULLED
Tank Id:	1565
Tank Status:	PULLED
Comp Id:	1563
Compartment Label:	1956-2-R/A
Substance:	56
Spill:	Not reported
Overfill:	Not reported

UST:

Facility Id:	1719
Facility Status:	PULLED
Tank Id:	1564
Tank Status:	PULLED
Comp Id:	1562
Compartment Label:	1562
Pipe Seq:	1
Pipe Type:	DEFAULT
Pipe Installation Year:	Not reported
Pipe Protection:	Not reported
Cp Pipe Test:	Not reported
Pipe Monitor 1:	Not reported
Pipe Monitor 1 Test:	Not reported
Pipe Monitor 2:	Not reported
Pipe Monitor 2 Tested Date:	Not reported
Pipe Monitor 2 Test:	Not reported
Pump Type:	Not reported

Facility Id:	1719
Facility Status:	PULLED
Tank Id:	1565
Tank Status:	PULLED
Comp Id:	1563
Compartment Label:	1563
Pipe Seq:	1
Pipe Type:	DEFAULT
Pipe Installation Year:	1956
Pipe Protection:	U
Cp Pipe Test:	Not reported
Pipe Monitor 1:	Not reported
Pipe Monitor 1 Test:	Not reported
Pipe Monitor 2:	Not reported
Pipe Monitor 2 Tested Date:	Not reported
Pipe Monitor 2 Test:	Not reported
Pump Type:	Not reported

Facility ID:	1719
Facility Status:	PULLED
Tank ID:	1565
Tank Status:	PULLED
Tank Label:	1956-2-R
Year Removed:	2001
Capacity (Gal):	8300
Category One:	UST
Tank Protect:	U
CP Test:	Not reported

THE FONDA GROUP INC (Continued) **U003545473**

Release Monitor:	Not reported
Release Monitor:	Not reported
Condition:	GOOD
Date Reference:	N/A

UST:

Facility ID:	1719
Sites Id:	Not reported
Pin:	Not reported
Permitted To:	Not reported
Landowner:	** Unknown ***
Permit Expires:	Not reported
Fee Status:	Not reported
Tanks Pulled:	1
Site Code:	A
Removed:	1
Receipt:	Not reported
Owner Name:	The Fonda Group Inc
Owner Person:	Not reported
Owner Address:	15-21 Lower Newton Street
Owner City,St,Zip:	Saint Albans, VT 05478
Owner Telephone:	Not reported
Operator Name:	The Fonda Group Inc
Operator Person:	Not reported
Operator Address:	15-21 Lower Newton Street
Operator City,St,Zip:	Saint Albans, VT 05478
Operator Telephone:	Not reported
Groundwater Monitoring Wells:	Not reported
Vapor Monitoring Points:	Not reported

UST:

Facility Id:	1719
Facility Status:	PULLED
Tank Id:	1564
Tank Status:	PULLED
Comp Id:	1562
Compartment Label:	1956-1-R/A
Substance:	HZ
Spill:	Not reported
Overfill:	Not reported

Facility Id:	1719
Facility Status:	PULLED
Tank Id:	1565
Tank Status:	PULLED
Comp Id:	1563
Compartment Label:	1956-2-R/A
Substance:	56
Spill:	Not reported
Overfill:	Not reported

UST:

Facility Id:	1719
Facility Status:	PULLED
Tank Id:	1564
Tank Status:	PULLED
Comp Id:	1562

THE FONDA GROUP INC (Continued) **U003545473**

Compartment Label:	1562
Pipe Seq:	1
Pipe Type:	DEFAULT
Pipe Installation Year:	Not reported
Pipe Protection:	Not reported
Cp Pipe Test:	Not reported
Pipe Monitor 1:	Not reported
Pipe Monitor 1 Test:	Not reported
Pipe Monitor 2:	Not reported
Pipe Monitor 2 Tested Date:	Not reported
Pipe Monitor 2 Test:	Not reported
Pump Type:	Not reported

Facility Id:	1719
Facility Status:	PULLED
Tank Id:	1565
Tank Status:	PULLED
Comp Id:	1563
Compartment Label:	1563
Pipe Seq:	1
Pipe Type:	DEFAULT
Pipe Installation Year:	1956
Pipe Protection:	U
Cp Pipe Test:	Not reported
Pipe Monitor 1:	Not reported
Pipe Monitor 1 Test:	Not reported
Pipe Monitor 2:	Not reported
Pipe Monitor 2 Tested Date:	Not reported
Pipe Monitor 2 Test:	Not reported
Pump Type:	Not reported

A2 Target Property **FONDA BRANDS**
15 LOWER NEWTON ST
ST ALBANS, VT 05478

TIER 2 **S107778023**
N/A

Site 2 of 6 in cluster A

Actual: 393 ft.

TIER 2:

Facility Dept:	ST ALBANS DIVISION
Failed Validation:	Not reported
Fire District:	FRANKLIN
Mail Address:	Not reported
Mail City,St,Zip:	Not reported
Mail Country:	Not reported
Facility Notes:	UserFld01: Yes UserFld02: No UserFld03: No UserFld04: y UserFld10: 1995 UserFld11: 165.00
Lat/Long:	Not reported
Lat Long Location Description:	Not reported
Lat Long Method:	Not reported
Facilities State Label Code:	Not reported
Submitted By:	Not reported
This Site Num:	1
Validation Report:	Not reported
Chemicals In Inventory ID:	793
Acute:	T
Ave Amount:	Not reported
Ave Amount Code:	2

FONDA BRANDS (Continued) **S107778023**

CB Record ID:	CBNOAA00000000002434
Facility Route Record ID:	FACW15EU001000000953
Chem Inv Record ID:	CVCW15EU001200002931
Chem Same As Last Yr:	Not reported
Chronic:	Not reported
CAS:	1336-21-6
EHS Chemical:	Not reported
Chemical Inventory Notes:	Not reported
Days On Site:	365
Entered Chem Name:	AMMONIUM HYDROXIDE
Fire:	Not reported
Gas:	Not reported
Liquid:	True
Max Amount:	0
Max Amount Code:	2
Max Amt Container:	Not reported
Mixture:	T
Pressure:	Not reported
Pure:	Not reported
Reactive:	Not reported
Solid:	Not reported
State Contact Field:	Not reported
Trade Secret:	Not reported
Facility Record ID:	FACW15EU001000000953
Date Signed:	Not reported
Dike / Other Safeguard:	Not reported
MODIFICATION DATE:	Not reported
FEE TOTAL:	Not reported
EMPLOYEE NUMBER:	Not reported
REP YEAR:	Not reported
COORD ABBREVIATED:	Not reported
SITE MAP:	Not reported
Chemicals In Inventory State02 Text:	Not reported
Chemicals In Inventory State Label Code:	Not reported
Chemicals In Inventory State02 NLabel:	Not reported
Chemicals In Inventory State02 Number:	Not reported
Chemicals In Inventory State03 Checkbox:	Not reported

Chem Inv:

Chem Inv Record ID:	Not reported
Acute:	Not reported
Ave Amount:	Not reported
Ave Amount Code:	Not reported
Chem Same As Last Yr:	Not reported
Chronic:	Not reported
CAS NUMBER:	Not reported
EHS Chemical:	Not reported
Last Modified:	Not reported
Days On Site:	Not reported
Entered Chem Name:	Not reported
Fire:	Not reported
Gas:	Not reported
Liquid:	Not reported
Mixture:	Not reported
Max Amount:	Not reported
Max Amount Code:	Not reported
Max Amt Container:	Not reported
Pressure:	Not reported

FONDA BRANDS (Continued) **S107778023**

Pure:	Not reported
Reactive:	Not reported
Solid:	Not reported
State Label Code:	Not reported
Trade Secret:	Not reported

Chem Loc:

Type Code:	Not reported
Pressure Code:	Not reported
Temperature Code:	Not reported
Location:	Not reported
Amount:	Not reported
Amount Unit:	Not reported
Last Modified:	Not reported
MX Chem:	Not reported
Percentage:	Not reported
MX CAS:	Not reported
Wt Vol:	Not reported
MX EHS:	Not reported
MX Last Modified:	Not reported

Contact:

Contact Email:	Not reported
Contact Mail Addr:	Not reported
Contact Mail City,St,Zip:	Not reported
Contact Country:	Not reported
Contact Type:	Not reported
Contact Name:	Not reported
Contact Title:	Not reported
Contact Last Modified:	Not reported
Notes:	Not reported
Valid:	Not reported

Facility Dept:	ST ALBANS DIVISION
Failed Validation:	Not reported
Fire District:	FRANKLIN
Mail Address:	Not reported
Mail City,St,Zip:	Not reported
Mail Country:	Not reported
Facility Notes:	UserFld01: Yes UserFld02: No UserFld03: No UserFld04: y UserFld10: 1995 UserFld11: 165.00
Lat/Long:	Not reported
Lat Long Location Description:	Not reported
Lat Long Method:	Not reported
Facilities State Label Code:	Not reported
Submitted By:	Not reported
This Site Num:	1
Validation Report:	Not reported
Chemicals In Inventory ID:	794
Acute:	Not reported
Ave Amount:	Not reported
Ave Amount Code:	2
CB Record ID:	CBNOAA00000000000665
Facility Route Record ID:	FACW15EU001000000953
Chem Inv Record ID:	CVCW15EU001200002934
Chem Same As Last Yr:	Not reported
Chronic:	Not reported
CAS:	141-78-6

FONDA BRANDS (Continued) **S107778023**

EHS Chemical:	Not reported
Chemical Inventory Notes:	Not reported
Days On Site:	365
Entered Chem Name:	ETHYL ACETATE
Fire:	True
Gas:	Not reported
Liquid:	True
Max Amount:	0
Max Amount Code:	2
Max Amt Container:	Not reported
Mixture:	Not reported
Pressure:	Not reported
Pure:	True
Reactive:	Not reported
Solid:	Not reported
State Contact Field:	Not reported
Trade Secret:	Not reported
Facility Record ID:	FACW15EU001000000953
Date Signed:	Not reported
Dike / Other Safeguard:	Not reported
MODIFICATION DATE:	Not reported
FEE TOTAL:	Not reported
EMPLOYEE NUMBER:	Not reported
REP YEAR:	Not reported
COORD ABBREVIATED:	Not reported
SITE MAP:	Not reported
Chemicals In Inventory State02 Text:	Not reported
Chemicals In Inventory State Label Code:	Not reported
Chemicals In Inventory State02 NLabel:	Not reported
Chemicals In Inventory State02 Number:	Not reported
Chemicals In Inventory State03 Checkbox:	Not reported

Chem Inv:

Chem Inv Record ID:	Not reported
Acute:	Not reported
Ave Amount:	Not reported
Ave Amount Code:	Not reported
Chem Same As Last Yr:	Not reported
Chronic:	Not reported
CAS NUMBER:	Not reported
EHS Chemical:	Not reported
Last Modified:	Not reported
Days On Site:	Not reported
Entered Chem Name:	Not reported
Fire:	Not reported
Gas:	Not reported
Liquid:	Not reported
Mixture:	Not reported
Max Amount:	Not reported
Max Amount Code:	Not reported
Max Amt Container:	Not reported
Pressure:	Not reported
Pure:	Not reported
Reactive:	Not reported
Solid:	Not reported
State Label Code:	Not reported
Trade Secret:	Not reported

FONDA BRANDS (Continued) **S107778023**

Chem Loc:
- Type Code: Not reported
- Pressure Code: Not reported
- Temperature Code: Not reported
- Location: Not reported
- Amount: Not reported
- Amount Unit: Not reported
- Last Modified: Not reported
- MX Chem: Not reported
- Percentage: Not reported
- MX CAS: Not reported
- Wt Vol: Not reported
- MX EHS: Not reported
- MX Last Modified: Not reported

Contact:
- Contact Email: Not reported
- Contact Mail Addr: Not reported
- Contact Mail City,St,Zip: Not reported
- Contact Country: Not reported
- Contact Type: Not reported
- Contact Name: Not reported
- Contact Title: Not reported
- Contact Last Modified: Not reported

Notes: Not reported
Valid: Not reported

- Facility Dept: ST ALBANS DIVISION
- Failed Validation: Not reported
- Fire District: FRANKLIN
- Mail Address: Not reported
- Mail City,St,Zip: Not reported
- Mail Country: Not reported
- Facility Notes: UserFld01: Yes UserFld02: No UserFld03: No UserFld04: y UserFld10: 1995 UserFld11: 165.00
- Lat/Long: Not reported
- Lat Long Location Description: Not reported
- Lat Long Method: Not reported
- Facilities State Label Code: Not reported
- Submitted By: Not reported
- This Site Num: 1
- Validation Report: Not reported
- Chemicals In Inventory ID: 795
- Acute: T
- Ave Amount: Not reported
- Ave Amount Code: 2
- CB Record ID: CBNOAA00000000000667
- Facility Route Record ID: FACW15EU001000000953
- Chem Inv Record ID: CVCW15EU001200002935
- Chem Same As Last Yr: Not reported
- Chronic: T
- CAS: 64-17-5
- EHS Chemical: Not reported
- Chemical Inventory Notes: Not reported
- Days On Site: 300
- Entered Chem Name: ETHANOL
- Fire: True

FONDA BRANDS (Continued) **S107778023**

Gas:	Not reported
Liquid:	True
Max Amount:	0
Max Amount Code:	2
Max Amt Container:	Not reported
Mixture:	T
Pressure:	Not reported
Pure:	Not reported
Reactive:	Not reported
Solid:	Not reported
State Contact Field:	Not reported
Trade Secret:	Not reported
Facility Record ID:	FACW15EU001000000953
Date Signed:	Not reported
Dike / Other Safeguard:	Not reported
MODIFICATION DATE:	Not reported
FEE TOTAL:	Not reported
EMPLOYEE NUMBER:	Not reported
REP YEAR:	Not reported
COORD ABBREVIATED:	Not reported
SITE MAP:	Not reported
Chemicals In Inventory State02 Text:	Not reported
Chemicals In Inventory State Label Code:	Not reported
Chemicals In Inventory State02 NLabel:	Not reported
Chemicals In Inventory State02 Number:	Not reported
Chemicals In Inventory State03 Checkbox:	Not reported

Chem Inv:

Chem Inv Record ID:	Not reported
Acute:	Not reported
Ave Amount:	Not reported
Ave Amount Code:	Not reported
Chem Same As Last Yr:	Not reported
Chronic:	Not reported
CAS NUMBER:	Not reported
EHS Chemical:	Not reported
Last Modified:	Not reported
Days On Site:	Not reported
Entered Chem Name:	Not reported
Fire:	Not reported
Gas:	Not reported
Liquid:	Not reported
Mixture:	Not reported
Max Amount:	Not reported
Max Amount Code:	Not reported
Max Amt Container:	Not reported
Pressure:	Not reported
Pure:	Not reported
Reactive:	Not reported
Solid:	Not reported
State Label Code:	Not reported
Trade Secret:	Not reported

Chem Loc:

Type Code:	Not reported
Pressure Code:	Not reported
Temperature Code:	Not reported
Location:	Not reported

FONDA BRANDS (Continued) **S107778023**

Amount:	Not reported
Amount Unit:	Not reported
Last Modified:	Not reported
MX Chem:	Not reported
Percentage:	Not reported
MX CAS:	Not reported
Wt Vol:	Not reported
MX EHS:	Not reported
MX Last Modified:	Not reported

Contact:

Contact Email:	Not reported
Contact Mail Addr:	Not reported
Contact Mail City,St,Zip:	Not reported
Contact Country:	Not reported
Contact Type:	Not reported
Contact Name:	Not reported
Contact Title:	Not reported
Contact Last Modified:	Not reported
Notes:	Not reported
Valid:	Not reported

Facility Dept:	ST ALBANS DIVISION
Failed Validation:	Not reported
Fire District:	FRANKLIN
Mail Address:	Not reported
Mail City,St,Zip:	Not reported
Mail Country:	Not reported
Facility Notes:	UserFld01: Yes UserFld02: No UserFld03: No UserFld04: y UserFld10: 1995 UserFld11: 165.00
Lat/Long:	Not reported
Lat Long Location Description:	Not reported
Lat Long Method:	Not reported
Facilities State Label Code:	Not reported
Submitted By:	Not reported
This Site Num:	1
Validation Report:	Not reported
Chemicals In Inventory ID:	2374
Acute:	Not reported
Ave Amount:	Not reported
Ave Amount Code:	2
CB Record ID:	CBNOAA00000000000946
Facility Route Record ID:	FACW15EU001000000953
Chem Inv Record ID:	CV0000002FEH4Z0316JV
Chem Same As Last Yr:	Not reported
Chronic:	Not reported
CAS:	67-63-0
EHS Chemical:	Not reported
Chemical Inventory Notes:	Not reported
Days On Site:	365
Entered Chem Name:	ISOPROPANOL
Fire:	True
Gas:	Not reported
Liquid:	True
Max Amount:	Not reported
Max Amount Code:	2
Max Amt Container:	Not reported
Mixture:	T

FONDA BRANDS (Continued) **S107778023**

Pressure:	Not reported
Pure:	Not reported
Reactive:	Not reported
Solid:	Not reported
State Contact Field:	Not reported
Trade Secret:	Not reported
Facility Record ID:	FACW15EU001000000953
Date Signed:	Not reported
Dike / Other Safeguard:	Not reported
MODIFICATION DATE:	Not reported
FEE TOTAL:	Not reported
EMPLOYEE NUMBER:	Not reported
REP YEAR:	Not reported
COORD ABBREVIATED:	Not reported
SITE MAP:	Not reported
Chemicals In Inventory State02 Text:	Not reported
Chemicals In Inventory State Label Code:	Not reported
Chemicals In Inventory State02 NLabel:	Not reported
Chemicals In Inventory State02 Number:	Not reported
Chemicals In Inventory State03 Checkbox:	Not reported

Chem Inv:

Chem Inv Record ID:	Not reported
Acute:	Not reported
Ave Amount:	Not reported
Ave Amount Code:	Not reported
Chem Same As Last Yr:	Not reported
Chronic:	Not reported

Area of Violation:	YCONTAINER MGT=SAT'LITE ACCUMS/CONTAINER
Date Violation Determined:	07/29/1998
Actual Date Achieved Compliance:	Not reported
Enforcement Action:	WRITTEN INFORMAL
Enforcement Action Date:	10/01/1998
Penalty Type:	Final Monetary Penalty
Enforcement Action:	FINAL CONSENT DECREES
Enforcement Action Date:	02/04/2000
Penalty Type:	Final Monetary Penalty
Regulation Violated:	7-612(1)
Area of Violation:	YGENERATOR RECYCLE/RECLAIM
Date Violation Determined:	10/07/1994
Actual Date Achieved Compliance:	Not reported
Enforcement Action:	WRITTEN INFORMAL
Enforcement Action Date:	02/01/1995
Penalty Type:	Final Monetary Penalty
Enforcement Action:	WRITTEN INFORMAL
Enforcement Action Date:	10/01/1998
Penalty Type:	Final Monetary Penalty
Enforcement Action:	FINAL CONSENT DECREES
Enforcement Action Date:	02/04/2000
Penalty Type:	Final Monetary Penalty

BROWN CLARENCE (Continued) **1001031507**

Penalty Summary:

Penalty Description	Penalty Date	Penalty Amount	Lead Agency
Final Monetary Penalty	2/4/2000	3500	STATE

There are 2 violation record(s) reported at this site:

Evaluation	Area of Violation	Date of Compliance
PEI	YCONTAINER MGT=SAT'LITE ACCUMS/CONTAINER YGENERATOR RECYCLE/RECLAIM	
Other Evaluation	YCONTAINER MGT=SAT'LITE ACCUMS/CONTAINER YGENERATOR RECYCLE/RECLAIM	
Compliance Schedule Evaluation	YGENERATOR RECYCLE/RECLAIM	
Other Evaluation	YGENERATOR RECYCLE/RECLAIM	

A4 **CENTRAL VERMONT RAILWAY** **UST** **U003105405**
SSW **2 FEDERAL STREET** **N/A**
< 1/8 **SAINT ALBANS CITY, VT 05478**
90 ft.

Site 4 of 6 in cluster A

Relative:
Equal

Actual:
393 ft.

UST:

Facility ID:	1850
Facility Status:	ACTIVE
Tank ID:	12056
Tank Status:	ACTIVE
Tank Label:	1977-1
Year Removed:	Not reported
Capacity (Gal):	15000
Category One:	UST
Tank Protect:	U
CP Test:	Not reported
Release Monitor:	Not reported
Release Monitor:	Not reported
Condition:	Not reported
Date Reference:	Not reported

UST:

Facility ID:	1850
Sites Id:	Not reported
Pin:	Not reported
Permitted To:	Not reported
Landowner:	** Unknown ***
Permit Expires:	Not reported
Fee Status:	Not reported
Tanks Pulled:	Not reported
Site Code:	Not reported
Removed:	Not reported
Receipt:	Not reported
Owner Name:	New England Central Railroad Inc
Owner Person:	Not reported
Owner Address:	2 Federal Street Suite 201
Owner City,St,Zip:	Saint Albans, VT 05478
Owner Telephone:	Not reported
Operator Name:	New England Central Railroad Inc
Operator Person:	Not reported
Operator Address:	2 Federal Street Suite 201
Operator City,St,Zip:	Saint Albans, VT 05478

CENTRAL VERMONT RAILWAY (Continued) **U003105405**

Operator Telephone: Not reported
Groundwater Monitoring Wells: Not reported
Vapor Monitoring Points: Not reported

UST:
Facility Id: 1850
Facility Status: ACTIVE
Tank Id: 12056
Tank Status: ACTIVE
Comp Id: 12123
Compartment Label: 1977-1/A
Substance: 24
Spill: Not reported
Overfill: Not reported

UST:
Facility Id: 1850
Facility Status: ACTIVE
Tank Id: 12056
Tank Status: ACTIVE
Comp Id: 12123
Compartment Label: 12123
Pipe Seq: 1
Pipe Type: DEFAULT
Pipe Installation Year: 1977
Pipe Protection: U
Cp Pipe Test: Not reported
Pipe Monitor 1: Not reported
Pipe Monitor 1 Test: Not reported
Pipe Monitor 2: Not reported
Pipe Monitor 2 Tested Date: Not reported
Pipe Monitor 2 Test: Not reported
Pump Type: Not reported

A5 **NEW ENGLAND CENTRAL RAILROAD** **CERCLIS 1000418489**
SSW **2 FEDERAL ST** **FINDS VTD004860979**
< 1/8 **ST ALBANS, VT 05478** **RCRA-LQG**
90 ft. **VT MANIFEST**
NY MANIFEST
Site 5 of 6 in cluster A **CT MANIFEST**
RI MANIFEST

Relative:
Equal

Actual:
393 ft.

CERCLIS:
Site ID: 0101954
Federal Facility: Not a Federal Facility
NPL Status: Not on the NPL
Non NPL Status: Site Reassessment Start Needed

CERCLIS Site Contact Name(s):
Contact Name: Nancy Smith
Contact Tel: (617) 918-1436
Contact Title: Site Assessment Manager (SAM)

Site Description: Not reported

NEW ENGLAND CENTRAL RAILROAD (Continued) **1000418489**

CERCLIS Assessment History:

Action:	DISCOVERY
Date Started:	Not reported
Date Completed:	06/01/1988
Priority Level:	Not reported
Action:	PRELIMINARY ASSESSMENT
Date Started:	Not reported
Date Completed:	03/28/1989
Priority Level:	Low
Action:	SITE INSPECTION
Date Started:	Not reported
Date Completed:	05/11/1998
Priority Level:	Low
Action:	SITE REASSESSMENT
Date Started:	Not reported
Date Completed:	08/02/2001
Priority Level:	Low

FINDS:

Other Pertinent Environmental Activity Identified at Site

CERCLIS (Comprehensive Environmental Response, Compensation, and Liability Information System) is the Superfund database that is used to support management in all phases of the Superfund program. The system contains information on all aspects of hazardous waste sites, including an inventory of sites, planned and actual site activities, and financial information.

RCRAInfo is a national information system that supports the Resource Conservation and Recovery Act (RCRA) program through the tracking of events and activities related to facilities that generate, transport, and treat, store, or dispose of hazardous waste. RCRAInfo allows RCRA program staff to track the notification, permit, compliance, and corrective action activities required under RCRA.

NEW ENGLAND CENTRAL RAILROAD (Continued) **1000418489**

RCRAInfo:
Owner: NEW ENGLAND CENTRAL RAILROAD
(802) 527-3411
EPA ID: VTD004860979

Contact: THOMAS TOZZER
(802) 527-3404

Classification: Large Quantity Generator
TSDF Activities: Not reported

BIENNIAL REPORTS:
Last Biennial Reporting Year: 2005

Waste	Quantity (Lbs)
D002	300.01

Violation Status: Violations exist

Regulation Violated: 7-708(a)
Area of Violation: GENERATOR-RECORDKEEPING REQUIREMENTS
Date Violation Determined: 05/19/2006
Actual Date Achieved Compliance: Not reported

Regulation Violated: 7-806(b)(7)
Area of Violation: VTWOV
Date Violation Determined: 11/03/2003
Actual Date Achieved Compliance: 11/07/2003

Regulation Violated: 7-806(b)(6)
Area of Violation: VTWOV
Date Violation Determined: 11/03/2003
Actual Date Achieved Compliance: 11/07/2003

Regulation Violated: 7-806(b)(5)
Area of Violation: VTWOV
Date Violation Determined: 11/03/2003
Actual Date Achieved Compliance: 11/07/2003

Regulation Violated: 7-203(x)(1,2)
Area of Violation: YCONTAINER MGT=SAT'LITE ACCUMS/CONTAINER
Date Violation Determined: 12/20/2000
Actual Date Achieved Compliance: 05/29/2001

Enforcement Action: WRITTEN INFORMAL
Enforcement Action Date: 03/26/2001
Penalty Type: Not reported

Regulation Violated: 7-311(f)(1)
Area of Violation: YCONTAINER MGT=SAT'LITE ACCUMS/CONTAINER
Date Violation Determined: 12/20/2000
Actual Date Achieved Compliance: 05/29/2001

Enforcement Action: WRITTEN INFORMAL
Enforcement Action Date: 03/26/2001
Penalty Type: Not reported

Regulation Violated: 7-311(e)(1,2)
Area of Violation: GENERATOR-GENERAL REQUIREMENTS
Date Violation Determined: 12/20/2000
Actual Date Achieved Compliance: 05/29/2001

Enforcement Action: WRITTEN INFORMAL
Enforcement Action Date: 03/26/2001

NEW ENGLAND CENTRAL RAILROAD (Continued) **1000418489**

Penalty Type:	Not reported
Regulation Violated:	7-203(o)(1)(A-D)(2)
Area of Violation:	YHAZARDOUS WASTE DETERMINATIONS
Date Violation Determined:	12/20/2000
Actual Date Achieved Compliance:	05/29/2001
Enforcement Action:	WRITTEN INFORMAL
Enforcement Action Date:	03/26/2001
Penalty Type:	Not reported
Regulation Violated:	7-308(b)(9)
Area of Violation:	YCONTINGENCY PLAN
Date Violation Determined:	12/20/2000
Actual Date Achieved Compliance:	05/29/2001
Enforcement Action:	WRITTEN INFORMAL
Enforcement Action Date:	03/26/2001
Penalty Type:	Not reported
Regulation Violated:	7-311(d)(2)
Area of Violation:	YGENERATOR INSPECTION SCHEDULE & LOG
Date Violation Determined:	12/20/2000
Actual Date Achieved Compliance:	05/29/2001
Enforcement Action:	WRITTEN INFORMAL
Enforcement Action Date:	03/26/2001
Penalty Type:	Not reported
Regulation Violated:	7-106
Area of Violation:	GENERATOR-LAND BAN REQUIREMENTS
Date Violation Determined:	12/20/2000
Actual Date Achieved Compliance:	05/29/2001
Enforcement Action:	WRITTEN INFORMAL
Enforcement Action Date:	03/26/2001
Penalty Type:	Not reported
Regulation Violated:	7-902
Area of Violation:	GENERATOR-GENERAL REQUIREMENTS
Date Violation Determined:	12/20/2000
Actual Date Achieved Compliance:	05/29/2001
Enforcement Action:	WRITTEN INFORMAL
Enforcement Action Date:	03/26/2001
Penalty Type:	Not reported
Regulation Violated:	7-310(a)(4,5) & 7-806(b)(1,5)
Area of Violation:	YCONTAINER MGT=SAT'LITE ACCUMS/CONTAINER
Date Violation Determined:	12/20/2000
Actual Date Achieved Compliance:	05/29/2001
Enforcement Action:	WRITTEN INFORMAL
Enforcement Action Date:	03/26/2001
Penalty Type:	Not reported
Regulation Violated:	7-309(a)(4)(A-D)
Area of Violation:	YPREPARDNESS AND PREVENTION
Date Violation Determined:	12/20/2000
Actual Date Achieved Compliance:	07/20/2001
Enforcement Action:	WRITTEN INFORMAL
Enforcement Action Date:	03/26/2001
Penalty Type:	Not reported

NEW ENGLAND CENTRAL RAILROAD (Continued) **1000418489**

Regulation Violated: 7-308(b)(10)
Area of Violation: YPERSONNEL TRAINING RECORDS
Date Violation Determined: 12/20/2000
Actual Date Achieved Compliance: 05/29/2001

Enforcement Action: WRITTEN INFORMAL
Enforcement Action Date: 03/26/2001
Penalty Type: Not reported

Regulation Violated: 7-303 & 7-202(b)(2)
Area of Violation: YHAZARDOUS WASTE DETERMINATIONS
Date Violation Determined: 12/20/2000
Actual Date Achieved Compliance: 05/29/2001

Enforcement Action: WRITTEN INFORMAL
Enforcement Action Date: 03/26/2001
Penalty Type: Not reported

Regulation Violated: 7-309(1)(a)
Area of Violation: YGENERATOR INSPECTION SCHEDULE & LOG
Date Violation Determined: 05/14/1997
Actual Date Achieved Compliance: 05/02/2002

Enforcement Action: WRITTEN INFORMAL
Enforcement Action Date: 06/06/1997
Penalty Type: Not reported

Regulation Violated: 7-309(1)(b)
Area of Violation: YGENERATOR INSPECTION SCHEDULE & LOG
Date Violation Determined: 05/14/1997
Actual Date Achieved Compliance: Not reported

Enforcement Action: WRITTEN INFORMAL
Enforcement Action Date: 06/06/1997
Penalty Type: Not reported

Enforcement Action: WRITTEN INFORMAL
Enforcement Action Date: 03/26/2001
Penalty Type: Not reported

Regulation Violated: 7-104(1&3)
Area of Violation: GENERATOR-RECORDKEEPING REQUIREMENTS
Date Violation Determined: 02/23/1995
Actual Date Achieved Compliance: 10/20/1995

Enforcement Action: WRITTEN INFORMAL
Enforcement Action Date: 04/24/1995
Penalty Type: Not reported

Regulation Violated: 7-309(3)
Area of Violation: YCONTINGENCY PLAN
Date Violation Determined: 02/23/1995
Actual Date Achieved Compliance: 10/20/1995

Enforcement Action: WRITTEN INFORMAL
Enforcement Action Date: 04/24/1995
Penalty Type: Not reported

Regulation Violated: 7-309(4)
Area of Violation: YPERSONNEL TRAINING RECORDS
Date Violation Determined: 02/23/1995
Actual Date Achieved Compliance: 10/20/1995

Enforcement Action: WRITTEN INFORMAL

NEW ENGLAND CENTRAL RAILROAD (Continued) **1000418489**

Enforcement Action Date: 04/24/1995
Penalty Type: Not reported

Regulation Violated: 7-308(5)(b,c)
Area of Violation: YCONTAINER MGT=SAT'LITE ACCUMS/CONTAINER
Date Violation Determined: 02/23/1995
Actual Date Achieved Compliance: 05/14/1997

Enforcement Action: WRITTEN INFORMAL
Enforcement Action Date: 04/24/1995
Penalty Type: Not reported

Enforcement Action: WRITTEN INFORMAL
Enforcement Action Date: 12/14/1995
Penalty Type: Not reported

Regulation Violated: 7-309(1)(A)
Area of Violation: GENERATOR-RECORDKEEPING REQUIREMENTS
Date Violation Determined: 05/29/1991
Actual Date Achieved Compliance: 01/22/1992

Enforcement Action: WRITTEN INFORMAL
Enforcement Action Date: 08/28/1991
Penalty Type: Not reported

Regulation Violated: 7-702(1)(E)
Area of Violation: GENERATOR-MANIFEST REQUIREMENTS
Date Violation Determined: 05/29/1991
Actual Date Achieved Compliance: 01/22/1992

Enforcement Action: WRITTEN INFORMAL
Enforcement Action Date: 08/28/1991
Penalty Type: Not reported

Regulation Violated: 7-308(4)
Area of Violation: GENERATOR-GENERAL REQUIREMENTS
Date Violation Determined: 05/29/1991
Actual Date Achieved Compliance: 01/22/1992

Enforcement Action: WRITTEN INFORMAL
Enforcement Action Date: 08/28/1991
Penalty Type: Not reported

Regulation Violated: Not reported
Area of Violation: GENERATOR-ALL REQUIREMENTS (OVERSIGHT)
Date Violation Determined: 10/26/1988
Actual Date Achieved Compliance: 05/29/1991

Enforcement Action: FINAL JUDICIAL ORDERS
Enforcement Action Date: 06/06/1990
Penalty Type: Not reported

Regulation Violated: Not reported
Area of Violation: GENERATOR-ALL REQUIREMENTS (OVERSIGHT)
Date Violation Determined: 10/26/1988
Actual Date Achieved Compliance: 05/29/1991

Enforcement Action: FINAL JUDICIAL ORDERS
Enforcement Action Date: 06/06/1990
Penalty Type: Not reported

Regulation Violated: Not reported
Area of Violation: GENERATOR-ALL REQUIREMENTS (OVERSIGHT)
Date Violation Determined: 03/05/1986

NEW ENGLAND CENTRAL RAILROAD (Continued) **1000418489**

Actual Date Achieved Compliance: 03/17/1986

Enforcement Action: WRITTEN INFORMAL
Enforcement Action Date: 03/05/1986
Penalty Type: Not reported

There are 28 violation record(s) reported at this site:

Evaluation	Area of Violation	Date of Compliance
Non-Financial Record Review	GENERATOR-RECORDKEEPING REQUIREMENTS	
Other Evaluation	VTWOV	20031107
	VTWOV	20031107
	VTWOV	20031107
RCRA CEI done W/ Screening Checklist	YCONTAINER MGT=SAT'LITE ACCUMS/CONTAINER	20010529
	YGENERATOR INSPECTION SCHEDULE & LOG	20010529
	YHAZARDOUS WASTE DETERMINATIONS	20010529
	YPERSONNEL TRAINING RECORDS	20010529
	YCONTINGENCY PLAN	20010529
	YHAZARDOUS WASTE DETERMINATIONS	20010529
	YPREPARDNESS AND PREVENTION	20010720
	GENERATOR-GENERAL REQUIREMENTS	20010529
	GENERATOR-GENERAL REQUIREMENTS	20010529
	GENERATOR-LAND BAN REQUIREMENTS	20010529
	YCONTAINER MGT=SAT'LITE ACCUMS/CONTAINER	20010529
	YCONTAINER MGT=SAT'LITE ACCUMS/CONTAINER	20010529
Compliance Evaluation Inspection	YGENERATOR INSPECTION SCHEDULE & LOG	20020502
	YGENERATOR INSPECTION SCHEDULE & LOG	
Compliance Schedule Evaluation	YCONTAINER MGT=SAT'LITE ACCUMS/CONTAINER	19970514
Compliance Evaluation Inspection	YCONTINGENCY PLAN	19951020
	YCONTAINER MGT=SAT'LITE ACCUMS/CONTAINER	19970514
	YPERSONNEL TRAINING RECORDS	19951020
	GENERATOR-RECORDKEEPING REQUIREMENTS	19951020
Compliance Evaluation Inspection	GENERATOR-MANIFEST REQUIREMENTS	19920122
	GENERATOR-GENERAL REQUIREMENTS	19920122
	GENERATOR-RECORDKEEPING REQUIREMENTS	19920122
Compliance Evaluation Inspection	GENERATOR-ALL REQUIREMENTS (OVERSIGHT)	19910529
	GENERATOR-ALL REQUIREMENTS (OVERSIGHT)	19910529
Non-Financial Record Review	GENERATOR-ALL REQUIREMENTS (OVERSIGHT)	19860317

VT MANIFEST:
Manifest ID: 000158593GBF
EPAID: VTD004860979
Mailing Name: NEW ENGLAND CENTRAL RAILROAD
Mailing Address: 2 FEDERAL ST SUITE 201
Mailing City,St,Zip: ST ALBANS, VT 5478
Contact Phone: 8025273585
Contact Name: MICHAEL LAWYER
Trans1: CTD021816889
T1 Name: UNITED OIL RECOVERY INC
Manifest Transporter City: MERIDEN
Manifest Transporter State: CT
FACID: RID084802842
Facility Name: UNITED OIL RECOVERY, INC.
DotDescrip: WASTE PETROLEUM DISTILLATES NOS COMBUSTIBLE LIQUID UN1268 PGIII
AddtionalDot: Not reported
Quantity: 80
Unit: G
Waste: R003;VT02

NEW ENGLAND CENTRAL RAILROAD (Continued) **1000418489**

Date Shipped: 11/21/06
Facility City: CRANSTON
Facility State: RI
Fac Date: 11/21/06

Manifest ID: RIG0278236
EPAID: VTD004860979
Mailing Name: NEW ENGLAND CENTRAL RAILROAD
Mailing Address: 2 FEDERAL ST SUITE 201
Mailing City,St,Zip: ST ALBANS, VT 5478
Contact Phone: 8025273585
Contact Name: MICHAEL LAWYER
Trans1: CTD021816889
T1 Name: UNITED OIL RECOVERY INC
Manifest Transporter City: MERIDEN
Manifest Transporter State: CT
FACID: RID084802842
Facility Name: UNITED OIL RECOVERY, INC.
DotDescrip: WASTE PETROLEUM DISTILLATES COMBUSTIBLE LIQUID
AddtionalDot: Not reported
Quantity: 80
Unit: G
Waste: VT02;VX51
Date Shipped: 06/07/06
Facility City: CRANSTON
Facility State: RI
Fac Date: 06/09/06

Manifest ID: RIG0278236
EPAID: VTD004860979
Mailing Name: NEW ENGLAND CENTRAL RAILROAD
Mailing Address: 2 FEDERAL ST SUITE 201
Mailing City,St,Zip: ST ALBANS, VT 5478
Contact Phone: 8025273585
Contact Name: MICHAEL LAWYER
Trans1: CTD021816889
T1 Name: UNITED OIL RECOVERY INC
Manifest Transporter City: MERIDEN
Manifest Transporter State: CT
FACID: RID084802842
Facility Name: UNITED OIL RECOVERY, INC.
DotDescrip: WASTE PETROLEUM DISTILLATES COMBUSTIBLE LIQUID
AddtionalDot: Not reported
Quantity: 80
Unit: G
Waste: VT02;VX51
Date Shipped: 06/07/06
Facility City: CRANSTON
Facility State: RI
Fac Date: 06/09/06

Manifest ID: RIG0287767
EPAID: VTD004860979
Mailing Name: NEW ENGLAND CENTRAL RAILROAD
Mailing Address: 2 FEDERAL ST SUITE 201
Mailing City,St,Zip: ST ALBANS, VT 5478
Contact Phone: 8025273585

NEW ENGLAND CENTRAL RAILROAD (Continued) **1000418489**

Contact Name: MICHAEL LAWYER
Trans1: CTD021816889
T1 Name: UNITED OIL RECOVERY INC
Manifest Transporter City: MERIDEN
Manifest Transporter State: CT
FACID: RID084802842
Facility Name: UNITED OIL RECOVERY, INC.
DotDescrip: WASTE PEETROLEUM DISTILLATES NOS COMBUSTIBLE LIQUID UN1268 PGIII
AddtionalDot: HIGH FLASH MINERAL SPIRITS FLASH POINT >142 TO BE RECYCLED
Quantity: 80
Unit: G
Waste: VT02;VX51
Date Shipped: 08/29/06
Facility City: CRANSTON
Facility State: RI
Fac Date: 08/31/06

Manifest ID: RIG0287767
EPAID: VTD004860979
Mailing Name: NEW ENGLAND CENTRAL RAILROAD
Mailing Address: 2 FEDERAL ST SUITE 201
Mailing City,St,Zip: ST ALBANS, VT 5478
Contact Phone: 8025273585
Contact Name: MICHAEL LAWYER
Trans1: CTD021816889
T1 Name: UNITED OIL RECOVERY INC
Manifest Transporter City: MERIDEN
Manifest Transporter State: CT
FACID: RID084802842
Facility Name: UNITED OIL RECOVERY, INC.
DotDescrip: WASTE PEETROLEUM DISTILLATES NOS COMBUSTIBLE LIQUID UN1268 PGIII
AddtionalDot: HIGH FLASH MINERAL SPIRITS FLASH POINT >142 TO BE RECYCLED
Quantity: 80
Unit: G
Waste: VT02;VX51
Date Shipped: 08/29/06
Facility City: CRANSTON
Facility State: RI
Fac Date: 08/31/06

NY MANIFEST:
Document ID: NYA2436156
Manifest Status: Completed copy
Trans1 State ID: NEMC6
Trans2 State ID: Not reported
Generator Ship Date: 850617
Trans1 Recv Date: 850617
Trans2 Recv Date: Not reported
TSD Site Recv Date: 850618
Part A Recv Date: 850627
Part B Recv Date: 850627
Generator EPA ID: VTD004860979
Trans1 EPA ID: VTD980672687
Trans2 EPA ID: Not reported
TSDF ID: NYD043815703
Waste Code: D001 - NON-LISTED IGNITABLE WASTES
Quantity: 00055

NEW ENGLAND CENTRAL RAILROAD (Continued) **1000418489**

Units:	G - Gallons (liquids only)* (8.3 pounds)
Number of Containers:	001
Container Type:	DM - Metal drums, barrels
Handling Method:	B Incineration, heat recovery, burning.
Specific Gravity:	085
Waste Code:	Not reported
Quantity:	00800
Units:	P - Pounds
Number of Containers:	004
Container Type:	DM - Metal drums, barrels
Handling Method:	L Landfill.
Specific Gravity:	100
Year:	85
Facility Type:	Generator
EPA ID:	VTD004860979
Facility Name:	CENTRAL VERMONT RAILWAY
Facility Address:	2 FEDERAL STREET
Facility City:	ST. ALBUNS
Facility Zip 4:	Not reported
Country:	Not reported
County:	Not reported
Mailing Name:	CENTRAL VERMONT RAILWAY
Mailing Contact:	Not reported
Mailing Address:	2 FEDERAL STREET
Mailing City:	ST. ALBUNS
Mailing State:	VT
Mailing Zip:	05478
Mailing Zip4:	Not reported
Mailing Country:	Not reported
Mailing Phone:	802-524-3909

Document ID:	NYA2609208
Manifest Status:	Completed copy
Trans1 State ID:	Not reported
Trans2 State ID:	K2279
Generator Ship Date:	850618
Trans1 Recv Date:	850618
Trans2 Recv Date:	Not reported
TSD Site Recv Date:	850619
Part A Recv Date:	850628
Part B Recv Date:	850626
Generator EPA ID:	VTD004860979
Trans1 EPA ID:	VTD980672687
Trans2 EPA ID:	Not reported
TSDF ID:	NYD080336241
Waste Code:	VT04
Quantity:	20000
Units:	P - Pounds
Number of Containers:	001
Container Type:	TT - Cargo tank, tank trucks
Handling Method:	L Landfill.
Specific Gravity:	100
Year:	85
Facility Type:	Generator
EPA ID:	VTD004860979
Facility Name:	CENTRAL VERMONT RAILWAY
Facility Address:	2 FEDERAL STREET

NEW ENGLAND CENTRAL RAILROAD (Continued) **1000418489**

Facility City:	ST. ALBUNS
Facility Zip 4:	Not reported
Country:	Not reported
County:	Not reported
Mailing Name:	CENTRAL VERMONT RAILWAY
Mailing Contact:	Not reported
Mailing Address:	2 FEDERAL STREET
Mailing City:	ST. ALBUNS
Mailing State:	VT
Mailing Zip:	05478
Mailing Zip4:	Not reported
Mailing Country:	Not reported
Mailing Phone:	802-524-3909

Document ID:	NYA2609253
Manifest Status:	Completed after the designated time period for a TSDF to get a copy to the DEC
Trans1 State ID:	K2279
Trans2 State ID:	Not reported
Generator Ship Date:	850625
Trans1 Recv Date:	850625
Trans2 Recv Date:	Not reported
TSD Site Recv Date:	850626
Part A Recv Date:	851008
Part B Recv Date:	850701
Generator EPA ID:	VTD004860979
Trans1 EPA ID:	VTD980672687
Trans2 EPA ID:	Not reported
TSDF ID:	NYD080336241
Waste Code:	VT04
Quantity:	34000
Units:	P - Pounds
Number of Containers:	001
Container Type:	DT - Dump trucks
Handling Method:	L Landfill.
Specific Gravity:	100
Year:	85
Facility Type:	Generator
EPA ID:	VTD004860979
Facility Name:	CENTRAL VERMONT RAILWAY
Facility Address:	2 FEDERAL STREET
Facility City:	ST. ALBUNS
Facility Zip 4:	Not reported
Country:	Not reported
County:	Not reported
Mailing Name:	CENTRAL VERMONT RAILWAY
Mailing Contact:	Not reported
Mailing Address:	2 FEDERAL STREET
Mailing City:	ST. ALBUNS
Mailing State:	VT
Mailing Zip:	05478
Mailing Zip4:	Not reported
Mailing Country:	Not reported
Mailing Phone:	802-524-3909

Document ID:	NYA2711646
Manifest Status:	Completed after the designated time period for a TSDF to get a copy to the DEC
Trans1 State ID:	NEMC6

NEW ENGLAND CENTRAL RAILROAD (Continued) **1000418489**

Trans2 State ID:	Not reported
Generator Ship Date:	850508
Trans1 Recv Date:	850508
Trans2 Recv Date:	Not reported
TSD Site Recv Date:	850510
Part A Recv Date:	850709
Part B Recv Date:	850522
Generator EPA ID:	VTD004860979
Trans1 EPA ID:	VTD980672687
Trans2 EPA ID:	Not reported
TSDF ID:	NYD043815703
Waste Code:	D002 - NON-LISTED CORROSIVE WASTES
Quantity:	00060
Units:	G - Gallons (liquids only)* (8.3 pounds)
Number of Containers:	002
Container Type:	DM - Metal drums, barrels
Handling Method:	T Chemical, physical, or biological treatment.
Specific Gravity:	100
Waste Code:	Not reported
Quantity:	00400
Units:	P - Pounds
Number of Containers:	004
Container Type:	DM - Metal drums, barrels
Handling Method:	T Chemical, physical, or biological treatment.
Specific Gravity:	100
Year:	85
Facility Type:	Generator
EPA ID:	VTD004860979
Facility Name:	CENTRAL VERMONT RAILWAY
Facility Address:	2 FEDERAL STREET
Facility City:	ST. ALBUNS
Facility Zip 4:	Not reported
Country:	Not reported
County:	Not reported
Mailing Name:	CENTRAL VERMONT RAILWAY
Mailing Contact:	Not reported
Mailing Address:	2 FEDERAL STREET
Mailing City:	ST. ALBUNS
Mailing State:	VT
Mailing Zip:	05478
Mailing Zip4:	Not reported
Mailing Country:	Not reported
Mailing Phone:	802-524-3909
Document ID:	NYA1128258
Manifest Status:	Completed copy
Trans1 State ID:	K2279
Trans2 State ID:	Not reported
Generator Ship Date:	850610
Trans1 Recv Date:	850610
Trans2 Recv Date:	Not reported
TSD Site Recv Date:	850611
Part A Recv Date:	850627
Part B Recv Date:	850618
Generator EPA ID:	VTD004860979
Trans1 EPA ID:	VTD980672687
Trans2 EPA ID:	Not reported

NEW ENGLAND CENTRAL RAILROAD (Continued) **1000418489**

TSDF ID:	NYD080336241
Waste Code:	VT04
Quantity:	00020
Units:	T - Tons
Number of Containers:	001
Container Type:	DT - Dump trucks
Handling Method:	L Landfill.
Specific Gravity:	100
Year:	85
Facility Type:	Generator
EPA ID:	VTD004860979
Facility Name:	CENTRAL VERMONT RAILWAY
Facility Address:	2 FEDERAL STREET
Facility City:	ST. ALBUNS
Facility Zip 4:	Not reported
Country:	Not reported
County:	Not reported
Mailing Name:	CENTRAL VERMONT RAILWAY
Mailing Contact:	Not reported
Mailing Address:	2 FEDERAL STREET
Mailing City:	ST. ALBUNS
Mailing State:	VT
Mailing Zip:	05478
Mailing Zip4:	Not reported
Mailing Country:	Not reported
Mailing Phone:	802-524-3909
Document ID:	NYA1128789
Manifest Status:	Completed copy
Trans1 State ID:	K5690
Trans2 State ID:	Not reported
Generator Ship Date:	850203
Trans1 Recv Date:	850203
Trans2 Recv Date:	Not reported
TSD Site Recv Date:	850206
Part A Recv Date:	850212
Part B Recv Date:	850221
Generator EPA ID:	VTD004860979
Trans1 EPA ID:	VTD980672687
Trans2 EPA ID:	Not reported
TSDF ID:	NYD043815703
Waste Code:	D002 - NON-LISTED CORROSIVE WASTES
Quantity:	00020
Units:	G - Gallons (liquids only)* (8.3 pounds)
Number of Containers:	001
Container Type:	DF - Fiberboard or plastic drums (glass)
Handling Method:	T Chemical, physical, or biological treatment.
Specific Gravity:	125
Year:	85
Facility Type:	Generator
EPA ID:	VTD004860979
Facility Name:	CENTRAL VERMONT RAILWAY
Facility Address:	2 FEDERAL STREET
Facility City:	ST. ALBUNS
Facility Zip 4:	Not reported
Country:	Not reported
County:	Not reported

NEW ENGLAND CENTRAL RAILROAD (Continued) **1000418489**

Mailing Name:	CENTRAL VERMONT RAILWAY
Mailing Contact:	Not reported
Mailing Address:	2 FEDERAL STREET
Mailing City:	ST. ALBUNS
Mailing State:	VT
Mailing Zip:	05478
Mailing Zip4:	Not reported
Mailing Country:	Not reported
Mailing Phone:	802-524-3909
Document ID:	NYA3535751
Manifest Status:	Completed copy
Trans1 State ID:	NEMC6
Trans2 State ID:	Not reported
Generator Ship Date:	860417
Trans1 Recv Date:	860417
Trans2 Recv Date:	Not reported
TSD Site Recv Date:	860424
Part A Recv Date:	860424
Part B Recv Date:	860428
Generator EPA ID:	VTD004860979
Trans1 EPA ID:	VTD980672687
Trans2 EPA ID:	Not reported
TSDF ID:	NYD080336241
Waste Code:	VT04
Quantity:	03000
Units:	P - Pounds
Number of Containers:	006
Container Type:	DM - Metal drums, barrels
Handling Method:	L Landfill.
Specific Gravity:	100
Year:	86
Facility Type:	Generator
EPA ID:	VTD004860979
Facility Name:	CENTRAL VERMONT RAILWAY
Facility Address:	2 FEDERAL STREET
Facility City:	ST. ALBUNS
Facility Zip 4:	Not reported
Country:	Not reported
County:	Not reported
Mailing Name:	CENTRAL VERMONT RAILWAY
Mailing Contact:	Not reported
Mailing Address:	2 FEDERAL STREET
Mailing City:	ST. ALBUNS
Mailing State:	VT
Mailing Zip:	05478
Mailing Zip4:	Not reported
Mailing Country:	Not reported
Mailing Phone:	802-524-3909
Document ID:	NYA3496915
Manifest Status:	Completed copy
Trans1 State ID:	VTBC102
Trans2 State ID:	Not reported
Generator Ship Date:	860611
Trans1 Recv Date:	860611
Trans2 Recv Date:	Not reported

NEW ENGLAND CENTRAL RAILROAD (Continued) **1000418489**

TSD Site Recv Date:	860612
Part A Recv Date:	860616
Part B Recv Date:	860616
Generator EPA ID:	VTD004860979
Trans1 EPA ID:	VTD980672687
Trans2 EPA ID:	Not reported
TSDF ID:	NYD080469935
Waste Code:	VT04
Quantity:	01950
Units:	G - Gallons (liquids only)* (8.3 pounds)
Number of Containers:	001
Container Type:	TT - Cargo tank, tank trucks
Handling Method:	B Incineration, heat recovery, burning.
Specific Gravity:	095
Year:	86
Facility Type:	Generator
EPA ID:	VTD004860979
Facility Name:	CENTRAL VERMONT RAILWAY
Facility Address:	2 FEDERAL STREET
Facility City:	ST. ALBUNS
Facility Zip 4:	Not reported
Country:	Not reported
County:	Not reported
Mailing Name:	CENTRAL VERMONT RAILWAY
Mailing Contact:	Not reported
Mailing Address:	2 FEDERAL STREET
Mailing City:	ST. ALBUNS
Mailing State:	VT
Mailing Zip:	05478
Mailing Zip4:	Not reported
Mailing Country:	Not reported
Mailing Phone:	802-524-3909

Document ID:	NYB7112853
Manifest Status:	Completed after the designated time period for a TSDF to get a copy to the DEC
Trans1 State ID:	27C15
Trans2 State ID:	V30359CT
Generator Ship Date:	961217
Trans1 Recv Date:	961217
Trans2 Recv Date:	961218
TSD Site Recv Date:	961224
Part A Recv Date:	970108
Part B Recv Date:	970128
Generator EPA ID:	VTD004860979
Trans1 EPA ID:	VTP000006901
Trans2 EPA ID:	CTD016424210
TSDF ID:	NYD057770109
Waste Code:	D002 - NON-LISTED CORROSIVE WASTES
Quantity:	03000
Units:	P - Pounds
Number of Containers:	003
Container Type:	CF - Fiber or plastic boxes, cartons
Handling Method:	R Material recovery of more than 75 percent of the total material.
Specific Gravity:	100
Year:	96
Facility Type:	Generator
EPA ID:	VTD004860979

NEW ENGLAND CENTRAL RAILROAD (Continued) **1000418489**

Facility Name:	CENTRAL VERMONT RAILWAY
Facility Address:	2 FEDERAL STREET
Facility City:	ST. ALBUNS
Facility Zip 4:	Not reported
Country:	Not reported
County:	Not reported
Mailing Name:	CENTRAL VERMONT RAILWAY
Mailing Contact:	Not reported
Mailing Address:	2 FEDERAL STREET
Mailing City:	ST. ALBUNS
Mailing State:	VT
Mailing Zip:	05478
Mailing Zip4:	Not reported
Mailing Country:	Not reported
Mailing Phone:	802-524-3909
Document ID:	NYA5435595
Manifest Status:	Completed copy
Trans1 State ID:	NEMC6VT
Trans2 State ID:	ME712657
Generator Ship Date:	870330
Trans1 Recv Date:	870330
Trans2 Recv Date:	870331
TSD Site Recv Date:	870401
Part A Recv Date:	870403
Part B Recv Date:	870407
Generator EPA ID:	VTD004860979
Trans1 EPA ID:	VTD980672687
Trans2 EPA ID:	VTD980672687
TSDF ID:	NYD080336241
Waste Code:	VT04
Quantity:	03300
Units:	P - Pounds
Number of Containers:	011
Container Type:	DM - Metal drums, barrels
Handling Method:	L Landfill.
Specific Gravity:	100
Year:	87
Facility Type:	Generator
EPA ID:	VTD004860979
Facility Name:	CENTRAL VERMONT RAILWAY
Facility Address:	2 FEDERAL STREET
Facility City:	ST. ALBUNS
Facility Zip 4:	Not reported
Country:	Not reported
County:	Not reported
Mailing Name:	CENTRAL VERMONT RAILWAY
Mailing Contact:	Not reported
Mailing Address:	2 FEDERAL STREET
Mailing City:	ST. ALBUNS
Mailing State:	VT
Mailing Zip:	05478
Mailing Zip4:	Not reported
Mailing Country:	Not reported
Mailing Phone:	802-524-3909
Document ID:	NYA5435271

NEW ENGLAND CENTRAL RAILROAD (Continued) **1000418489**

Manifest Status:	Completed copy
Trans1 State ID:	B6294
Trans2 State ID:	B6294
Generator Ship Date:	870307
Trans1 Recv Date:	870307
Trans2 Recv Date:	870310
TSD Site Recv Date:	870311
Part A Recv Date:	870330
Part B Recv Date:	870317
Generator EPA ID:	VTD004860979
Trans1 EPA ID:	VTD980672687
Trans2 EPA ID:	VTD980672687
TSDF ID:	NYD043815703
Waste Code:	VT04
Quantity:	01850
Units:	G - Gallons (liquids only)* (8.3 pounds)
Number of Containers:	001
Container Type:	TT - Cargo tank, tank trucks
Handling Method:	B Incineration, heat recovery, burning.
Specific Gravity:	100
Year:	87
Facility Type:	Generator
EPA ID:	VTD004860979
Facility Name:	CENTRAL VERMONT RAILWAY
Facility Address:	2 FEDERAL STREET
Facility City:	ST. ALBUNS
Facility Zip 4:	Not reported
Country:	Not reported
County:	Not reported
Mailing Name:	CENTRAL VERMONT RAILWAY
Mailing Contact:	Not reported
Mailing Address:	2 FEDERAL STREET
Mailing City:	ST. ALBUNS
Mailing State:	VT
Mailing Zip:	05478
Mailing Zip4:	Not reported
Mailing Country:	Not reported
Mailing Phone:	802-524-3909

CT MANIFEST:

Manifest No:	Not reported
Waste Occurence:	Not reported
UNNA:	Not reported
Hazard Class:	Not reported
US Dot Description:	Not reported
No of Containers:	Not reported
Container Type:	Not reported
Quantity:	Not reported
Weight/Volume:	Not reported
Additional Description:	Not reported
Handling Code:	Not reported
Date Record Was Last Modified:	Not reported
DEO Who Last Modified Record:	Not reported
Manifest No:	Not reported
Waste Occurence:	Not reported
EPA Waste Code:	Not reported
Recycled Waste?:	Not reported

NEW ENGLAND CENTRAL RAILROAD (Continued) **1000418489**

Date Record Was Last Modified: Not reported
DEO Who Last Modified Record: Not reported
Year: 1995
Manifest ID: CTF0203958
TSDF EPA ID: CTD000604488
TSDF Name: CLEAN HARBORS OF CONNECTICUT, INC.
TSDF Address: 51 BRODERICK RD
TSDF City,St,Zip: BRISTOL, CT 06010
TSDF Country: USA
TSDF Telephone: Not reported
Transport Date: 01/26/95
Transporter EPA ID: MAD039322250
Transporter Name: CLEAN HARBORS ENVIRONMENTAL SERVICES, INC.
Transporter Country: USA
Transporter Phone: Not reported
Trans 2 Date: 01/31/95
Trans 2 EPA ID: Not reported
Trans 2 Name: Not reported
Trans 2 Address: Not reported
Trans 2 City,St,Zip: CT
Trans 2 Country: USA
Trans 2 Phone: Not reported
Generator EPA ID: VTD004860979
Gererator Phone: Not reported
Generator Address: Not reported
Generator City,State,Zip: Not reported
Generator Country: Not reported
Special Handling: Not reported
Discrepancies: No
Date Shipped: 01/26/95
Date Received: 02/01/95
Last modified date: 04/26/04
Last modified by: IG
Comments: Not reported

MANIFEST:
GEN Cert Date: 05/03/05
Transporter Recpt Date: 04/08/05
Number Of Containers: Not reported
Container Type: DF
Waste Code1: D002
Waste Code2: Not reported
Waste Code3: Not reported
Comment: Not reported
Fee Exempt Code: Not reported
TSDF Name: JONES ENVIRONMENTAL SVCS
TSDF ID: MAD047075734
Date Imported: 08/09/05
Transporter 2 Name: Not reported
Transporter 2 ID: Not reported
Manifest Docket Number: MAQ469847
Waste Description: POTASSIUM HYSROXIDE
Quantity: Not reported
WT/Vol Units: G
Item Number: 1
Transporter Name: NORTH COUNTRY ENVIRONMENTAL SVCS
Transporter EPA ID: MAR000008425

NEW ENGLAND CENTRAL RAILROAD (Continued) **1000418489**

GEN Cert Date:	05/03/05
Transporter Recpt Date:	04/08/05
Transporter 2 Recpt Date:	/ /
TSDF Recpt Date:	04/12/05
EPA ID:	VTD004860979
Manifest Docket Number:	MAQ469847
Waste Description:	OILY SOLIDS
Quantity:	Not reported
WT/Vol Units:	P
Item Number:	2
Transporter Name:	NORTH COUNTRY ENVIRONMENTAL SVCS
Transporter EPA ID:	MAR000008425
GEN Cert Date:	05/03/05
Transporter Recpt Date:	04/08/05
Transporter 2 Recpt Date:	/ /
TSDF Recpt Date:	04/12/05
EPA ID:	VTD004860979

A6
SSW
< 1/8
90 ft.

Relative:
Equal

Actual:
393 ft.

CV RAILWAY INC **SHWS S108114072**
2 FEDERAL ST. **N/A**
ST ALBANS CITY, VT

Site 6 of 6 in cluster A

SHWS:

Facility ID:	770126
Flag:	**ACTIVE**
Priority:	Directly Impacted Sensitive Receptor (VSPS>60)
Staff:	Michael Smith
Contact:	Canadian National Railways
Owner Address:	1060 University, Suite 10.167
Owner City,St,Zip:	Montreal Quebec, CN H3B3A2
Discovery Date:	Not reported
Closure Date:	Not reported
Project Status:	Cap Completed, New Track Pans installed in 1/98. Remediation system installed and operating. Semi annual ground water monitoring is ongoing.

7
SE
< 1/8
474 ft.

Relative:
Higher

Actual:
416 ft.

LIBERTY PROPANE **RCRA-SQG 1007119582**
43 LOWER NEWTON ST **VTR000509661**
ST ALBANS, VT 05478

LIBERTY PROPANE (Continued) **1007119582**

RCRAInfo:
Owner: LIBERTY PROPANE
EPA ID: VTR000509661

Contact: PHIL LAPIERRE
(802) 527-1287

Classification: Conditionally Exempt Small Quantity Generator
TSDF Activities: Not reported

Violation Status: No violations found

---

8 **MAIN STREET GETTY** **UST** **U003516566**
East **107 NORTH MAIN STREET** **N/A**
< 1/8 **SAINT ALBANS CITY, VT 05478**
606 ft.

Relative:
Higher

Actual:
433 ft.

UST:

Facility ID:	5249821
Facility Status:	PULLED
Tank ID:	3670
Tank Status:	PULLED
Tank Label:	1966-1
Year Removed:	1987
Capacity (Gal):	2000
Category One:	UST
Tank Protect:	U
CP Test:	Not reported
Release Monitor:	Not reported
Release Monitor:	Not reported
Condition:	Not reported
Date Reference:	Not reported

UST:

Facility ID:	5249821
Sites Id:	870154
Pin:	Not reported
Permitted To:	Not reported
Landowner:	** Unknown ***
Permit Expires:	Not reported
Fee Status:	Not reported
Tanks Pulled:	6
Site Code:	C
Removed:	6
Receipt:	Not reported
Owner Name:	S B Collins Inc
Owner Person:	Carl Ruprecht
Owner Address:	PO Box 671
Owner City,St,Zip:	Saint Albans, VT 05478
Owner Telephone:	802-527-0116
Operator Name:	S B Collins Inc
Operator Person:	Carl Ruprecht
Operator Address:	PO Box 671
Operator City,St,Zip:	Saint Albans, VT 05478
Operator Telephone:	802-527-0116
Groundwater Monitoring Wells:	Not reported
Vapor Monitoring Points:	Not reported

MAIN STREET GETTY (Continued) **U003516566**

UST:

Facility Id:	5249821
Facility Status:	PULLED
Tank Id:	3670
Tank Status:	PULLED
Comp Id:	3667
Compartment Label:	1966-1/A
Substance:	GS
Spill:	Not reported
Overfill:	Not reported
Facility Id:	5249821
Facility Status:	PULLED
Tank Id:	3671
Tank Status:	PULLED
Comp Id:	3668
Compartment Label:	1966-2/A
Substance:	GS
Spill:	Not reported
Overfill:	Not reported
Facility Id:	5249821
Facility Status:	PULLED
Tank Id:	3672
Tank Status:	PULLED
Comp Id:	3669
Compartment Label:	1966-3/A
Substance:	GS
Spill:	Not reported
Overfill:	Not reported
Facility Id:	5249821
Facility Status:	PULLED
Tank Id:	3673
Tank Status:	PULLED
Comp Id:	3670
Compartment Label:	1966-4/A
Substance:	GS
Spill:	Not reported
Overfill:	Not reported
Facility Id:	5249821
Facility Status:	PULLED
Tank Id:	3674
Tank Status:	PULLED
Comp Id:	3671
Compartment Label:	1966-5/A
Substance:	24
Spill:	Not reported
Overfill:	Not reported
Facility Id:	5249821
Facility Status:	PULLED
Tank Id:	3675
Tank Status:	PULLED
Comp Id:	3672
Compartment Label:	1966-6/A

MAIN STREET GETTY (Continued) **U003516566**

Substance:	UO
Spill:	Not reported
Overfill:	Not reported

UST:

Facility Id:	5249821
Facility Status:	PULLED
Tank Id:	3670
Tank Status:	PULLED
Comp Id:	3667
Compartment Label:	3667
Pipe Seq:	1
Pipe Type:	DEFAULT
Pipe Installation Year:	Not reported
Pipe Protection:	Not reported
Cp Pipe Test:	Not reported
Pipe Monitor 1:	Not reported
Pipe Monitor 1 Test:	Not reported
Pipe Monitor 2:	Not reported
Pipe Monitor 2 Tested Date:	Not reported
Pipe Monitor 2 Test:	Not reported
Pump Type:	Not reported

Facility Id:	5249821
Facility Status:	PULLED
Tank Id:	3671
Tank Status:	PULLED
Comp Id:	3668
Compartment Label:	3668
Pipe Seq:	1
Pipe Type:	DEFAULT
Pipe Installation Year:	Not reported
Pipe Protection:	Not reported
Cp Pipe Test:	Not reported
Pipe Monitor 1:	Not reported
Pipe Monitor 1 Test:	Not reported
Pipe Monitor 2:	Not reported
Pipe Monitor 2 Tested Date:	Not reported
Pipe Monitor 2 Test:	Not reported
Pump Type:	Not reported

Facility Id:	5249821
Facility Status:	PULLED
Tank Id:	3672
Tank Status:	PULLED
Comp Id:	3669
Compartment Label:	3669
Pipe Seq:	1
Pipe Type:	DEFAULT
Pipe Installation Year:	Not reported
Pipe Protection:	Not reported
Cp Pipe Test:	Not reported
Pipe Monitor 1:	Not reported
Pipe Monitor 1 Test:	Not reported
Pipe Monitor 2:	Not reported
Pipe Monitor 2 Tested Date:	Not reported
Pipe Monitor 2 Test:	Not reported

MAIN STREET GETTY (Continued) **U003516566**

Pump Type:	Not reported
Facility Id:	5249821
Facility Status:	PULLED
Tank Id:	3673
Tank Status:	PULLED
Comp Id:	3670
Compartment Label:	3670
Pipe Seq:	1
Pipe Type:	DEFAULT
Pipe Installation Year:	Not reported
Pipe Protection:	Not reported
Cp Pipe Test:	Not reported
Pipe Monitor 1:	Not reported
Pipe Monitor 1 Test:	Not reported
Pipe Monitor 2:	Not reported
Pipe Monitor 2 Tested Date:	Not reported
Pipe Monitor 2 Test:	Not reported
Pump Type:	Not reported
Facility Id:	5249821
Facility Status:	PULLED
Tank Id:	3674
Tank Status:	PULLED
Comp Id:	3671
Compartment Label:	3671
Pipe Seq:	1
Pipe Type:	DEFAULT
Pipe Installation Year:	Not reported
Pipe Protection:	Not reported
Cp Pipe Test:	Not reported
Pipe Monitor 1:	Not reported
Pipe Monitor 1 Test:	Not reported
Pipe Monitor 2:	Not reported
Pipe Monitor 2 Tested Date:	Not reported
Pipe Monitor 2 Test:	Not reported
Pump Type:	Not reported
Facility Id:	5249821
Facility Status:	PULLED
Tank Id:	3675
Tank Status:	PULLED
Comp Id:	3672
Compartment Label:	3672
Pipe Seq:	1
Pipe Type:	DEFAULT
Pipe Installation Year:	Not reported
Pipe Protection:	Not reported
Cp Pipe Test:	Not reported
Pipe Monitor 1:	Not reported
Pipe Monitor 1 Test:	Not reported
Pipe Monitor 2:	Not reported
Pipe Monitor 2 Tested Date:	Not reported
Pipe Monitor 2 Test:	Not reported
Pump Type:	Not reported

MAIN STREET GETTY (Continued) **U003516566**

Facility ID:	5249821
Facility Status:	PULLED
Tank ID:	3671
Tank Status:	PULLED
Tank Label:	1966-2
Year Removed:	1987
Capacity (Gal):	4000
Category One:	UST
Tank Protect:	U
CP Test:	Not reported
Release Monitor:	Not reported
Release Monitor:	Not reported
Condition:	Not reported
Date Reference:	Not reported

UST:

Facility ID:	5249821
Sites Id:	870154
Pin:	Not reported
Permitted To:	Not reported
Landowner:	** Unknown ***
Permit Expires:	Not reported
Fee Status:	Not reported
Tanks Pulled:	6
Site Code:	C
Removed:	6
Receipt:	Not reported
Owner Name:	S B Collins Inc
Owner Person:	Carl Ruprecht
Owner Address:	PO Box 671
Owner City,St,Zip:	Saint Albans, VT 05478
Owner Telephone:	802-527-0116
Operator Name:	S B Collins Inc
Operator Person:	Carl Ruprecht
Operator Address:	PO Box 671
Operator City,St,Zip:	Saint Albans, VT 05478
Operator Telephone:	802-527-0116
Groundwater Monitoring Wells:	Not reported
Vapor Monitoring Points:	Not reported

UST:

Facility Id:	5249821
Facility Status:	PULLED
Tank Id:	3670
Tank Status:	PULLED
Comp Id:	3667
Compartment Label:	1966-1/A
Substance:	GS
Spill:	Not reported
Overfill:	Not reported

Facility Id:	5249821
Facility Status:	PULLED
Tank Id:	3671
Tank Status:	PULLED
Comp Id:	3668
Compartment Label:	1966-2/A

MAIN STREET GETTY (Continued) **U003516566**

Substance:	GS
Spill:	Not reported
Overfill:	Not reported
Facility Id:	5249821
Facility Status:	PULLED
Tank Id:	3672
Tank Status:	PULLED
Comp Id:	3669
Compartment Label:	1966-3/A
Substance:	GS
Spill:	Not reported
Overfill:	Not reported
Facility Id:	5249821
Facility Status:	PULLED
Tank Id:	3673
Tank Status:	PULLED
Comp Id:	3670
Compartment Label:	1966-4/A
Substance:	GS
Spill:	Not reported
Overfill:	Not reported
Facility Id:	5249821
Facility Status:	PULLED
Tank Id:	3674
Tank Status:	PULLED
Comp Id:	3671
Compartment Label:	1966-5/A
Substance:	24
Spill:	Not reported
Overfill:	Not reported
Facility Id:	5249821
Facility Status:	PULLED
Tank Id:	3675
Tank Status:	PULLED
Comp Id:	3672
Compartment Label:	1966-6/A
Substance:	UO
Spill:	Not reported
Overfill:	Not reported

UST:

Facility Id:	5249821
Facility Status:	PULLED
Tank Id:	3670
Tank Status:	PULLED
Comp Id:	3667
Compartment Label:	3667
Pipe Seq:	1
Pipe Type:	DEFAULT
Pipe Installation Year:	Not reported
Pipe Protection:	Not reported
Cp Pipe Test:	Not reported
Pipe Monitor 1:	Not reported

MAIN STREET GETTY (Continued) **U003516566**

Pipe Monitor 1 Test:	Not reported
Pipe Monitor 2:	Not reported
Pipe Monitor 2 Tested Date:	Not reported
Pipe Monitor 2 Test:	Not reported
Pump Type:	Not reported
Facility Id:	5249821
Facility Status:	PULLED
Tank Id:	3671
Tank Status:	PULLED
Comp Id:	3668
Compartment Label:	3668
Pipe Seq:	1
Pipe Type:	DEFAULT
Pipe Installation Year:	Not reported
Pipe Protection:	Not reported
Cp Pipe Test:	Not reported
Pipe Monitor 1:	Not reported
Pipe Monitor 1 Test:	Not reported
Pipe Monitor 2:	Not reported
Pipe Monitor 2 Tested Date:	Not reported
Pipe Monitor 2 Test:	Not reported
Pump Type:	Not reported
Facility Id:	5249821
Facility Status:	PULLED
Tank Id:	3672
Tank Status:	PULLED
Comp Id:	3669
Compartment Label:	3669
Pipe Seq:	1
Pipe Type:	DEFAULT
Pipe Installation Year:	Not reported
Pipe Protection:	Not reported
Cp Pipe Test:	Not reported
Pipe Monitor 1:	Not reported
Pipe Monitor 1 Test:	Not reported
Pipe Monitor 2:	Not reported
Pipe Monitor 2 Tested Date:	Not reported
Pipe Monitor 2 Test:	Not reported
Pump Type:	Not reported
Facility Id:	5249821
Facility Status:	PULLED
Tank Id:	3673
Tank Status:	PULLED
Comp Id:	3670
Compartment Label:	3670
Pipe Seq:	1
Pipe Type:	DEFAULT
Pipe Installation Year:	Not reported
Pipe Protection:	Not reported
Cp Pipe Test:	Not reported
Pipe Monitor 1:	Not reported
Pipe Monitor 1 Test:	Not reported
Pipe Monitor 2:	Not reported
Pipe Monitor 2 Tested Date:	Not reported

MAIN STREET GETTY (Continued) **U003516566**

Pipe Monitor 2 Test:	Not reported
Pump Type:	Not reported
Facility Id:	5249821
Facility Status:	PULLED
Tank Id:	3674
Tank Status:	PULLED
Comp Id:	3671
Compartment Label:	3671
Pipe Seq:	1
Pipe Type:	DEFAULT
Pipe Installation Year:	Not reported
Pipe Protection:	Not reported
Cp Pipe Test:	Not reported
Pipe Monitor 1:	Not reported
Pipe Monitor 1 Test:	Not reported
Pipe Monitor 2:	Not reported
Pipe Monitor 2 Tested Date:	Not reported
Pipe Monitor 2 Test:	Not reported
Pump Type:	Not reported
Facility Id:	5249821
Facility Status:	PULLED
Tank Id:	3675
Tank Status:	PULLED
Comp Id:	3672
Compartment Label:	3672
Pipe Seq:	1
Pipe Type:	DEFAULT
Pipe Installation Year:	Not reported
Pipe Protection:	Not reported
Cp Pipe Test:	Not reported
Pipe Monitor 1:	Not reported
Pipe Monitor 1 Test:	Not reported
Pipe Monitor 2:	Not reported
Pipe Monitor 2 Tested Date:	Not reported
Pipe Monitor 2 Test:	Not reported
Pump Type:	Not reported

Facility ID:	5249821
Facility Status:	PULLED
Tank ID:	3672
Tank Status:	PULLED
Tank Label:	1966-3
Year Removed:	1987
Capacity (Gal):	2000
Category One:	UST
Tank Protect:	U
CP Test:	Not reported
Release Monitor:	Not reported
Release Monitor:	Not reported
Condition:	Not reported
Date Reference:	Not reported

UST:

Facility ID:	5249821
Sites Id:	870154

MAIN STREET GETTY (Continued) **U003516566**

Pin:	Not reported
Permitted To:	Not reported
Landowner:	** Unknown ***
Permit Expires:	Not reported
Fee Status:	Not reported
Tanks Pulled:	6
Site Code:	C
Removed:	6
Receipt:	Not reported
Owner Name:	S B Collins Inc
Owner Person:	Carl Ruprecht
Owner Address:	PO Box 671
Owner City,St,Zip:	Saint Albans, VT 05478
Owner Telephone:	802-527-0116
Operator Name:	S B Collins Inc
Operator Person:	Carl Ruprecht
Operator Address:	PO Box 671
Operator City,St,Zip:	Saint Albans, VT 05478
Operator Telephone:	802-527-0116
Groundwater Monitoring Wells:	Not reported
Vapor Monitoring Points:	Not reported

UST:

Facility Id:	5249821
Facility Status:	PULLED
Tank Id:	3670
Tank Status:	PULLED
Comp Id:	3667
Compartment Label:	1966-1/A
Substance:	GS
Spill:	Not reported
Overfill:	Not reported

Facility Id:	5249821
Facility Status:	PULLED
Tank Id:	3671
Tank Status:	PULLED
Comp Id:	3668
Compartment Label:	1966-2/A
Substance:	GS
Spill:	Not reported
Overfill:	Not reported

Facility Id:	5249821
Facility Status:	PULLED
Tank Id:	3672
Tank Status:	PULLED
Comp Id:	3669
Compartment Label:	1966-3/A
Substance:	GS
Spill:	Not reported
Overfill:	Not reported

Facility Id:	5249821
Facility Status:	PULLED
Tank Id:	3673
Tank Status:	PULLED

MAIN STREET GETTY (Continued) **U003516566**

Comp Id:	3670
Compartment Label:	1966-4/A
Substance:	GS
Spill:	Not reported
Overfill:	Not reported
Facility Id:	5249821
Facility Status:	PULLED
Tank Id:	3674
Tank Status:	PULLED
Comp Id:	3671
Compartment Label:	1966-5/A
Substance:	24
Spill:	Not reported
Overfill:	Not reported
Facility Id:	5249821
Facility Status:	PULLED
Tank Id:	3675
Tank Status:	PULLED
Comp Id:	3672
Compartment Label:	1966-6/A
Substance:	UO
Spill:	Not reported
Overfill:	Not reported

UST:

Facility Id:	5249821
Facility Status:	PULLED
Tank Id:	3670
Tank Status:	PULLED
Comp Id:	3667
Compartment Label:	3667
Pipe Seq:	1
Pipe Type:	DEFAULT
Pipe Installation Year:	Not reported
Pipe Protection:	Not reported
Cp Pipe Test:	Not reported
Pipe Monitor 1:	Not reported
Pipe Monitor 1 Test:	Not reported
Pipe Monitor 2:	Not reported
Pipe Monitor 2 Tested Date:	Not reported
Pipe Monitor 2 Test:	Not reported
Pump Type:	Not reported
Facility Id:	5249821
Facility Status:	PULLED
Tank Id:	3671
Tank Status:	PULLED
Comp Id:	3668
Compartment Label:	3668
Pipe Seq:	1
Pipe Type:	DEFAULT
Pipe Installation Year:	Not reported
Pipe Protection:	Not reported
Cp Pipe Test:	Not reported
Pipe Monitor 1:	Not reported

MAIN STREET GETTY (Continued) **U003516566**

Pipe Monitor 1 Test:	Not reported
Pipe Monitor 2:	Not reported
Pipe Monitor 2 Tested Date:	Not reported
Pipe Monitor 2 Test:	Not reported
Pump Type:	Not reported
Facility Id:	5249821
Facility Status:	PULLED
Tank Id:	3672
Tank Status:	PULLED
Comp Id:	3669
Compartment Label:	3669
Pipe Seq:	1
Pipe Type:	DEFAULT
Pipe Installation Year:	Not reported
Pipe Protection:	Not reported
Cp Pipe Test:	Not reported
Pipe Monitor 1:	Not reported
Pipe Monitor 1 Test:	Not reported
Pipe Monitor 2:	Not reported
Pipe Monitor 2 Tested Date:	Not reported
Pipe Monitor 2 Test:	Not reported
Pump Type:	Not reported
Facility Id:	5249821
Facility Status:	PULLED
Tank Id:	3673
Tank Status:	PULLED
Comp Id:	3670
Compartment Label:	3670
Pipe Seq:	1
Pipe Type:	DEFAULT
Pipe Installation Year:	Not reported
Pipe Protection:	Not reported
Cp Pipe Test:	Not reported
Pipe Monitor 1:	Not reported
Pipe Monitor 1 Test:	Not reported
Pipe Monitor 2:	Not reported
Pipe Monitor 2 Tested Date:	Not reported
Pipe Monitor 2 Test:	Not reported
Pump Type:	Not reported
Facility Id:	5249821
Facility Status:	PULLED
Tank Id:	3674
Tank Status:	PULLED
Comp Id:	3671
Compartment Label:	3671
Pipe Seq:	1
Pipe Type:	DEFAULT
Pipe Installation Year:	Not reported
Pipe Protection:	Not reported
Cp Pipe Test:	Not reported
Pipe Monitor 1:	Not reported
Pipe Monitor 1 Test:	Not reported
Pipe Monitor 2:	Not reported
Pipe Monitor 2 Tested Date:	Not reported

MAIN STREET GETTY (Continued) **U003516566**

Pipe Monitor 2 Test:	Not reported
Pump Type:	Not reported
Facility Id:	5249821
Facility Status:	PULLED
Tank Id:	3675
Tank Status:	PULLED
Comp Id:	3672
Compartment Label:	3672
Pipe Seq:	1
Pipe Type:	DEFAULT
Pipe Installation Year:	Not reported
Pipe Protection:	Not reported
Cp Pipe Test:	Not reported
Pipe Monitor 1:	Not reported
Pipe Monitor 1 Test:	Not reported
Pipe Monitor 2:	Not reported
Pipe Monitor 2 Tested Date:	Not reported
Pipe Monitor 2 Test:	Not reported
Pump Type:	Not reported
Facility ID:	5249821
Facility Status:	PULLED
Tank ID:	3673
Tank Status:	PULLED
Tank Label:	1966-4
Year Removed:	1987
Capacity (Gal):	4000
Category One:	UST
Tank Protect:	U
CP Test:	Not reported
Release Monitor:	Not reported
Release Monitor:	Not reported
Condition:	Not reported
Date Reference:	Not reported

UST:

Facility ID:	5249821
Sites Id:	870154
Pin:	Not reported
Permitted To:	Not reported
Landowner:	** Unknown ***
Permit Expires:	Not reported
Fee Status:	Not reported
Tanks Pulled:	6
Site Code:	C
Removed:	6
Receipt:	Not reported
Owner Name:	S B Collins Inc
Owner Person:	Carl Ruprecht
Owner Address:	PO Box 671
Owner City,St,Zip:	Saint Albans, VT 05478
Owner Telephone:	802-527-0116
Operator Name:	S B Collins Inc
Operator Person:	Carl Ruprecht
Operator Address:	PO Box 671
Operator City,St,Zip:	Saint Albans, VT 05478

MAIN STREET GETTY (Continued) **U003516566**

Operator Telephone: 802-527-0116
Groundwater Monitoring Wells: Not reported
Vapor Monitoring Points: Not reported

UST:
Facility Id: 5249821
Facility Status: PULLED
Tank Id: 3670
Tank Status: PULLED
Comp Id: 3667
Compartment Label: 1966-1/A
Substance: GS
Spill: Not reported
Overfill: Not reported

Facility Id: 5249821
Facility Status: PULLED
Tank Id: 3671
Tank Status: PULLED
Comp Id: 3668
Compartment Label: 1966-2/A
Substance: GS
Spill: Not reported
Overfill: Not reported

Facility Id: 5249821
Facility Status: PULLED
Tank Id: 3672
Tank Status: PULLED
Comp Id: 3669
Compartment Label: 1966-3/A
Substance: GS
Spill: Not reported
Overfill: Not reported

Facility Id: 5249821
Facility Status: PULLED
Tank Id: 3673
Tank Status: PULLED
Comp Id: 3670
Compartment Label: 1966-4/A
Substance: GS
Spill: Not reported
Overfill: Not reported

Facility Id: 5249821
Facility Status: PULLED
Tank Id: 3674
Tank Status: PULLED
Comp Id: 3671
Compartment Label: 1966-5/A
Substance: 24
Spill: Not reported
Overfill: Not reported

Facility Id: 5249821
Facility Status: PULLED

MAIN STREET GETTY (Continued) **U003516566**

Tank Id:	3675
Tank Status:	PULLED
Comp Id:	3672
Compartment Label:	1966-6/A
Substance:	UO
Spill:	Not reported
Overfill:	Not reported

UST:

Facility Id:	5249821
Facility Status:	PULLED
Tank Id:	3670
Tank Status:	PULLED
Comp Id:	3667
Compartment Label:	3667
Pipe Seq:	1
Pipe Type:	DEFAULT
Pipe Installation Year:	Not reported
Pipe Protection:	Not reported
Cp Pipe Test:	Not reported
Pipe Monitor 1:	Not reported
Pipe Monitor 1 Test:	Not reported
Pipe Monitor 2:	Not reported
Pipe Monitor 2 Tested Date:	Not reported
Pipe Monitor 2 Test:	Not reported
Pump Type:	Not reported

Facility Id:	5249821
Facility Status:	PULLED
Tank Id:	3671
Tank Status:	PULLED
Comp Id:	3668
Compartment Label:	3668
Pipe Seq:	1
Pipe Type:	DEFAULT
Pipe Installation Year:	Not reported
Pipe Protection:	Not reported
Cp Pipe Test:	Not reported
Pipe Monitor 1:	Not reported
Pipe Monitor 1 Test:	Not reported
Pipe Monitor 2:	Not reported
Pipe Monitor 2 Tested Date:	Not reported
Pipe Monitor 2 Test:	Not reported
Pump Type:	Not reported

Facility Id:	5249821
Facility Status:	PULLED
Tank Id:	3672
Tank Status:	PULLED
Comp Id:	3669
Compartment Label:	3669
Pipe Seq:	1
Pipe Type:	DEFAULT
Pipe Installation Year:	Not reported
Pipe Protection:	Not reported
Cp Pipe Test:	Not reported
Pipe Monitor 1:	Not reported

MAIN STREET GETTY (Continued) **U003516566**

Pipe Monitor 1 Test:	Not reported
Pipe Monitor 2:	Not reported
Pipe Monitor 2 Tested Date:	Not reported
Pipe Monitor 2 Test:	Not reported
Pump Type:	Not reported
Facility Id:	5249821
Facility Status:	PULLED
Tank Id:	3673
Tank Status:	PULLED
Comp Id:	3670
Compartment Label:	3670
Pipe Seq:	1
Pipe Type:	DEFAULT
Pipe Installation Year:	Not reported
Pipe Protection:	Not reported
Cp Pipe Test:	Not reported
Pipe Monitor 1:	Not reported
Pipe Monitor 1 Test:	Not reported
Pipe Monitor 2:	Not reported
Pipe Monitor 2 Tested Date:	Not reported
Pipe Monitor 2 Test:	Not reported
Pump Type:	Not reported
Facility Id:	5249821
Facility Status:	PULLED
Tank Id:	3674
Tank Status:	PULLED
Comp Id:	3671
Compartment Label:	3671
Pipe Seq:	1
Pipe Type:	DEFAULT
Pipe Installation Year:	Not reported
Pipe Protection:	Not reported
Cp Pipe Test:	Not reported
Pipe Monitor 1:	Not reported
Pipe Monitor 1 Test:	Not reported
Pipe Monitor 2:	Not reported
Pipe Monitor 2 Tested Date:	Not reported
Pipe Monitor 2 Test:	Not reported
Pump Type:	Not reported
Facility Id:	5249821
Facility Status:	PULLED
Tank Id:	3675
Tank Status:	PULLED
Comp Id:	3672
Compartment Label:	3672
Pipe Seq:	1
Pipe Type:	DEFAULT
Pipe Installation Year:	Not reported
Pipe Protection:	Not reported
Cp Pipe Test:	Not reported
Pipe Monitor 1:	Not reported
Pipe Monitor 1 Test:	Not reported
Pipe Monitor 2:	Not reported
Pipe Monitor 2 Tested Date:	Not reported

MAIN STREET GETTY (Continued) **U003516566**

Pipe Monitor 2 Test:	Not reported
Pump Type:	Not reported

Facility ID:	5249821
Facility Status:	PULLED
Tank ID:	3674
Tank Status:	PULLED
Tank Label:	1966-5
Year Removed:	1987
Capacity (Gal):	1000
Category One:	UST
Tank Protect:	U
CP Test:	Not reported
Release Monitor:	Not reported
Release Monitor:	Not reported
Condition:	Not reported
Date Reference:	Not reported

UST:

Facility ID:	5249821
Sites Id:	870154
Pin:	Not reported
Permitted To:	Not reported
Landowner:	** Unknown ***
Permit Expires:	Not reported
Fee Status:	Not reported
Tanks Pulled:	6
Site Code:	C
Removed:	6
Receipt:	Not reported
Owner Name:	S B Collins Inc
Owner Person:	Carl Ruprecht
Owner Address:	PO Box 671
Owner City,St,Zip:	Saint Albans, VT 05478
Owner Telephone:	802-527-0116
Operator Name:	S B Collins Inc
Operator Person:	Carl Ruprecht
Operator Address:	PO Box 671
Operator City,St,Zip:	Saint Albans, VT 05478
Operator Telephone:	802-527-0116
Groundwater Monitoring Wells:	Not reported
Vapor Monitoring Points:	Not reported

UST:

Facility Id:	5249821
Facility Status:	PULLED
Tank Id:	3670
Tank Status:	PULLED
Comp Id:	3667
Compartment Label:	1966-1/A
Substance:	GS
Spill:	Not reported
Overfill:	Not reported

Facility Id:	5249821
Facility Status:	PULLED

MAIN STREET GETTY (Continued) **U003516566**

Tank Id:	3671
Tank Status:	PULLED
Comp Id:	3668
Compartment Label:	1966-2/A
Substance:	GS
Spill:	Not reported
Overfill:	Not reported
Facility Id:	5249821
Facility Status:	PULLED
Tank Id:	3672
Tank Status:	PULLED
Comp Id:	3669
Compartment Label:	1966-3/A
Substance:	GS
Spill:	Not reported
Overfill:	Not reported
Facility Id:	5249821
Facility Status:	PULLED
Tank Id:	3673
Tank Status:	PULLED
Comp Id:	3670
Compartment Label:	1966-4/A
Substance:	GS
Spill:	Not reported
Overfill:	Not reported
Facility Id:	5249821
Facility Status:	PULLED
Tank Id:	3674
Tank Status:	PULLED
Comp Id:	3671
Compartment Label:	1966-5/A
Substance:	24
Spill:	Not reported
Overfill:	Not reported
Facility Id:	5249821
Facility Status:	PULLED
Tank Id:	3675
Tank Status:	PULLED
Comp Id:	3672
Compartment Label:	1966-6/A
Substance:	UO
Spill:	Not reported
Overfill:	Not reported

UST:

Facility Id:	5249821
Facility Status:	PULLED
Tank Id:	3670
Tank Status:	PULLED
Comp Id:	3667
Compartment Label:	3667
Pipe Seq:	1
Pipe Type:	DEFAULT

MAIN STREET GETTY (Continued) **U003516566**

Pipe Installation Year:	Not reported
Pipe Protection:	Not reported
Cp Pipe Test:	Not reported
Pipe Monitor 1:	Not reported
Pipe Monitor 1 Test:	Not reported
Pipe Monitor 2:	Not reported
Pipe Monitor 2 Tested Date:	Not reported
Pipe Monitor 2 Test:	Not reported
Pump Type:	Not reported
Facility Id:	5249821
Facility Status:	PULLED
Tank Id:	3671
Tank Status:	PULLED
Comp Id:	3668
Compartment Label:	3668
Pipe Seq:	1
Pipe Type:	DEFAULT
Pipe Installation Year:	Not reported
Pipe Protection:	Not reported
Cp Pipe Test:	Not reported
Pipe Monitor 1:	Not reported
Pipe Monitor 1 Test:	Not reported
Pipe Monitor 2:	Not reported
Pipe Monitor 2 Tested Date:	Not reported
Pipe Monitor 2 Test:	Not reported
Pump Type:	Not reported
Facility Id:	5249821
Facility Status:	PULLED
Tank Id:	3672
Tank Status:	PULLED
Comp Id:	3669
Compartment Label:	3669
Pipe Seq:	1
Pipe Type:	DEFAULT
Pipe Installation Year:	Not reported
Pipe Protection:	Not reported
Cp Pipe Test:	Not reported
Pipe Monitor 1:	Not reported
Pipe Monitor 1 Test:	Not reported
Pipe Monitor 2:	Not reported
Pipe Monitor 2 Tested Date:	Not reported
Pipe Monitor 2 Test:	Not reported
Pump Type:	Not reported
Facility Id:	5249821
Facility Status:	PULLED
Tank Id:	3673
Tank Status:	PULLED
Comp Id:	3670
Compartment Label:	3670
Pipe Seq:	1
Pipe Type:	DEFAULT
Pipe Installation Year:	Not reported
Pipe Protection:	Not reported
Cp Pipe Test:	Not reported

MAIN STREET GETTY (Continued) **U003516566**

Pipe Monitor 1:	Not reported
Pipe Monitor 1 Test:	Not reported
Pipe Monitor 2:	Not reported
Pipe Monitor 2 Tested Date:	Not reported
Pipe Monitor 2 Test:	Not reported
Pump Type:	Not reported

Facility Id:	5249821
Facility Status:	PULLED
Tank Id:	3674
Tank Status:	PULLED
Comp Id:	3671
Compartment Label:	3671
Pipe Seq:	1
Pipe Type:	DEFAULT
Pipe Installation Year:	Not reported
Pipe Protection:	Not reported
Cp Pipe Test:	Not reported
Pipe Monitor 1:	Not reported
Pipe Monitor 1 Test:	Not reported
Pipe Monitor 2:	Not reported
Pipe Monitor 2 Tested Date:	Not reported
Pipe Monitor 2 Test:	Not reported
Pump Type:	Not reported

Facility Id:	5249821
Facility Status:	PULLED
Tank Id:	3675
Tank Status:	PULLED
Comp Id:	3672
Compartment Label:	3672
Pipe Seq:	1
Pipe Type:	DEFAULT
Pipe Installation Year:	Not reported
Pipe Protection:	Not reported
Cp Pipe Test:	Not reported
Pipe Monitor 1:	Not reported
Pipe Monitor 1 Test:	Not reported
Pipe Monitor 2:	Not reported
Pipe Monitor 2 Tested Date:	Not reported
Pipe Monitor 2 Test:	Not reported
Pump Type:	Not reported

Facility ID:	5249821
Facility Status:	PULLED
Tank ID:	3675
Tank Status:	PULLED
Tank Label:	1966-6
Year Removed:	1987
Capacity (Gal):	550
Category One:	UST
Tank Protect:	U
CP Test:	Not reported
Release Monitor:	Not reported
Release Monitor:	Not reported
Condition:	Not reported

MAIN STREET GETTY (Continued) **U003516566**

Date Reference: Not reported

UST:
Facility ID: 5249821
Sites Id: 870154
Pin: Not reported
Permitted To: Not reported
Landowner: ** Unknown ***
Permit Expires: Not reported
Fee Status: Not reported
Tanks Pulled: 6
Site Code: C
Removed: 6
Receipt: Not reported
Owner Name: S B Collins Inc
Owner Person: Carl Ruprecht
Owner Address: PO Box 671
Owner City,St,Zip: Saint Albans, VT 05478
Owner Telephone: 802-527-0116
Operator Name: S B Collins Inc
Operator Person: Carl Ruprecht
Operator Address: PO Box 671
Operator City,St,Zip: Saint Albans, VT 05478
Operator Telephone: 802-527-0116
Groundwater Monitoring Wells: Not reported
Vapor Monitoring Points: Not reported

UST:
Facility Id: 5249821
Facility Status: PULLED
Tank Id: 3670
Tank Status: PULLED
Comp Id: 3667
Compartment Label: 1966-1/A
Substance: GS
Spill: Not reported
Overfill: Not reported

Facility Id: 5249821
Facility Status: PULLED
Tank Id: 3671
Tank Status: PULLED
Comp Id: 3668
Compartment Label: 1966-2/A
Substance: GS
Spill: Not reported
Overfill: Not reported

Facility Id: 5249821
Facility Status: PULLED
Tank Id: 3672
Tank Status: PULLED
Comp Id: 3669
Compartment Label: 1966-3/A
Substance: GS
Spill: Not reported
Overfill: Not reported

MAIN STREET GETTY (Continued) **U003516566**

Facility Id:	5249821
Facility Status:	PULLED
Tank Id:	3673
Tank Status:	PULLED
Comp Id:	3670
Compartment Label:	1966-4/A
Substance:	GS
Spill:	Not reported
Overfill:	Not reported

Facility Id:	5249821
Facility Status:	PULLED
Tank Id:	3674
Tank Status:	PULLED
Comp Id:	3671
Compartment Label:	1966-5/A
Substance:	24
Spill:	Not reported
Overfill:	Not reported

Facility Id:	5249821
Facility Status:	PULLED
Tank Id:	3675
Tank Status:	PULLED
Comp Id:	3672
Compartment Label:	1966-6/A
Substance:	UO
Spill:	Not reported
Overfill:	Not reported

UST:

Facility Id:	5249821
Facility Status:	PULLED
Tank Id:	3670
Tank Status:	PULLED
Comp Id:	3667
Compartment Label:	3667
Pipe Seq:	1
Pipe Type:	DEFAULT
Pipe Installation Year:	Not reported
Pipe Protection:	Not reported
Cp Pipe Test:	Not reported
Pipe Monitor 1:	Not reported
Pipe Monitor 1 Test:	Not reported
Pipe Monitor 2:	Not reported
Pipe Monitor 2 Tested Date:	Not reported
Pipe Monitor 2 Test:	Not reported
Pump Type:	Not reported

Facility Id:	5249821
Facility Status:	PULLED
Tank Id:	3671
Tank Status:	PULLED
Comp Id:	3668
Compartment Label:	3668
Pipe Seq:	1
Pipe Type:	DEFAULT

MAIN STREET GETTY (Continued) **U003516566**

Pipe Installation Year:	Not reported
Pipe Protection:	Not reported
Cp Pipe Test:	Not reported
Pipe Monitor 1:	Not reported
Pipe Monitor 1 Test:	Not reported
Pipe Monitor 2:	Not reported
Pipe Monitor 2 Tested Date:	Not reported
Pipe Monitor 2 Test:	Not reported
Pump Type:	Not reported
Facility Id:	5249821
Facility Status:	PULLED
Tank Id:	3672
Tank Status:	PULLED
Comp Id:	3669
Compartment Label:	3669
Pipe Seq:	1
Pipe Type:	DEFAULT
Pipe Installation Year:	Not reported
Pipe Protection:	Not reported
Cp Pipe Test:	Not reported
Pipe Monitor 1:	Not reported
Pipe Monitor 1 Test:	Not reported
Pipe Monitor 2:	Not reported
Pipe Monitor 2 Tested Date:	Not reported
Pipe Monitor 2 Test:	Not reported
Pump Type:	Not reported
Facility Id:	5249821
Facility Status:	PULLED
Tank Id:	3673
Tank Status:	PULLED
Comp Id:	3670
Compartment Label:	3670
Pipe Seq:	1
Pipe Type:	DEFAULT
Pipe Installation Year:	Not reported
Pipe Protection:	Not reported
Cp Pipe Test:	Not reported
Pipe Monitor 1:	Not reported
Pipe Monitor 1 Test:	Not reported
Pipe Monitor 2:	Not reported
Pipe Monitor 2 Tested Date:	Not reported
Pipe Monitor 2 Test:	Not reported
Pump Type:	Not reported
Facility Id:	5249821
Facility Status:	PULLED
Tank Id:	3674
Tank Status:	PULLED
Comp Id:	3671
Compartment Label:	3671
Pipe Seq:	1
Pipe Type:	DEFAULT
Pipe Installation Year:	Not reported
Pipe Protection:	Not reported
Cp Pipe Test:	Not reported

MAIN STREET GETTY (Continued) **U003516566**

Pipe Monitor 1:	Not reported
Pipe Monitor 1 Test:	Not reported
Pipe Monitor 2:	Not reported
Pipe Monitor 2 Tested Date:	Not reported
Pipe Monitor 2 Test:	Not reported
Pump Type:	Not reported
Facility Id:	5249821
Facility Status:	PULLED
Tank Id:	3675
Tank Status:	PULLED
Comp Id:	3672
Compartment Label:	3672
Pipe Seq:	1
Pipe Type:	DEFAULT
Pipe Installation Year:	Not reported
Pipe Protection:	Not reported
Cp Pipe Test:	Not reported
Pipe Monitor 1:	Not reported
Pipe Monitor 1 Test:	Not reported
Pipe Monitor 2:	Not reported
Pipe Monitor 2 Tested Date:	Not reported
Pipe Monitor 2 Test:	Not reported
Pump Type:	Not reported

B9 **FOUNDRY MACHINE SHOP** **RCRA-SQG 1001226210**
ESE **116 N MAIN ST REAR** **FINDS VTR000009910**
< 1/8 **ST ALBANS, VT 05478**
614 ft.

Site 1 of 3 in cluster B

Relative: Higher

Actual: 433 ft.

RCRAInfo:

Owner:	HERBERT L MITCHELL
	(802) 524-3513
EPA ID:	VTR000009910
Contact:	WILLIAM MITCHELL
	(802) 524-2685

Classification: Conditionally Exempt Small Quantity Generator
TSDF Activities: Not reported

Violation Status: Violations exist

Regulation Violated:	7-303(3)(a)(iii) & 7-304
Area of Violation:	YHAZARDOUS WASTE DETERMINATIONS
Date Violation Determined:	02/10/1998
Actual Date Achieved Compliance:	02/10/1998
Regulation Violated:	7-104
Area of Violation:	GENERATOR-GENERAL REQUIREMENTS
Date Violation Determined:	02/10/1998
Actual Date Achieved Compliance:	02/10/1998

There are 2 violation record(s) reported at this site:

Evaluation	Area of Violation	Date of Compliance
PEI	YHAZARDOUS WASTE DETERMINATIONS	19980210
	GENERATOR-GENERAL REQUIREMENTS	19980210

FOUNDRY MACHINE SHOP (Continued) **1001226210**

FINDS:
Other Pertinent Environmental Activity Identified at Site

RCRAInfo is a national information system that supports the Resource Conservation and Recovery Act (RCRA) program through the tracking of events and activities related to facilities that generate, transport, and treat, store, or dispose of hazardous waste. RCRAInfo allows RCRA program staff to track the notification, permit, compliance, and corrective action activities required under RCRA.

B10 **DR ELIZABETH NELSON** **RCRA-SQG** **1004792700**
ESE **120 N MAIN ST** **FINDS** **VTR000012112**
< 1/8 **ST ALBANS, VT 05478**
640 ft.

Site 2 of 3 in cluster B

Relative: Higher

Actual: 433 ft.

RCRAInfo:
Owner: PROFESSIONAL OFFICE BUILDING
(802) 524-5217
EPA ID: VTR000012112

Contact: ELIZABETH NELSON
(802) 524-4894

Classification: Small Quantity Generator
TSDF Activities: Not reported

Violation Status: No violations found

FINDS:
Other Pertinent Environmental Activity Identified at Site

RCRAInfo is a national information system that supports the Resource Conservation and Recovery Act (RCRA) program through the tracking of events and activities related to facilities that generate, transport, and treat, store, or dispose of hazardous waste. RCRAInfo allows RCRA program staff to track the notification, permit, compliance, and corrective action activities required under RCRA.

B11 **DR STANLEY** **CT MANIFEST** **1007938496**
ESE **120 N MAIN ST** **N/A**
< 1/8 **ST ALBONS, VT 05478**
640 ft.

Site 3 of 3 in cluster B

Relative: Higher

Actual: 433 ft.

CT MANIFEST:

Manifest No:	Not reported
Waste Occurence:	Not reported
UNNA:	Not reported
Hazard Class:	Not reported
US Dot Description:	Not reported

DR STANLEY (Continued) **1007938496**

No of Containers:	Not reported
Container Type:	Not reported
Quantity:	Not reported
Weight/Volume:	Not reported
Additional Description:	Not reported
Handling Code:	Not reported
Date Record Was Last Modified:	Not reported
DEO Who Last Modified Record:	Not reported
Manifest No:	Not reported
Waste Occurence:	Not reported
EPA Waste Code:	Not reported
Recycled Waste?:	Not reported
Date Record Was Last Modified:	Not reported
DEO Who Last Modified Record:	Not reported
Year:	1997
Manifest ID:	CTF0617803
TSDF EPA ID:	CTD001156009
TSDF Name:	SAFETY-KLEEN CORP.
TSDF Address:	39 COMMUNITY AVE EXT.
TSDF City,St,Zip:	PLAINFIELD, CT 06374
TSDF Country:	USA
TSDF Telephone:	Not reported
Transport Date:	01/16/97
Transporter EPA ID:	ILD984908202
Transporter Name:	SAFETY-KLEEN CORP.
Transporter Country:	USA
Transporter Phone:	Not reported
Trans 2 Date:	/ /
Trans 2 EPA ID:	Not reported
Trans 2 Name:	Not reported
Trans 2 Address:	Not reported
Trans 2 City,St,Zip:	CT
Trans 2 Country:	USA
Trans 2 Phone:	Not reported
Generator EPA ID:	VTP000006643
Gererator Phone:	8025244844
Generator Address:	Not reported
Generator City,State,Zip:	Not reported
Generator Country:	Not reported
Special Handling:	Not reported
Discrepancies:	Not reported
Date Shipped:	01/16/97
Date Received:	01/21/97
Last modified date:	04/26/04
Last modified by:	IG
Comments:	Not reported
Year:	1996
Manifest ID:	CTF0481124
TSDF EPA ID:	CTD001156009
TSDF Name:	SAFETY-KLEEN SYSTEMS, INC.
TSDF Address:	39 COMMUNITY AVE EXT.
TSDF City,St,Zip:	PLAINFIELD, CT 06374
TSDF Country:	USA
TSDF Telephone:	Not reported
Transport Date:	09/30/96
Transporter EPA ID:	ILD984908202
Transporter Name:	SAFETY-KLEEN SYSTEMS, INC.

DR STANLEY (Continued) **1007938496**

Transporter Country:	USA
Transporter Phone:	Not reported
Trans 2 Date:	/ /
Trans 2 EPA ID:	Not reported
Trans 2 Name:	Not reported
Trans 2 Address:	Not reported
Trans 2 City,St,Zip:	CT
Trans 2 Country:	USA
Trans 2 Phone:	Not reported
Generator EPA ID:	VTP000006643
Gererator Phone:	8025244844
Generator Address:	Not reported
Generator City,State,Zip:	Not reported
Generator Country:	Not reported
Special Handling:	Not reported
Discrepancies:	Not reported
Date Shipped:	09/30/96
Date Received:	10/01/96
Last modified date:	04/26/04
Last modified by:	IG
Comments:	Not reported

C12 **BOSTON TAILORING & CLEANERS** **RCRA-SQG** **1000416238**
South **46 FEDERAL ST** **FINDS** **VTD019128172**
1/8-1/4 **ST ALBANS, VT 05478** **VT MANIFEST**
851 ft.

Site 1 of 3 in cluster C

Relative: Higher

Actual: 397 ft.

RCRAInfo:
Owner: PR: JOHN DEMARINIS
(802) 527-1522
EPA ID: VTD019128172

Contact: DEMARINIS JOHN
(802) 524-5686

Classification: Conditionally Exempt Small Quantity Generator
TSDF Activities: Not reported

Violation Status: Violations exist

Regulation Violated:	7-309(5)(c)(i)
Area of Violation:	YCONTAINER MGT=SAT'LITE ACCUMS/CONTAINER
Date Violation Determined:	11/05/1997
Actual Date Achieved Compliance:	12/12/1997
Enforcement Action:	WRITTEN INFORMAL
Enforcement Action Date:	11/14/1997
Penalty Type:	Not reported

There are 1 violation record(s) reported at this site:

Evaluation	Area of Violation	Date of Compliance
PEI	YCONTAINER MGT=SAT'LITE ACCUMS/CONTAINER	19971212

FINDS:
Other Pertinent Environmental Activity Identified at Site

RCRAInfo is a national information system that supports the Resource Conservation and Recovery Act (RCRA) program through the tracking of

BOSTON TAILORING & CLEANERS (Continued) **1000416238**

events and activities related to facilities that generate, transport, and treat, store, or dispose of hazardous waste. RCRAInfo allows RCRA program staff to track the notification, permit, compliance, and corrective action activities required under RCRA.

VT MANIFEST:

Manifest ID:	001634904JJK
EPAID:	VTD019128172
Mailing Name:	BOSTON TAILORING & CLEANERS
Mailing Address:	46 FEDERAL ST
Mailing City,St,Zip:	ST ALBANS, VT 5478
Contact Phone:	8025245686
Contact Name:	DEMARINIS JOHN
Trans1:	TXR000050930
T1 Name:	SAFETY-KLEEN SYSTEMS INC
Manifest Transporter City:	PLANO
Manifest Transporter State:	TX
FACID:	VTD000791699
Facility Name:	SAFETY-KLEEN SYSTEMS INC
DotDescrip:	NOT SHIPPED
AddtionalDot:	Not reported
Quantity:	0
Unit:	Not reported
Waste:	Not reported
Date Shipped:	10/12/06
Facility City:	BARRE
Facility State:	VT
Fac Date:	10/12/06

Manifest ID:	001634904JJK
EPAID:	VTD019128172
Mailing Name:	BOSTON TAILORING & CLEANERS
Mailing Address:	46 FEDERAL ST
Mailing City,St,Zip:	ST ALBANS, VT 5478
Contact Phone:	8025245686
Contact Name:	DEMARINIS JOHN
Trans1:	TXR000050930
T1 Name:	SAFETY-KLEEN SYSTEMS INC
Manifest Transporter City:	PLANO
Manifest Transporter State:	TX
FACID:	VTD000791699
Facility Name:	SAFETY-KLEEN SYSTEMS INC
DotDescrip:	WASTE TOXIC LIQUID ORGANIC NOS TEETRACHLOROETHYLENE 6.2 UN2810 PGIII RQ
AddtionalDot:	Not reported
Quantity:	140
Unit:	P
Waste:	D007;D039;D040;F002
Date Shipped:	10/12/06
Facility City:	BARRE
Facility State:	VT
Fac Date:	10/12/06

Manifest ID:	VT2186761

BOSTON TAILORING & CLEANERS (Continued) **1000416238**

EPAID: VTD019128172
Mailing Name: BOSTON TAILORING & CLEANERS
Mailing Address: 46 FEDERAL ST
Mailing City,St,Zip: ST ALBANS, VT 5478
Contact Phone: 8025245686
Contact Name: DEMARINIS JOHN
Trans1: TXR000050930
T1 Name: SAFETY-KLEEN SYSTEMS INC
Manifest Transporter City: PLANO
Manifest Transporter State: TX
FACID: VTD000791699
Facility Name: SAFETY-KLEEN SYSTEMS INC
DotDescrip: WASTE TOXIC LIQUID ORGANIC TETRACHLOROETHYLENE
AddtionalDot: Not reported
Quantity: 160
Unit: P
Waste: D007;D039;D040;F002;VX51
Date Shipped: 07/25/06
Facility City: BARRE
Facility State: VT
Fac Date: 07/25/06

Manifest ID: VT2187406
EPAID: VTD019128172
Mailing Name: BOSTON TAILORING & CLEANERS
Mailing Address: 46 FEDERAL ST
Mailing City,St,Zip: ST ALBANS, VT 5478
Contact Phone: 8025245686
Contact Name: DEMARINIS JOHN
Trans1: TXR000050930
T1 Name: SAFETY-KLEEN SYSTEMS INC
Manifest Transporter City: PLANO
Manifest Transporter State: TX
FACID: VTD000791699
Facility Name: SAFETY-KLEEN SYSTEMS INC
DotDescrip: WASTE TOXIC LIQUID ORGANIC TETRACHLOROETHYLENE
AddtionalDot: Not reported
Quantity: 150
Unit: P
Waste: D007;D039;D040;F002;VX51
Date Shipped: 05/03/06
Facility City: BARRE
Facility State: VT
Fac Date: 05/03/06

C13 **BOSTON TAILORING** **DRYCLEANERS** **S106492215**
South **46 FEDERAL STREET** **N/A**
1/8-1/4 **ST. ALBANS, VT 05478**
851 ft.

Site 2 of 3 in cluster C

Relative:
Higher

DRYCLEANERS:
Facility ID: 24
Actual: Facility Contact: John Demarinis
397 ft. Facility Tele: 802-524-5686

C14
South
1/8-1/4
885 ft.

Relative:
Higher

Actual:
398 ft.

CHAMPLAIN MONUMENTS INC
48 FEDERAL ST
ST ALBANS, VT 05478

RCRA-SQG **1001233928**
FINDS **VTR000011908**

Site 3 of 3 in cluster C

RCRAInfo:
Owner: CHAMPLAIN MONUMENTS INC
(802) 555-1212
EPA ID: VTR000011908

Contact: ENVR ENGR
(802) 555-1212

Classification: Small Quantity Generator
TSDF Activities: Not reported

Violation Status: No violations found

FINDS:
Other Pertinent Environmental Activity Identified at Site

RCRAInfo is a national information system that supports the Resource Conservation and Recovery Act (RCRA) program through the tracking of events and activities related to facilities that generate, transport, and treat, store, or dispose of hazardous waste. RCRAInfo allows RCRA program staff to track the notification, permit, compliance, and corrective action activities required under RCRA.

D15
SSE
1/8-1/4
943 ft.

Relative:
Higher

Actual:
432 ft.

BROOKS PHARMACY 756
153 NORTH MAIN ST STE 23
ST ALBANS, VT 05478

RCRA-SQG **1004792634**
FINDS **VTR000009951**
VT MANIFEST
RI MANIFEST

Site 1 of 2 in cluster D

RCRAInfo:
Owner: POMERLEAU REAL ESTATE
(802) 863-8210
EPA ID: VTR000009951

Contact: PATRICK ROSS
(401) 825-3756

Classification: Small Quantity Generator
TSDF Activities: Not reported

Violation Status: No violations found

FINDS:
Other Pertinent Environmental Activity Identified at Site

RCRAInfo is a national information system that supports the Resource Conservation and Recovery Act (RCRA) program through the tracking of events and activities related to facilities that generate, transport, and treat, store, or dispose of hazardous waste. RCRAInfo allows RCRA program staff to track the notification, permit, compliance, and corrective action activities required under RCRA.

BROOKS PHARMACY 756 (Continued) **1004792634**

VT MANIFEST:

Manifest ID:	000275883FLE
EPAID:	VTR000009951
Mailing Name:	BROOKS PHARMACY 0756 C/O MAXI DRUG INC
Mailing Address:	50 SERVICE AVE
Mailing City,St,Zip:	WARWICK, RI 2886
Contact Phone:	4018253781
Contact Name:	BARBARA GIAMBALVO-SKAGG
Trans1:	RID980906986
T1 Name:	21ST CENTURY ENVIRONMENTAL MGMT INC
Manifest Transporter City:	WARWICK
Manifest Transporter State:	RI
FACID:	RID040098352
Facility Name:	NORTHLAND ENVIRONMENTAL INC.
DotDescrip:	RQ HAZARDOUS WASTE LIQUID NOS 9, NA3082, PGIII SILVER AMMONIUM THIOSULFATE
AddtionalDot:	Not reported
Quantity:	15
Unit:	G
Waste:	D011
Date Shipped:	09/28/06
Facility City:	PROVIDENCE
Facility State:	RI
Fac Date:	09/29/06

Manifest ID:	000278845FLE
EPAID:	VTR000009951
Mailing Name:	BROOKS PHARMACY 0756 C/O MAXI DRUG INC
Mailing Address:	50 SERVICE AVE
Mailing City,St,Zip:	WARWICK, RI 2886
Contact Phone:	4018253781
Contact Name:	BARBARA GIAMBALVO-SKAGG
Trans1:	RID980906986
T1 Name:	21ST CENTURY ENVIRONMENTAL MGMT INC
Manifest Transporter City:	WARWICK
Manifest Transporter State:	RI
FACID:	RID040098352
Facility Name:	NORTHLAND ENVIRONMENTAL INC.
DotDescrip:	RQ HAZARDOUS WASTE LIQUID NOS 9 NA3092 PGIII SILVER AMMONIUM THIOSULFATE
AddtionalDot:	Not reported
Quantity:	15
Unit:	G
Waste:	D011;VX51
Date Shipped:	10/25/06
Facility City:	PROVIDENCE
Facility State:	RI
Fac Date:	10/27/06

Manifest ID:	002131019JJK
EPAID:	VTR000009951
Mailing Name:	BROOKS PHARMACY 0756 C/O MAXI DRUG INC
Mailing Address:	50 SERVICE AVE
Mailing City,St,Zip:	WARWICK, RI 2886
Contact Phone:	4018253781
Contact Name:	BARBARA GIAMBALVO-SKAGG
Trans1:	RID980906986

BROOKS PHARMACY 756 (Continued) **1004792634**

T1 Name: 21ST CENTURY ENVIRONMENTAL MGMT INC
Manifest Transporter City: WARWICK
Manifest Transporter State: RI
FACID: RID040098352
Facility Name: NORTHLAND ENVIRONMENTAL INC.
DotDescrip: RQ HAZARDOUS WASTE LIQUID NOS 9 NA3082 PGIII SILVER AMMONIUM THIOSULFATE
AddtionalDot: Not reported
Quantity: 20
Unit: G
Waste: D011;VX51
Date Shipped: 12/18/06
Facility City: PROVIDENCE
Facility State: RI
Fac Date: 12/20/06

Manifest ID: 002145106JJK
EPAID: VTR000009951
Mailing Name: BROOKS PHARMACY 0756 C/O MAXI DRUG INC
Mailing Address: 50 SERVICE AVE
Mailing City,St,Zip: WARWICK, RI 2886
Contact Phone: 4018253781
Contact Name: BARBARA GIAMBALVO-SKAGG
Trans1: RID980906986
T1 Name: 21ST CENTURY ENVIRONMENTAL MGMT INC
Manifest Transporter City: WARWICK
Manifest Transporter State: RI
FACID: RID040098352
Facility Name: NORTHLAND ENVIRONMENTAL INC.
DotDescrip: RQ HAZARDOUS WASTE LIQUID NOS 9 NA3082 PGIII SILVER AMMONIUM THIOSULFATE
AddtionalDot: Not reported
Quantity: 15
Unit: G
Waste: D011;VX51
Date Shipped: 11/20/06
Facility City: PROVIDENCE
Facility State: RI
Fac Date: 11/22/06

Manifest ID: RIS0124450
EPAID: VTR000009951
Mailing Name: BROOKS PHARMACY 0756 C/O MAXI DRUG INC
Mailing Address: 50 SERVICE AVE
Mailing City,St,Zip: WARWICK, RI 2886
Contact Phone: 4018253781
Contact Name: BARBARA GIAMBALVO-SKAGG
Trans1: RID980906986
T1 Name: 21ST CENTURY ENVIRONMENTAL MGMT INC
Manifest Transporter City: WARWICK
Manifest Transporter State: RI
FACID: RID040098352
Facility Name: NORTHLAND ENVIRONMENTAL INC.
DotDescrip: RQ HAZARDOUS WASTE LIQUID SILVER AMMONIUM THIOSULFATE
AddtionalDot: Not reported
Quantity: 30
Unit: G

BROOKS PHARMACY 756 (Continued) **1004792634**

Waste: D011;VX51
Date Shipped: 05/10/06
Facility City: PROVIDENCE
Facility State: RI
Fac Date: 05/12/06

Manifest ID: RIS0124450
EPAID: VTR000009951
Mailing Name: BROOKS PHARMACY 0756 C/O MAXI DRUG INC
Mailing Address: 50 SERVICE AVE
Mailing City,St,Zip: WARWICK, RI 2886
Contact Phone: 4018253781
Contact Name: BARBARA GIAMBALVO-SKAGG
Trans1: RID980906986
T1 Name: 21ST CENTURY ENVIRONMENTAL MGMT INC
Manifest Transporter City: WARWICK
Manifest Transporter State: RI
FACID: RID040098352
Facility Name: NORTHLAND ENVIRONMENTAL INC.
DotDescrip: NON DOT NON RCRA REGULATED LIQUID NOT DOT REGULATED POTASSIUM SULFITE POTASSIUM CARBONATE
AddtionalDot: Not reported
Quantity: 60
Unit: G
Waste: VT99
Date Shipped: 05/10/06
Facility City: PROVIDENCE
Facility State: RI
Fac Date: 05/12/06

Manifest ID: RIS0127288
EPAID: VTR000009951
Mailing Name: BROOKS PHARMACY 0756 C/O MAXI DRUG INC
Mailing Address: 50 SERVICE AVE
Mailing City,St,Zip: WARWICK, RI 2886
Contact Phone: 4018253781
Contact Name: BARBARA GIAMBALVO-SKAGG
Trans1: RID980906986
T1 Name: 21ST CENTURY ENVIRONMENTAL MGMT INC
Manifest Transporter City: WARWICK
Manifest Transporter State: RI
FACID: RID040098352
Facility Name: NORTHLAND ENVIRONMENTAL INC.
DotDescrip: RQ HAZARDOUS WASTE LIQUID SILVER AMMONIUM THIOSULFATE
AddtionalDot: Not reported
Quantity: 30
Unit: G
Waste: D011;VX51
Date Shipped: 07/05/06
Facility City: PROVIDENCE
Facility State: RI
Fac Date: 07/07/06

Manifest ID: RIS0127288
EPAID: VTR000009951
Mailing Name: BROOKS PHARMACY 0756 C/O MAXI DRUG INC
Mailing Address: 50 SERVICE AVE

BROOKS PHARMACY 756 (Continued) **1004792634**

Mailing City,St,Zip: WARWICK, RI 2886
Contact Phone: 4018253781
Contact Name: BARBARA GIAMBALVO-SKAGG
Trans1: RID980906986
T1 Name: 21ST CENTURY ENVIRONMENTAL MGMT INC
Manifest Transporter City: WARWICK
Manifest Transporter State: RI
FACID: RID040098352
Facility Name: NORTHLAND ENVIRONMENTAL INC.
DotDescrip: NOT SHIPPED
AddtionalDot: Not reported
Quantity: 0
Unit: P
Waste: Not reported
Date Shipped: 07/05/06
Facility City: PROVIDENCE
Facility State: RI
Fac Date: 07/07/06

MANIFEST:
GEN Cert Date: 10/28/05
Transporter Recpt Date: 10/28/05
Number Of Containers: Not reported
Container Type: D011
Waste Code1: Not reported
Waste Code2: Not reported
Waste Code3: Not reported
Comment: Not reported
Fee Exempt Code: Not reported
TSDF Name: Northland Environmental Inc.
TSDF ID: rid040098352
Date Imported: 05/04/06
Transporter 2 Name: Not reported
Transporter 2 ID: Not reported
Manifest Docket Number: RIS0114573
Waste Description: PHOTO FIXER
Quantity: Not reported
WT/Vol Units: G
Item Number: 48569711
Transporter Name: 21ST CENTURY ENV MGT
Transporter EPA ID: RID980906986
GEN Cert Date: 10/28/05
Transporter Recpt Date: 10/28/05
Transporter 2 Recpt Date: / /
TSDF Recpt Date: 10/28/05
EPA ID: VTR000009951

Manifest Docket Number: RIS0104756
Waste Description: PHOTO FIXER
Quantity: Not reported
WT/Vol Units: G
Item Number: 4837
Transporter Name: 21ST CENTURY ENV MGT
Transporter EPA ID: RID980906986
GEN Cert Date: 02/18/05
Transporter Recpt Date: 02/18/05
Transporter 2 Recpt Date: / /

BROOKS PHARMACY 756 (Continued) **1004792634**

TSDF Recpt Date: 02/18/05
EPA ID: VTR000009951

Manifest Docket Number: RIS0097162
Waste Description: PHOTO FIXER
Quantity: Not reported
WT/Vol Units: G
Item Number: 483
Transporter Name: 21ST CENTURY ENV MGT
Transporter EPA ID: RID980906986
GEN Cert Date: 08/06/04
Transporter Recpt Date: 08/06/04
Transporter 2 Recpt Date: / /
TSDF Recpt Date: 08/06/04
EPA ID: VTR000009951

Manifest Docket Number: RIS0091455
Waste Description: WASTE PHOTO DEVELOPER
Quantity: Not reported
WT/Vol Units: G
Item Number: 3230
Transporter Name: 21ST CENTURY ENV MGT
Transporter EPA ID: RID980906986
GEN Cert Date: 03/19/04
Transporter Recpt Date: 03/19/04
Transporter 2 Recpt Date: / /
TSDF Recpt Date: 03/19/04
EPA ID: VTR000009951

Manifest Docket Number: RIS0091455
Waste Description: PHOTO FIXER
Quantity: Not reported
WT/Vol Units: G
Item Number: 3231
Transporter Name: 21ST CENTURY ENV MGT
Transporter EPA ID: RID980906986
GEN Cert Date: 03/19/04
Transporter Recpt Date: 03/19/04
Transporter 2 Recpt Date: / /
TSDF Recpt Date: 03/19/04
EPA ID: VTR000009951

Manifest Docket Number: RIS0097162
Waste Description: PHOTO FIXER
Quantity: Not reported
WT/Vol Units: G
Item Number: 11449
Transporter Name: 21ST CENTURY ENV MGT
Transporter EPA ID: RID980906986
GEN Cert Date: 08/06/04
Transporter Recpt Date: 08/06/04
Transporter 2 Recpt Date: / /
TSDF Recpt Date: 08/06/04
EPA ID: VTR000009951

Manifest Docket Number: RIS0097162
Waste Description: PHOTO FIXER

BROOKS PHARMACY 756 (Continued) **1004792634**

Quantity:	Not reported
WT/Vol Units:	G
Item Number:	48653044
Transporter Name:	21ST CENTURY ENV MGT
Transporter EPA ID:	RID980906986
GEN Cert Date:	08/06/04
Transporter Recpt Date:	08/06/04
Transporter 2 Recpt Date:	/ /
TSDF Recpt Date:	08/06/04
EPA ID:	VTR000009951
Manifest Docket Number:	RIS0090231
Waste Description:	WASTE PHOTO DEVELOPER
Quantity:	Not reported
WT/Vol Units:	G
Item Number:	5112
Transporter Name:	21ST CENTURY ENV MGT
Transporter EPA ID:	RID980906986
GEN Cert Date:	02/20/04
Transporter Recpt Date:	02/20/04
Transporter 2 Recpt Date:	/ /
TSDF Recpt Date:	02/20/04
EPA ID:	VTR000009951
Manifest Docket Number:	RIS0110234
Waste Description:	PHOTO FIXER
Quantity:	Not reported
WT/Vol Units:	G
Item Number:	42131
Transporter Name:	21ST CENTURY ENV MGT
Transporter EPA ID:	RID980906986
GEN Cert Date:	07/08/05
Transporter Recpt Date:	07/08/05
Transporter 2 Recpt Date:	/ /
TSDF Recpt Date:	07/08/05
EPA ID:	VTR000009951
Manifest Docket Number:	RIS0110234
Waste Description:	PHOTO FIXER
Quantity:	Not reported
WT/Vol Units:	G
Item Number:	9471
Transporter Name:	21ST CENTURY ENV MGT
Transporter EPA ID:	RID980906986
GEN Cert Date:	07/08/05
Transporter Recpt Date:	07/08/05
Transporter 2 Recpt Date:	/ /
TSDF Recpt Date:	07/08/05
EPA ID:	VTR000009951
Manifest Docket Number:	RIS0104109
Waste Description:	PHOTO FIXER
Quantity:	Not reported
WT/Vol Units:	G
Item Number:	3332
Transporter Name:	21ST CENTURY ENV MGT
Transporter EPA ID:	RID980906986

BROOKS PHARMACY 756 (Continued) **1004792634**

GEN Cert Date: 01/21/05
Transporter Recpt Date: 01/21/05
Transporter 2 Recpt Date: / /
TSDF Recpt Date: 01/21/05
EPA ID: VTR000009951

Manifest Docket Number: RIS0104109
Waste Description: PHOTO FIXER
Quantity: Not reported
WT/Vol Units: G
Item Number: 35784
Transporter Name: 21ST CENTURY ENV MGT
Transporter EPA ID: RID980906986
GEN Cert Date: 01/21/05
Transporter Recpt Date: 01/21/05
Transporter 2 Recpt Date: / /
TSDF Recpt Date: 01/21/05
EPA ID: VTR000009951

Manifest Docket Number: RIS0104109
Waste Description: PHOTO FIXER
Quantity: Not reported
WT/Vol Units: G
Item Number: 8589
Transporter Name: 21ST CENTURY ENV MGT
Transporter EPA ID: RID980906986
GEN Cert Date: 01/21/05
Transporter Recpt Date: 01/21/05
Transporter 2 Recpt Date: / /
TSDF Recpt Date: 01/21/05
EPA ID: VTR000009951

Manifest Docket Number: RIS0096098
Waste Description: PHOTO FIXER
Quantity: Not reported
WT/Vol Units: G
Item Number: 7641
Transporter Name: 21ST CENTURY ENV MGT
Transporter EPA ID: RID980906986
GEN Cert Date: 07/09/04
Transporter Recpt Date: 07/09/04
Transporter 2 Recpt Date: / /
TSDF Recpt Date: 07/09/04
EPA ID: VTR000009951

Manifest Docket Number: RIS0102671
Waste Description: PHOTO FIXER
Quantity: Not reported
WT/Vol Units: G
Item Number: 46987
Transporter Name: 21ST CENTURY ENV MGT
Transporter EPA ID: RID980906986
GEN Cert Date: 12/23/04
Transporter Recpt Date: 12/23/04
Transporter 2 Recpt Date: / /
TSDF Recpt Date: 12/23/04
EPA ID: VTR000009951

BROOKS PHARMACY 756 (Continued) **1004792634**

Manifest Docket Number:	RIS0089262
Waste Description:	WASTE PHOTO DEVELOPER
Quantity:	Not reported
WT/Vol Units:	G
Item Number:	6430
Transporter Name:	21ST CENTURY ENV MGT
Transporter EPA ID:	RID980906986
GEN Cert Date:	01/17/04
Transporter Recpt Date:	01/17/04
Transporter 2 Recpt Date:	/ /
TSDF Recpt Date:	01/17/04
EPA ID:	VTR000009951

Manifest Docket Number:	RIS0089262
Waste Description:	PHOTO FIXER
Quantity:	Not reported
WT/Vol Units:	G
Item Number:	6429
Transporter Name:	21ST CENTURY ENV MGT
Transporter EPA ID:	RID980906986
GEN Cert Date:	01/17/04
Transporter Recpt Date:	01/17/04
Transporter 2 Recpt Date:	/ /
TSDF Recpt Date:	01/17/04
EPA ID:	VTR000009951

Manifest Docket Number:	RIS0109047
Waste Description:	WASTE PHOTO DEVELOPER
Quantity:	Not reported
WT/Vol Units:	G
Item Number:	48579310
Transporter Name:	21ST CENTURY ENV MGT
Transporter EPA ID:	RID9809006/986
GEN Cert Date:	06/10/05
Transporter Recpt Date:	06/10/05
Transporter 2 Recpt Date:	/ /
TSDF Recpt Date:	06/10/05
EPA ID:	VTR000009951

Manifest Docket Number:	RIS0109047
Waste Description:	PHOTO FIXER
Quantity:	Not reported
WT/Vol Units:	G
Item Number:	48579309
Transporter Name:	21ST CENTURY ENV MGT
Transporter EPA ID:	RID9809006/986
GEN Cert Date:	06/10/05
Transporter Recpt Date:	06/10/05
Transporter 2 Recpt Date:	/ /
TSDF Recpt Date:	06/10/05
EPA ID:	VTR000009951

Manifest Docket Number:	RIS0102671
Waste Description:	PHOTO FIXER
Quantity:	Not reported
WT/Vol Units:	G
Item Number:	48656148

BROOKS PHARMACY 756 (Continued) **1004792634**

Transporter Name:	21ST CENTURY ENV MGT
Transporter EPA ID:	RID980906986
GEN Cert Date:	12/23/04
Transporter Recpt Date:	12/23/04
Transporter 2 Recpt Date:	/ /
TSDF Recpt Date:	12/23/04
EPA ID:	VTR000009951

Click this hyperlink while viewing on your computer to access
12 additional RI MANIFEST: record(s) in the EDR Site Report.

D16 **SHERWIN WILLIAMS STORE #5468** **RCRA-SQG 1007116839**
SSE **153 N MAIN ST SUITE A** **VT MANIFEST VTR000502898**
1/8-1/4 **ST ALBANS, VT 05478**
946 ft.

Site 2 of 2 in cluster D

Relative:
Higher

Actual:
432 ft.

RCRAInfo:

Owner:	ST ALBANS SHOPPING CENTER INC
	(802) 863-8210
EPA ID:	VTR000502898
Contact:	GREG W STALLINGS
	(216) 566-1710
Classification:	Conditionally Exempt Small Quantity Generator
TSDF Activities:	Not reported

Violation Status: No violations found

VT MANIFEST:

Manifest ID:	NJA5277571
EPAID:	VTR000502898
Mailing Name:	SHERWIN WILLIAMS STORE #5468
Mailing Address:	153 N MAIN ST SUITE A
Mailing City,St,Zip:	ST ALBANS, VT 54781523
Contact Phone:	2165661710
Contact Name:	GREG W STALLINGS
Trans1:	NYD049253719
T1 Name:	ASHLAND DISTRIBUTION CO
Manifest Transporter City:	BINGHAMTON
Manifest Transporter State:	NY
FACID:	NJD002454544
Facility Name:	MARISOL INCORPORATED
DotDescrip:	WASTE PAINT RELATED MATERIAL
AddtionalDot:	Not reported
Quantity:	80
Unit:	G
Waste:	D001;D035
Date Shipped:	05/03/06
Facility City:	MIDDLESEX
Facility State:	NJ
Fac Date:	05/12/06

Manifest ID:	NJA5277571
EPAID:	VTR000502898
Mailing Name:	SHERWIN WILLIAMS STORE #5468
Mailing Address:	153 N MAIN ST SUITE A

SHERWIN WILLIAMS STORE #5468 (Continued) **1007116839**

Mailing City,St,Zip:	ST ALBANS, VT 54781523
Contact Phone:	2165661710
Contact Name:	GREG W STALLINGS
Trans1:	NYD049253719
T1 Name:	ASHLAND DISTRIBUTION CO
Manifest Transporter City:	BINGHAMTON
Manifest Transporter State:	NY
FACID:	NJD002454544
Facility Name:	MARISOL INCORPORATED
DotDescrip:	WASTE PAINT RELATED MATERIAL
AddtionalDot:	Not reported
Quantity:	80
Unit:	G
Waste:	D001;D035
Date Shipped:	05/03/06
Facility City:	MIDDLESEX
Facility State:	NJ
Fac Date:	05/12/06

E17 **NORTHWOOD REALTY** **UST** **U003515789**
South **56 FEDERAL STREET** **N/A**
1/8-1/4 **SAINT ALBANS CITY, VT 05478**
1024 ft.

Site 1 of 2 in cluster E

Relative: Higher

Actual: 394 ft.

UST:

Facility ID:	1496
Facility Status:	PULLED
Tank ID:	1393
Tank Status:	PULLED
Tank Label:	-1-2
Year Removed:	1998
Capacity (Gal):	3000
Category One:	UST
Tank Protect:	U
CP Test:	Not reported
Release Monitor:	Not reported
Release Monitor:	Not reported
Condition:	Not reported
Date Reference:	Not reported

UST:

Facility ID:	1496
Sites Id:	982438
Pin:	Not reported
Permitted To:	Not reported
Landowner:	** Unknown ***
Permit Expires:	Not reported
Fee Status:	Not reported
Tanks Pulled:	2
Site Code:	C
Removed:	2
Receipt:	Not reported
Owner Name:	Northwood Realty
Owner Person:	Not reported
Owner Address:	56 Federal Street
Owner City,St,Zip:	Saint Albans, VT 05478
Owner Telephone:	Not reported

NORTHWOOD REALTY (Continued) **U003515789**

Operator Name:	Northwood Realty
Operator Person:	Not reported
Operator Address:	56 Federal Street
Operator City,St,Zip:	Saint Albans, VT 05478
Operator Telephone:	Not reported
Groundwater Monitoring Wells:	Not reported
Vapor Monitoring Points:	Not reported

UST:

Facility Id:	1496
Facility Status:	PULLED
Tank Id:	1393
Tank Status:	PULLED
Comp Id:	1391
Compartment Label:	-1-2/A
Substance:	GS
Spill:	Not reported
Overfill:	Not reported

Facility Id:	1496
Facility Status:	PULLED
Tank Id:	1394
Tank Status:	PULLED
Comp Id:	1392
Compartment Label:	1972-1/A
Substance:	24
Spill:	Not reported
Overfill:	Not reported

UST:

Facility Id:	1496
Facility Status:	PULLED
Tank Id:	1393
Tank Status:	PULLED
Comp Id:	1391
Compartment Label:	1391
Pipe Seq:	1
Pipe Type:	DEFAULT
Pipe Installation Year:	Not reported
Pipe Protection:	Not reported
Cp Pipe Test:	Not reported
Pipe Monitor 1:	Not reported
Pipe Monitor 1 Test:	Not reported
Pipe Monitor 2:	Not reported
Pipe Monitor 2 Tested Date:	Not reported
Pipe Monitor 2 Test:	Not reported
Pump Type:	Not reported

Facility Id:	1496
Facility Status:	PULLED
Tank Id:	1394
Tank Status:	PULLED
Comp Id:	1392
Compartment Label:	1392
Pipe Seq:	1
Pipe Type:	DEFAULT

NORTHWOOD REALTY (Continued) **U003515789**

Pipe Installation Year:	Not reported
Pipe Protection:	Not reported
Cp Pipe Test:	Not reported
Pipe Monitor 1:	Not reported
Pipe Monitor 1 Test:	Not reported
Pipe Monitor 2:	Not reported
Pipe Monitor 2 Tested Date:	Not reported
Pipe Monitor 2 Test:	Not reported
Pump Type:	Not reported

Facility ID:	1496
Facility Status:	PULLED
Tank ID:	1394
Tank Status:	PULLED
Tank Label:	1972-1
Year Removed:	1998
Capacity (Gal):	5000
Category One:	UST
Tank Protect:	U
CP Test:	Not reported
Release Monitor:	Not reported
Release Monitor:	Not reported
Condition:	Not reported
Date Reference:	Not reported

UST:

Facility ID:	1496
Sites Id:	982438
Pin:	Not reported
Permitted To:	Not reported
Landowner:	** Unknown ***
Permit Expires:	Not reported
Fee Status:	Not reported
Tanks Pulled:	2
Site Code:	C
Removed:	2
Receipt:	Not reported
Owner Name:	Northwood Realty
Owner Person:	Not reported
Owner Address:	56 Federal Street
Owner City,St,Zip:	Saint Albans, VT 05478
Owner Telephone:	Not reported
Operator Name:	Northwood Realty
Operator Person:	Not reported
Operator Address:	56 Federal Street
Operator City,St,Zip:	Saint Albans, VT 05478
Operator Telephone:	Not reported
Groundwater Monitoring Wells:	Not reported
Vapor Monitoring Points:	Not reported

UST:

Facility Id:	1496
Facility Status:	PULLED
Tank Id:	1393
Tank Status:	PULLED
Comp Id:	1391

NORTHWOOD REALTY (Continued) **U003515789**

Compartment Label:	-1-2/A
Substance:	GS
Spill:	Not reported
Overfill:	Not reported
Facility Id:	1496
Facility Status:	PULLED
Tank Id:	1394
Tank Status:	PULLED
Comp Id:	1392
Compartment Label:	1972-1/A
Substance:	24
Spill:	Not reported
Overfill:	Not reported

UST:

Facility Id:	1496
Facility Status:	PULLED
Tank Id:	1393
Tank Status:	PULLED
Comp Id:	1391
Compartment Label:	1391
Pipe Seq:	1
Pipe Type:	DEFAULT
Pipe Installation Year:	Not reported
Pipe Protection:	Not reported
Cp Pipe Test:	Not reported
Pipe Monitor 1:	Not reported
Pipe Monitor 1 Test:	Not reported
Pipe Monitor 2:	Not reported
Pipe Monitor 2 Tested Date:	Not reported
Pipe Monitor 2 Test:	Not reported
Pump Type:	Not reported
Facility Id:	1496
Facility Status:	PULLED
Tank Id:	1394
Tank Status:	PULLED
Comp Id:	1392
Compartment Label:	1392
Pipe Seq:	1
Pipe Type:	DEFAULT
Pipe Installation Year:	Not reported
Pipe Protection:	Not reported
Cp Pipe Test:	Not reported
Pipe Monitor 1:	Not reported
Pipe Monitor 1 Test:	Not reported
Pipe Monitor 2:	Not reported
Pipe Monitor 2 Tested Date:	Not reported
Pipe Monitor 2 Test:	Not reported
Pump Type:	Not reported

E18
South
1/8-1/4
1024 ft.

Relative:
Higher

Actual:
394 ft.

NORTHWOOD REALTY
56 FEDERAL ST
ST ALBANS CITY, VT

Site 2 of 2 in cluster E

LUST **S104038494**
N/A

LUST:

Facility ID:	982438
Flag:	**CLOSED**
Priority:	Site Management Activity Completed
Staff:	Linda Elliott
Owner:	Northwood Realty
Owner Address:	56 Federal St
Owner City,St,Zip:	St Albans City, VT 05478
Discovery Date:	11/2/1998 0:00:00
Closure Date:	9/30/1999 0:00:00
Project Status:	USTs removed and contamination found. Followup investigation reveals low levels of dissolved phase contamination. No further work needed. SMAC.
Source:	UST-Gasoline

19
SSE
1/8-1/4
1103 ft.

Relative:
Higher

Actual:
431 ft.

DR J E MANNING JR DDS
164 N MAIN ST
ST ALBANS, VT 05478

RCRA-SQG **1006817886**
FINDS **VTR000506543**

RCRAInfo:

Owner:	DR J E MANNING JR
EPA ID:	VTR000506543
Contact:	JAMES MANNING JR (802) 524-5555
Classification:	Conditionally Exempt Small Quantity Generator
TSDF Activities:	Not reported

Violation Status: No violations found

FINDS:
Other Pertinent Environmental Activity Identified at Site

RCRAInfo is a national information system that supports the Resource Conservation and Recovery Act (RCRA) program through the tracking of events and activities related to facilities that generate, transport, and treat, store, or dispose of hazardous waste. RCRAInfo allows RCRA program staff to track the notification, permit, compliance, and corrective action activities required under RCRA.

20 East 1/8-1/4 1132 ft.

Relative: Higher

Actual: 470 ft.

STANLEY RESIDENCE
45 FARRAR ST
SAINT ALBANS CITY, VT 05478

UST **U003072671**
N/A

UST:

Facility ID:	5277616
Facility Status:	ACTIVE
Tank ID:	14524
Tank Status:	ACTIVE
Tank Label:	1979-1
Year Removed:	Not reported
Capacity (Gal):	1125
Category One:	UST
Tank Protect:	U
CP Test:	Not reported
Release Monitor:	Not reported
Release Monitor:	Not reported
Condition:	Not reported
Date Reference:	Not reported

UST:

Facility ID:	5277616
Sites Id:	Not reported
Pin:	Not reported
Permitted To:	Not reported
Landowner:	** Unknown ***
Permit Expires:	Not reported
Fee Status:	Not reported
Tanks Pulled:	Not reported
Site Code:	Not reported
Removed:	Not reported
Receipt:	Not reported
Owner Name:	Kevin W Stanley
Owner Person:	Not reported
Owner Address:	45 Farrar Street
Owner City,St,Zip:	Saint Albans, VT 05478
Owner Telephone:	Not reported
Operator Name:	Kevin W Stanley
Operator Person:	Not reported
Operator Address:	45 Farrar Street
Operator City,St,Zip:	Saint Albans, VT 05478
Operator Telephone:	Not reported
Groundwater Monitoring Wells:	Not reported
Vapor Monitoring Points:	Not reported

UST:

Facility Id:	5277616
Facility Status:	ACTIVE
Tank Id:	14524
Tank Status:	ACTIVE
Comp Id:	14657
Compartment Label:	1979-1/A
Substance:	24
Spill:	Not reported
Overfill:	Not reported

UST:

Facility Id:	5277616

STANLEY RESIDENCE (Continued) **U003072671**

Facility Status:	ACTIVE
Tank Id:	14524
Tank Status:	ACTIVE
Comp Id:	14657
Compartment Label:	14657
Pipe Seq:	1
Pipe Type:	DEFAULT
Pipe Installation Year:	1979
Pipe Protection:	U
Cp Pipe Test:	Not reported
Pipe Monitor 1:	Not reported
Pipe Monitor 1 Test:	Not reported
Pipe Monitor 2:	Not reported
Pipe Monitor 2 Tested Date:	Not reported
Pipe Monitor 2 Test:	Not reported
Pump Type:	Not reported

---

21 **FIELD OF DREAMS** **US BROWNFIELDS** **1009829023**
WSW **30 ALDIS STREET** **N/A**
1/4-1/2 **ST. ALBANS, VT 05478**
1331 ft.

Relative:
Lower

Actual:
346 ft.

US BROWNFIELDS:

Recipient Name:	Northwest Regional Planning Commission
Project Name:	Northwest RPC, VT(A03)
Name:	Field of Dreams
Parcel #:	22002030
Parcel size:	4.00
Latitude:	44.825985
Longitude:	-73.1041378
HCM:	Address Matching-Block Face
Map scale:	8 meter
Point of reference:	Other Point
Horiz. collect. method:	North American Datum of 1983
ACRES property ID:	21621
Start date:	11/14/2005
Complete date:	02/13/06
Accomplishment:	Phase I Environmental Assessment
Ownership entity:	Private

---

22 **ST ALBANS CITY ELEM SCHOOL** **SHWS** **S105121351**
West **29 BELLOWS ST** **SPILLS** **N/A**
1/4-1/2 **ST ALBANS CITY, VT**
1701 ft.

Relative:
Lower

Actual:
382 ft.

SHWS:

Facility ID:	20012885
Flag:	**CLOSED**
Priority:	Site Management Activity Completed
Staff:	Gerold Noyes
Contact:	St Albans City Elementary School
Owner Address:	29 Bellows St
Owner City,St,Zip:	St Albans, VT 05478
Discovery Date:	6/26/2001 0:00:00
Closure Date:	8/6/2002 0:00:00

ST ALBANS CITY ELEM SCHOOL (Continued) **S105121351**

Project Status: Transformer spill. Contam surface soils removed. Investigation completed. Confirmatory samples show no impact to GW. SMAC.Transformer spill. Contam surface soils removed. Investigation completed. Confirmatory samples show no impact to GW. SMAC.Transformer spill. Contam surface soils removed. Investigation completed. Confirmatory samples show no impact to GW. SMAC.
Source: Non-Petroleum

Source: PCB

Source: Spill

Facility ID: 20012885
Flag: **CLOSED**
Priority: Site Management Activity Completed
Staff: Gerold Noyes
Contact: St Albans City Elementary School
Owner Address: 29 Bellows St
Owner City,St,Zip: St Albans, VT 05478
Discovery Date: 6/26/2001 0:00:00
Closure Date: 8/6/2002 0:00:00
Project Status: Transformer spill. Contam surface soils removed. Investigation completed. Confirmatory samples show no impact to GW. SMAC.Transformer spill. Contam surface soils removed. Investigation completed. Confirmatory samples show no impact to GW. SMAC.Transformer spill. Contam surface soils removed. Investigation completed. Confirmatory samples show no impact to GW. SMAC.
Source: Non-Petroleum

Source: PCB

Source: Spill

Facility ID: 20012885
Flag: **CLOSED**
Priority: Site Management Activity Completed
Staff: Gerold Noyes
Contact: St Albans City Elementary School
Owner Address: 29 Bellows St
Owner City,St,Zip: St Albans, VT 05478
Discovery Date: 6/26/2001 0:00:00
Closure Date: 8/6/2002 0:00:00
Project Status: Transformer spill. Contam surface soils removed. Investigation completed. Confirmatory samples show no impact to GW. SMAC.Transformer spill. Contam surface soils removed. Investigation completed. Confirmatory samples show no impact to GW. SMAC.Transformer spill. Contam surface soils removed. Investigation completed. Confirmatory samples show no impact to GW. SMAC.
Source: Non-Petroleum

Source: PCB

Source: Spill

SPILLS:
Year: 2001
Complaint #: WMD112

ST ALBANS CITY ELEM SCHOOL (Continued) **S105121351**

Date Reported:	04/09/01
Time Reported:	828
Complaint Taker:	Marc Roy Marc Roy
Received From:	No
Duty Officer:	Not reported
Reported By Name:	Don Greenwood
Reported By Organization:	Not reported
Reported By Work Phone:	777-6671
Reported By Home Phone:	Not reported
Incident Type:	transformer leak
Incident Code:	18
Date Of Incident:	Not reported
Time Of Incident:	0
Product:	mineral oil
Quantity:	15
Unit Of Measure:	g
Responsible Party:	Not reported
RP Address:	Not reported
RP City,St,Zip:	Not reported
RP Phone Work:	Not reported
RP Phone Home:	Not reported
Case Assigned To:	sites
Surface Water Affected:	Not reported
Date Closed:	**6/9/2001 0:00:00**
Closure Code:	T
UST Facility Id:	Not reported
Lat/Long:	Not reported
Action:	EPS hired to clean up and to evaluate.
Comments:	7/18/01 EPS reports PCB contamination at site.

---

23 **CLARENCE BROWN INC.** **SHWS S104038370**
South **96 FEDERAL STREET** **LAST N/A**
1/4-1/2 **ST ALBANS CITY, VT**
1717 ft.

Relative:
Lower

Actual:
383 ft.

SHWS:

Facility ID:	992646
Flag:	**ACTIVE**
Priority:	Threatened Sensitive Receptor (30<=VSPS<=60)
Staff:	Richard Spiese
Contact:	Clarence Brown Inc
Owner Address:	96 Federal St
Owner City,St,Zip:	St Albans, VT 05478
Discovery Date:	7/20/1999 0:00:00
Closure Date:	Not reported
Project Status:	Four NOAVs sent due to hazardous waste handling practices. Investigation needed to determine degree and extent of contamination. Petroleum contamination also found from site ASTs.Four NOAVs sent due to hazardous waste handling practices. Investigation needed to determine degree and extent of contamination. Petroleum contamination also found from site ASTs.
Source:	Above Ground Storage Tank
Source:	Batteries
Source:	Waste Oil
Facility ID:	992646

CLARENCE BROWN INC. (Continued) **S104038370**

Flag:	**ACTIVE**
Priority:	Threatened Sensitive Receptor (30<=VSPS<=60)
Staff:	Richard Spiese
Contact:	Clarence Brown Inc
Owner Address:	96 Federal St
Owner City,St,Zip:	St Albans, VT 05478
Discovery Date:	7/20/1999 0:00:00
Closure Date:	Not reported
Project Status:	Four NOAVs sent due to hazardous waste handling practices. Investigation needed to determine degree and extent of contamination. Petroleum contamination also found from site ASTs.Four NOAVs sent due to hazardous waste handling practices. Investigation needed to determine degree and extent of contamination. Petroleum contamination also found from site ASTs.
Source:	Above Ground Storage Tank
Source:	Batteries
Source:	Waste Oil

LAST:

Facility ID:	992646
Flag:	**ACTIVE**
Owner City,St,Zip:	St Albans, VT 05478
Priority:	Threatened Sensitive Receptor (30<=VSPS<=60)
Staff:	Richard Spiese
Owner:	Clarence Brown Inc
Owner Address:	96 Federal St
Date of Discovery:	7/20/1999 0:00:00
Date of Closure:	Not reported
Project Status:	Four NOAVs sent due to hazardous waste handling practices. Investigation needed to determine degree and extent of contamination. Petroleum contamination also found from site ASTs.
Source:	Above Ground Storage Tank
Source:	Batteries
Source:	Waste Oil

---

24 **D P W GARAGE** **LUST** **S103869530**
West **67 ALDIS ST** **N/A**
1/4-1/2 **ST ALBANS CITY, VT**
2211 ft.

Relative:
Lower

Actual:
384 ft.

LUST:

Facility ID:	962036
Flag:	**ACTIVE**
Priority:	No Sensitive Receptor Impact (VSPS<30)
Staff:	Gerold Noyes
Owner:	City Of St Albans
Owner Address:	100 N Main St
Owner City,St,Zip:	St Albans, VT 05478
Discovery Date:	9/1/1996 0:00:00
Closure Date:	Not reported
Project Status:	USTs removed, contam found, 4/18/03, 4/13/04 4 MWs above VGES, 1 MW below, 2 MWs ND, biennial monitoring

D P W GARAGE (Continued) **S103869530**

Source: UST-Gasoline

---

25 **NORTH MAIN EXXON** **SHWS** **S104235669**
South **266 NORTH MAIN ST** **N/A**
1/2-1 **ST ALBANS CITY, VT**
2767 ft.

Relative:
Higher

Actual:
417 ft.

SHWS:

Facility ID:	992699
Flag:	**ACTIVE**
Priority:	No Sensitive Receptor Impact (VSPS<30)
Staff:	Richard Spiese
Contact:	S.B. Collins, Inc.
Owner Address:	P O Box 671
Owner City,St,Zip:	St. Albans, VT 05478
Discovery Date:	10/1/1999 0:00:00
Closure Date:	Not reported
Project Status:	Underground storage tank removed. Contamination found. Investigation shows limited off-site groundwater contamination to the west of the facililty.
Source:	Waste Oil

F26 **ST ALBANS GAS AND LIGHT PROPERTY** **Manufactured Gas Plants** **1008409053**
SSW **CNR MAPLE AND LASALLE 24-34 MAPLE STREET** **N/A**
1/2-1 **ST. ALBANS, VT 05478**
2920 ft.

Site 1 of 2 in cluster F

Relative:
Lower

Actual:
363 ft.

Manufactured Gas Plants:
Alternate Name:VERMONT LIGHTING CO. OPERATED FROM 1870-1950

F27 **ST. ALBANS GAS & LIGHT PROPERTY (FORMER)** **CERCLIS** **1000148648**
SSW **38 AND 40 MAPLE STREET** **SHWS** **VTD988366688**
1/2-1 **ST ALBANS, VT 05478** **FINDS**
2926 ft.

Site 2 of 2 in cluster F

Relative:
Lower

Actual:
368 ft.

CERCLIS:

Site ID:	0102126
Federal Facility:	Not a Federal Facility
NPL Status:	Not on the NPL
Non NPL Status:	Assessment Complete - Decision Needed

CERCLIS Site Contact Name(s):

Contact Name:	Nancy Smith
Contact Tel:	(617) 918-1436
Contact Title:	Site Assessment Manager (SAM)
Contact Name:	WING CHAU
Contact Tel:	(617) 981-1254
Contact Title:	On-Scene Coordinator (OSC)

ST. ALBANS GAS & LIGHT PROPERTY (FORMER) (Continued) **1000148648**

CERCLIS Site Alias Name(s):
Alias Name: ST ALBANS COAL TAR AREA
Alias Address: Not reported
FRANKLIN, VT
Alias Name: ST ALBANS GAS & LIGHT PROPERTY (FORMER)
Alias Address: 38 AND 40 MAPLE STREET
ST ALBANS, VT 054782132
Site Description: Not reported

CERCLIS Assessment History:
Action: DISCOVERY
Date Started: Not reported
Date Completed: 04/25/1990
Priority Level: Not reported

Action: PRELIMINARY ASSESSMENT
Date Started: Not reported
Date Completed: 09/30/1991
Priority Level: High

Action: SITE INSPECTION
Date Started: 11/17/1993
Date Completed: 05/10/1994
Priority Level: Low

Action: REMOVAL ASSESSMENT
Date Started: 04/02/1996
Date Completed: 07/02/1996
Priority Level: Not reported

Action: SITE REASSESSMENT
Date Started: Not reported
Date Completed: 08/02/2001
Priority Level: Low

Action: EXPANDED SITE INSPECTION
Date Started: 07/01/2000
Date Completed: 01/03/2003
Priority Level: Low

Action: REMOVAL ASSESSMENT
Date Started: 05/11/2005
Date Completed: 08/23/2005
Priority Level: Not reported

Action: REMOVAL
Date Started: 10/18/2005
Date Completed: Not reported
Priority Level: Stabilized

Action: EXPANDED SITE INSPECTION
Date Started: 04/09/2004
Date Completed: 10/27/2005
Priority Level: Referred to Removal, needs further Remedial

Action: INFORMATION REPOSITORY ESTABLISHED
Date Started: Not reported

ST. ALBANS GAS & LIGHT PROPERTY (FORMER) (Continued) **1000148648**

Date Completed: 10/31/2005
Priority Level: Not reported

Action: Public Notice Published
Date Started: Not reported
Date Completed: 11/11/2005
Priority Level: Not reported

Action: ISSUE REQUEST LETTERS (104E)
Date Started: Not reported
Date Completed: 08/22/2006
Priority Level: Not reported

Action: ISSUE REQUEST LETTERS (104E)
Date Started: Not reported
Date Completed: 08/22/2006
Priority Level: Not reported

Action: ISSUE REQUEST LETTERS (104E)
Date Started: Not reported
Date Completed: 08/22/2006
Priority Level: Not reported

Action: ISSUE REQUEST LETTERS (104E)
Date Started: Not reported
Date Completed: 08/22/2006
Priority Level: Not reported

SHWS:
Facility ID: 770197
Flag: **ACTIVE**
Priority: Threatened Sensitive Receptor (30<=VSPS<=60)
Staff: Michael Smith
Contact: Shawn Mesick
Owner Address: 70 Maple Street
Owner City,St,Zip: Essex Junction, VT 05452-4702
Discovery Date: Not reported
Closure Date: Not reported
Project Status: SI Completed, Recommended for ESI
Source: Coal Tar

FINDS:
Other Pertinent Environmental Activity Identified at Site

CERCLIS (Comprehensive Environmental Response, Compensation, and Liability Information System) is the Superfund database that is used to support management in all phases of the Superfund program. The system contains information on all aspects of hazardous waste sites, including an inventory of sites, planned and actual site activities, and financial information.

28
NNE
1/2-1
3174 ft.

Relative:
Higher

Actual:
425 ft.

ENERGIZER BATTERY MANUFACTURING INC
75 SWANTON RD
ST ALBANS, VT 05478

FINDS
RCRA-LQG
TRIS
RCRA-TSDF
CORRACTS
CERC-NFRAP
VT MANIFEST
CT MANIFEST
NY MANIFEST
RI MANIFEST

1000335372
05478VRDYB75

FINDS:
Other Pertinent Environmental Activity Identified at Site

AFS (Aerometric Information Retrieval System (AIRS) Facility Subsystem) replaces the former Compliance Data System (CDS), the National Emission Data System (NEDS), and the Storage and Retrieval of Aerometric Data (SAROAD). AIRS is the national repository for information concerning airborne pollution in the United States. AFS is used to track emissions and compliance data from industrial plants. AFS data are utilized by states to prepare State Implementation Plans to comply with regulatory programs and by EPA as an input for the estimation of total national emissions. AFS is undergoing a major redesign to support facility operating permits required under Title V of the Clean Air Act.

The NEI (National Emissions Inventory) database contains information on stationary and mobile sources that emit criteria air pollutants and their precursors, as well as hazardous air pollutants (HAPs).

RCRAInfo is a national information system that supports the Resource Conservation and Recovery Act (RCRA) program through the tracking of events and activities related to facilities that generate, transport, and treat, store, or dispose of hazardous waste. RCRAInfo allows RCRA program staff to track the notification, permit, compliance, and corrective action activities required under RCRA.

TRIS (Toxics Release Inventory System) contains information from facilities on the amounts of over 300 listed toxic chemicals that these facilities release directly to air, water, land, or that are transported off-site.

RCRAInfo Corrective Action Summary:
Event: CA Responsibility Referred To A Non-RCRA Federal Authority, Corrective Action at the facility or area referred to CERCLA.
Event Date: 10/04/2000

ENERGIZER BATTERY MANUFACTURING INC (Continued) **1000335372**

RCRAInfo:
Owner: UNION CARBIDE CORPORATION
(802) 524-2151
EPA ID: VTD002065654

Contact: WILLIAM R BAKER
(802) 524-2151

Classification: Large Quantity Generator, TSDF
TSDF Activities: Not reported

BIENNIAL REPORTS:
Last Biennial Reporting Year: 2005

Waste	Quantity (Lbs)	Waste	Quantity (Lbs)
D001	503.82	D002	22350.76
D003	93109.00	D007	22350.76
D035	334.00	D040	130573.91
F002	90588.08	F003	334.00

Violation Status: Violations exist

Regulation Violated: 7-311(d)(2)
Area of Violation: YGENERATOR INSPECTION SCHEDULE & LOG
Date Violation Determined: 12/16/2003
Actual Date Achieved Compliance: 01/05/2004

Enforcement Action: WRITTEN INFORMAL
Enforcement Action Date: 02/25/2002
Penalty Type: Not reported

Enforcement Action: WRITTEN INFORMAL
Enforcement Action Date: 02/18/2004
Penalty Type: Not reported

Regulation Violated: 7-311(e)(1)
Area of Violation: GENERATOR-GENERAL REQUIREMENTS
Date Violation Determined: 12/16/2003
Actual Date Achieved Compliance: 01/05/2004

Enforcement Action: WRITTEN INFORMAL
Enforcement Action Date: 02/25/2002
Penalty Type: Not reported

Enforcement Action: WRITTEN INFORMAL
Enforcement Action Date: 02/18/2004
Penalty Type: Not reported

Regulation Violated: 7-702(b)(12)
Area of Violation: GENERATOR-MANIFEST REQUIREMENTS
Date Violation Determined: 12/16/2003
Actual Date Achieved Compliance: 01/05/2004

Enforcement Action: WRITTEN INFORMAL
Enforcement Action Date: 02/25/2002
Penalty Type: Not reported

Enforcement Action: WRITTEN INFORMAL
Enforcement Action Date: 02/18/2004
Penalty Type: Not reported

Regulation Violated: 7-311(f)(1)
Area of Violation: YCONTAINER MGT=SAT'LITE ACCUMS/CONTAINER
Date Violation Determined: 12/16/2003

ENERGIZER BATTERY MANUFACTURING INC (Continued) **1000335372**

Actual Date Achieved Compliance: 01/05/2004

Enforcement Action: WRITTEN INFORMAL
Enforcement Action Date: 02/25/2002
Penalty Type: Not reported

Enforcement Action: WRITTEN INFORMAL
Enforcement Action Date: 02/18/2004
Penalty Type: Not reported

Regulation Violated: 7-310(a)(4)
Area of Violation: YCONTAINER MGT=SAT'LITE ACCUMS/CONTAINER
Date Violation Determined: 12/16/2003
Actual Date Achieved Compliance: 01/05/2004

Enforcement Action: WRITTEN INFORMAL
Enforcement Action Date: 02/25/2002
Penalty Type: Not reported

Enforcement Action: WRITTEN INFORMAL
Enforcement Action Date: 02/18/2004
Penalty Type: Not reported

Regulation Violated: 7-308(b)(9)(F)(i)
Area of Violation: YCONTINGENCY PLAN
Date Violation Determined: 12/16/2003
Actual Date Achieved Compliance: 01/05/2004

Enforcement Action: WRITTEN INFORMAL
Enforcement Action Date: 02/25/2002
Penalty Type: Not reported

Enforcement Action: WRITTEN INFORMAL
Enforcement Action Date: 02/18/2004
Penalty Type: Not reported

Regulation Violated: 7-310(a)(5)
Area of Violation: CONTAINER MGT=SAT'LITE ACCUMS/CONTAINER
Date Violation Determined: 08/17/2000
Actual Date Achieved Compliance: 12/16/2003

Enforcement Action: WRITTEN INFORMAL
Enforcement Action Date: 02/25/2002
Penalty Type: Not reported

Enforcement Action: WRITTEN INFORMAL
Enforcement Action Date: 02/18/2004
Penalty Type: Not reported

Regulation Violated: 7-311(e)(1)
Area of Violation: PREPARDNESS AND PREVENTION
Date Violation Determined: 08/17/2000
Actual Date Achieved Compliance: 12/16/2003

Enforcement Action: WRITTEN INFORMAL
Enforcement Action Date: 02/25/2002
Penalty Type: Not reported

Enforcement Action: WRITTEN INFORMAL
Enforcement Action Date: 02/18/2004
Penalty Type: Not reported

Regulation Violated: 7-303
Area of Violation: HAZARDOUS WASTE DETERMINATIONS
Date Violation Determined: 08/17/2000

ENERGIZER BATTERY MANUFACTURING INC (Continued) **1000335372**

Actual Date Achieved Compliance: 12/16/2003

Enforcement Action: WRITTEN INFORMAL
Enforcement Action Date: 02/25/2002
Penalty Type: Not reported

Enforcement Action: WRITTEN INFORMAL
Enforcement Action Date: 12/14/1995
Penalty Type: Not reported

Regulation Violated: 7-310(a)
Area of Violation: CONTAINER MGT=SAT'LITE ACCUMS/CONTAINER
Date Violation Determined: 08/17/2000
Actual Date Achieved Compliance: 12/16/2003

Enforcement Action: WRITTEN INFORMAL
Enforcement Action Date: 02/25/2002
Penalty Type: Not reported

Enforcement Action: WRITTEN INFORMAL
Enforcement Action Date: 12/14/1995
Penalty Type: Not reported

Regulation Violated: 7-308(b)(9)
Area of Violation: CONTINGENCY PLAN
Date Violation Determined: 08/17/2000
Actual Date Achieved Compliance: 12/16/2003

Enforcement Action: WRITTEN INFORMAL
Enforcement Action Date: 02/25/2002
Penalty Type: Not reported

Enforcement Action: WRITTEN INFORMAL
Enforcement Action Date: 10/27/1993
Penalty Type: Not reported

Regulation Violated: 7-308(b)(10)(A-C)
Area of Violation: PERSONNEL TRAINING RECORDS
Date Violation Determined: 08/17/2000
Actual Date Achieved Compliance: 12/16/2003

Enforcement Action: WRITTEN INFORMAL
Enforcement Action Date: 02/25/2002
Penalty Type: Not reported

Enforcement Action: WRITTEN INFORMAL
Enforcement Action Date: 10/27/1993
Penalty Type: Not reported

Regulation Violated: 7-311(d)(1)
Area of Violation: GENERATOR-OTHER REQUIREMENTS
Date Violation Determined: 08/17/2000
Actual Date Achieved Compliance: 12/16/2003

Enforcement Action: WRITTEN INFORMAL
Enforcement Action Date: 02/25/2002
Penalty Type: Not reported

Enforcement Action: WRITTEN INFORMAL
Enforcement Action Date: 10/30/1985
Penalty Type: Not reported

Regulation Violated: 7-702(a)
Area of Violation: GENERATOR-MANIFEST REQUIREMENTS
Date Violation Determined: 08/17/2000

ENERGIZER BATTERY MANUFACTURING INC (Continued) **1000335372**

Actual Date Achieved Compliance: 12/16/2003

Enforcement Action: WRITTEN INFORMAL
Enforcement Action Date: 02/25/2002
Penalty Type: Not reported

Enforcement Action: WRITTEN INFORMAL
Enforcement Action Date: 12/14/1995
Penalty Type: Not reported

Regulation Violated: 7-311(f)(1)
Area of Violation: CONTAINER MGT=SAT'LITE ACCUMS/CONTAINER
Date Violation Determined: 08/17/2000
Actual Date Achieved Compliance: 12/16/2003

Enforcement Action: WRITTEN INFORMAL
Enforcement Action Date: 02/25/2002
Penalty Type: Not reported

Enforcement Action: WRITTEN INFORMAL
Enforcement Action Date: 02/18/2004
Penalty Type: Not reported

Regulation Violated: 7-311(f)(4)(A)
Area of Violation: CONTAINER MGT=SAT'LITE ACCUMS/CONTAINER
Date Violation Determined: 08/17/2000
Actual Date Achieved Compliance: 12/16/2003

Enforcement Action: WRITTEN INFORMAL
Enforcement Action Date: 02/25/2002
Penalty Type: Not reported

Enforcement Action: WRITTEN INFORMAL
Enforcement Action Date: 02/18/2004
Penalty Type: Not reported

Regulation Violated: 7-303
Area of Violation: HAZARDOUS WASTE DETERMINATIONS
Date Violation Determined: 08/17/2000
Actual Date Achieved Compliance: 12/16/2003

Enforcement Action: WRITTEN INFORMAL
Enforcement Action Date: 02/25/2002
Penalty Type: Not reported

Enforcement Action: WRITTEN INFORMAL
Enforcement Action Date: 02/18/2004
Penalty Type: Not reported

Regulation Violated: 7-311(d)(2)
Area of Violation: GENERATOR INSPECTION SCHEDULE & LOG
Date Violation Determined: 08/17/2000
Actual Date Achieved Compliance: 12/16/2003

Enforcement Action: WRITTEN INFORMAL
Enforcement Action Date: 02/25/2002
Penalty Type: Not reported

Enforcement Action: WRITTEN INFORMAL
Enforcement Action Date: 02/18/2004
Penalty Type: Not reported

Regulation Violated: 7-308(5)(b+c)
Area of Violation: YCONTAINER MGT=SAT'LITE ACCUMS/CONTAINER
Date Violation Determined: 09/28/1995

ENERGIZER BATTERY MANUFACTURING INC (Continued) **1000335372**

Actual Date Achieved Compliance: 01/08/1996

Enforcement Action: WRITTEN INFORMAL
Enforcement Action Date: 02/25/2002
Penalty Type: Not reported

Enforcement Action: WRITTEN INFORMAL
Enforcement Action Date: 12/14/1995
Penalty Type: Not reported

Regulation Violated: 7-309(5)(a)
Area of Violation: YCONTAINER MGT=SAT'LITE ACCUMS/CONTAINER
Date Violation Determined: 09/28/1995
Actual Date Achieved Compliance: 01/08/1996

Enforcement Action: WRITTEN INFORMAL
Enforcement Action Date: 02/25/2002
Penalty Type: Not reported

Enforcement Action: WRITTEN INFORMAL
Enforcement Action Date: 12/14/1995
Penalty Type: Not reported

Regulation Violated: 7-309(1)(b)
Area of Violation: YGENERATOR INSPECTION SCHEDULE & LOG
Date Violation Determined: 09/28/1995
Actual Date Achieved Compliance: 04/24/1996

Enforcement Action: WRITTEN INFORMAL
Enforcement Action Date: 02/25/2002
Penalty Type: Not reported

Enforcement Action: WRITTEN INFORMAL
Enforcement Action Date: 12/14/1995
Penalty Type: Not reported

Regulation Violated: 7-309(1)(b)(ii)
Area of Violation: YGENERATOR INSPECTION SCHEDULE & LOG
Date Violation Determined: 08/10/1993
Actual Date Achieved Compliance: 03/16/1994

Enforcement Action: WRITTEN INFORMAL
Enforcement Action Date: 02/25/2002
Penalty Type: Not reported

Enforcement Action: WRITTEN INFORMAL
Enforcement Action Date: 10/27/1993
Penalty Type: Not reported

Regulation Violated: 7-308(4)
Area of Violation: YCONTAINER MGT=SAT'LITE ACCUMS/CONTAINER
Date Violation Determined: 08/10/1993
Actual Date Achieved Compliance: 03/16/1994

Enforcement Action: WRITTEN INFORMAL
Enforcement Action Date: 02/25/2002
Penalty Type: Not reported

Enforcement Action: WRITTEN INFORMAL
Enforcement Action Date: 10/27/1993
Penalty Type: Not reported

Regulation Violated: Not reported
Area of Violation: GENERATOR-ALL REQUIREMENTS (OVERSIGHT)
Date Violation Determined: 09/30/1985

ENERGIZER BATTERY MANUFACTURING INC (Continued) **1000335372**

Actual Date Achieved Compliance: 01/17/1986

Enforcement Action: WRITTEN INFORMAL
Enforcement Action Date: 02/25/2002
Penalty Type: Not reported

Enforcement Action: WRITTEN INFORMAL
Enforcement Action Date: 10/30/1985
Penalty Type: Not reported

There are 24 violation record(s) reported at this site:

Evaluation	Area of Violation	Date of Compliance
RCRA CEI done W/ Screening Checklist	CONTAINER MGT=SAT'LITE ACCUMS/CONTAINER	20031216
	GENERATOR-MANIFEST REQUIREMENTS	20040105
	YGENERATOR INSPECTION SCHEDULE & LOG	20040105
	PREPARDNESS AND PREVENTION	20031216
	GENERATOR INSPECTION SCHEDULE & LOG	20031216
	HAZARDOUS WASTE DETERMINATIONS	20031216
	CONTAINER MGT=SAT'LITE ACCUMS/CONTAINER	20031216
	CONTAINER MGT=SAT'LITE ACCUMS/CONTAINER	20031216
	YCONTAINER MGT=SAT'LITE ACCUMS/CONTAINER	20040105
	PERSONNEL TRAINING RECORDS	20031216
	CONTINGENCY PLAN	20031216
	YCONTAINER MGT=SAT'LITE ACCUMS/CONTAINER	20040105
	YCONTINGENCY PLAN	20040105
	GENERATOR-MANIFEST REQUIREMENTS	20031216
	CONTAINER MGT=SAT'LITE ACCUMS/CONTAINER	20031216
	GENERATOR-GENERAL REQUIREMENTS	20040105
	GENERATOR-OTHER REQUIREMENTS	20031216
	HAZARDOUS WASTE DETERMINATIONS	20031216
Compliance Evaluation Inspection	CONTAINER MGT=SAT'LITE ACCUMS/CONTAINER	20031216
	PREPARDNESS AND PREVENTION	20031216
	GENERATOR INSPECTION SCHEDULE & LOG	20031216
	HAZARDOUS WASTE DETERMINATIONS	20031216
	CONTAINER MGT=SAT'LITE ACCUMS/CONTAINER	20031216
	CONTAINER MGT=SAT'LITE ACCUMS/CONTAINER	20031216
	PERSONNEL TRAINING RECORDS	20031216
	CONTINGENCY PLAN	20031216
	GENERATOR-MANIFEST REQUIREMENTS	20031216
	CONTAINER MGT=SAT'LITE ACCUMS/CONTAINER	20031216
	GENERATOR-OTHER REQUIREMENTS	20031216
	HAZARDOUS WASTE DETERMINATIONS	20031216
Compliance Evaluation Inspection	YGENERATOR INSPECTION SCHEDULE & LOG	19960424
	YCONTAINER MGT=SAT'LITE ACCUMS/CONTAINER	19960108
	YCONTAINER MGT=SAT'LITE ACCUMS/CONTAINER	19960108
Compliance Evaluation Inspection	YCONTAINER MGT=SAT'LITE ACCUMS/CONTAINER	19940316
	YGENERATOR INSPECTION SCHEDULE & LOG	19940316
Compliance Evaluation Inspection	GENERATOR-ALL REQUIREMENTS (OVERSIGHT)	19860117

CORRACTS:

EPA ID: VTD002065654
EPA Region: 01
Area Name: ENTIRE FACILITY
Actual Date: 10/04/2000
Action: CA210SF - CA Responsibility Referred To A Non-RCRA Federal Authority, Corrective Action at the facility or area referred to CERCLA

ENERGIZER BATTERY MANUFACTURING INC (Continued) **1000335372**

NAICS Code(s): 335912 335129
Primary Battery Manufacturing
Other Lighting Equipment Manufacturing

CERC-NFRAP:
Site ID: 0101443
Federal Facility: Not a Federal Facility
NPL Status: Not on the NPL
Non NPL Status: NFRAP

CERCLIS-NFRAP Site Contact Name(s):
Contact Name: Nancy Smith
Contact Tel: (617) 918-1436
Contact Title: Site Assessment Manager (SAM)

CERCLIS-NFRAP Site Alias Name(s):
Alias Name: UNION CARBIDE BATTERY PROD DIV
Alias Address: RTE 7
ST ALBANS, VT 05478
Alias Name: UNION CARBIDE CORP
Alias Address: RTE 7
ST ALBANS, VT 05478
Alias Name: EVEREADY CORPORATION
Alias Address: RTE 7
ST ALBANS, VT 05478
Site Description: Not reported

CERCLIS-NFRAP Assessment History:
Action: DISCOVERY
Date Started: Not reported
Date Completed: 06/01/1981
Priority Level: Not reported

Action: PRELIMINARY ASSESSMENT
Date Started: 06/03/1985
Date Completed: 09/30/1985
Priority Level: Low

Action: SITE INSPECTION
Date Started: 05/01/1987
Date Completed: 05/24/1988
Priority Level: Low

Action: ARCHIVE SITE
Date Started: Not reported
Date Completed: 09/30/2002
Priority Level: Not reported

VT MANIFEST:
Manifest ID: 000394071FLE
EPAID: VTD002065654
Mailing Name: ENERGIZER BATTERY MFG INC
Mailing Address: 75 SWANTON RD
Mailing City,St,Zip: ST ALBANS, VT 5478
Contact Phone: 8025276725
Contact Name: WILLIAM R BAKER

ENERGIZER BATTERY MANUFACTURING INC (Continued) **1000335372**

Trans1: MAD039322250
T1 Name: CLEAN HARBORS ENVIRONMENTAL SERVICES INC
Manifest Transporter City: NORWELL
Manifest Transporter State: MA
FACID: MAD053452637
Facility Name: CLEAN HARBORS OF BRAINTREE
DotDescrip: RQ WASTE TRICHLOROETHYLENE 6.1 UN1710 PGIII
AddtionalDot: Not reported
Quantity: 220
Unit: G
Waste: D040;F002
Date Shipped: 10/03/06
Facility City: BRAINTREE
Facility State: MA
Fac Date: 10/13/06

Manifest ID: 000394071FLE
EPAID: VTD002065654
Mailing Name: ENERGIZER BATTERY MFG INC
Mailing Address: 75 SWANTON RD
Mailing City,St,Zip: ST ALBANS, VT 5478
Contact Phone: 8025276725
Contact Name: WILLIAM R BAKER
Trans1: OHD009865825
T1 Name: DART TRUCKING CO INC
Manifest Transporter City: COLUMBIANA
Manifest Transporter State: OH
FACID: MAD053452637
Facility Name: CLEAN HARBORS OF BRAINTREE
DotDescrip: RQ WASTE TRICHLOROETHYLENE 6.1 UN1710 PGIII
AddtionalDot: Not reported
Quantity: 220
Unit: G
Waste: D040;F002
Date Shipped: 10/03/06
Facility City: BRAINTREE
Facility State: MA
Fac Date: 10/13/06

Manifest ID: 000394072FLE
EPAID: VTD002065654
Mailing Name: ENERGIZER BATTERY MFG INC
Mailing Address: 75 SWANTON RD
Mailing City,St,Zip: ST ALBANS, VT 5478
Contact Phone: 8025276725
Contact Name: WILLIAM R BAKER
Trans1: MAD039322250
T1 Name: CLEAN HARBORS ENVIRONMENTAL SERVICES INC
Manifest Transporter City: NORWELL
Manifest Transporter State: MA
FACID: OHD000816629
Facility Name: SPRING GROVE RESOURCE RECOVERY
DotDescrip: WASTE FLAMMABLE LIQUIDS NOS METHYL ETHYL KETONE TOLUENE 3 UN1993 PGII
AddtionalDot: Not reported
Quantity: 55
Unit: G
Waste: D001;D035

ENERGIZER BATTERY MANUFACTURING INC (Continued) **1000335372**

Date Shipped: 10/03/06
Facility City: CINCINNATI
Facility State: OH
Fac Date: 10/05/06

Manifest ID: 000394072FLE
EPAID: VTD002065654
Mailing Name: ENERGIZER BATTERY MFG INC
Mailing Address: 75 SWANTON RD
Mailing City,St,Zip: ST ALBANS, VT 5478
Contact Phone: 8025276725
Contact Name: WILLIAM R BAKER
Trans1: OHD009865825
T1 Name: DART TRUCKING CO INC
Manifest Transporter City: COLUMBIANA
Manifest Transporter State: OH
FACID: OHD000816629
Facility Name: SPRING GROVE RESOURCE RECOVERY
DotDescrip: WASTE FLAMMABLE LIQUIDS NOS METHYL ETHYL KETONE TOLUENE 3 UN1993 PGII
AddtionalDot: Not reported
Quantity: 55
Unit: G
Waste: D001;D035
Date Shipped: 10/03/06
Facility City: CINCINNATI
Facility State: OH
Fac Date: 10/05/06

Manifest ID: 000394072FLE
EPAID: VTD002065654
Mailing Name: ENERGIZER BATTERY MFG INC
Mailing Address: 75 SWANTON RD
Mailing City,St,Zip: ST ALBANS, VT 5478
Contact Phone: 8025276725
Contact Name: WILLIAM R BAKER
Trans1: MAD039322250
T1 Name: CLEAN HARBORS ENVIRONMENTAL SERVICES INC
Manifest Transporter City: NORWELL
Manifest Transporter State: MA
FACID: OHD000816629
Facility Name: SPRING GROVE RESOURCE RECOVERY
DotDescrip: NON DOT REGULATED MATERIAL UNIVERSAL WASTE BULBS
AddtionalDot: Not reported
Quantity: 151
Unit: P
Waste: VT99
Date Shipped: 10/03/06
Facility City: CINCINNATI
Facility State: OH
Fac Date: 10/05/06

Manifest ID: 000394072FLE
EPAID: VTD002065654
Mailing Name: ENERGIZER BATTERY MFG INC
Mailing Address: 75 SWANTON RD
Mailing City,St,Zip: ST ALBANS, VT 5478
Contact Phone: 8025276725

ENERGIZER BATTERY MANUFACTURING INC (Continued) **1000335372**

Contact Name: WILLIAM R BAKER
Trans1: OHD009865825
T1 Name: DART TRUCKING CO INC
Manifest Transporter City: COLUMBIANA
Manifest Transporter State: OH
FACID: OHD000816629
Facility Name: SPRING GROVE RESOURCE RECOVERY
DotDescrip: NON DOT REGULATED MATERIAL UNIVERSAL WASTE BULBS
AddtionalDot: Not reported
Quantity: 151
Unit: P
Waste: VT99
Date Shipped: 10/03/06
Facility City: CINCINNATI
Facility State: OH
Fac Date: 10/05/06

Manifest ID: 000394072FLE
EPAID: VTD002065654
Mailing Name: ENERGIZER BATTERY MFG INC
Mailing Address: 75 SWANTON RD
Mailing City,St,Zip: ST ALBANS, VT 5478
Contact Phone: 8025276725
Contact Name: WILLIAM R BAKER
Trans1: MAD039322250
T1 Name: CLEAN HARBORS ENVIRONMENTAL SERVICES INC
Manifest Transporter City: NORWELL
Manifest Transporter State: MA
FACID: OHD000816629
Facility Name: SPRING GROVE RESOURCE RECOVERY
DotDescrip: NON DOT REGULATED MATERIAL EMPTY DEPRESSURIZED AEROSOL CAN
AddtionalDot: Not reported
Quantity: 197
Unit: P
Waste: VT99
Date Shipped: 10/03/06
Facility City: CINCINNATI
Facility State: OH
Fac Date: 10/05/06

Manifest ID: 000394072FLE
EPAID: VTD002065654
Mailing Name: ENERGIZER BATTERY MFG INC
Mailing Address: 75 SWANTON RD
Mailing City,St,Zip: ST ALBANS, VT 5478
Contact Phone: 8025276725
Contact Name: WILLIAM R BAKER
Trans1: OHD009865825
T1 Name: DART TRUCKING CO INC
Manifest Transporter City: COLUMBIANA
Manifest Transporter State: OH
FACID: OHD000816629
Facility Name: SPRING GROVE RESOURCE RECOVERY
DotDescrip: NON DOT REGULATED MATERIAL EMPTY DEPRESSURIZED AEROSOL CAN
AddtionalDot: Not reported
Quantity: 197
Unit: P

ENERGIZER BATTERY MANUFACTURING INC (Continued) **1000335372**

Waste: VT99
Date Shipped: 10/03/06
Facility City: CINCINNATI
Facility State: OH
Fac Date: 10/05/06

Manifest ID: 000394072FLE
EPAID: VTD002065654
Mailing Name: ENERGIZER BATTERY MFG INC
Mailing Address: 75 SWANTON RD
Mailing City,St,Zip: ST ALBANS, VT 5478
Contact Phone: 8025276725
Contact Name: WILLIAM R BAKER
Trans1: MAD039322250
T1 Name: CLEAN HARBORS ENVIRONMENTAL SERVICES INC
Manifest Transporter City: NORWELL
Manifest Transporter State: MA
FACID: OHD000816629
Facility Name: SPRING GROVE RESOURCE RECOVERY
DotDescrip: WASTE TOXIC LIQUIDS ORGANIC NOS TRICHLORETHYLENE 6.1 UN2810 PGII
AddtionalDot: Not reported
Quantity: 582
Unit: P
Waste: D040;F002
Date Shipped: 10/03/06
Facility City: CINCINNATI
Facility State: OH
Fac Date: 10/05/06

Manifest ID: 000394072FLE
EPAID: VTD002065654
Mailing Name: ENERGIZER BATTERY MFG INC
Mailing Address: 75 SWANTON RD
Mailing City,St,Zip: ST ALBANS, VT 5478
Contact Phone: 8025276725
Contact Name: WILLIAM R BAKER
Trans1: OHD009865825
T1 Name: DART TRUCKING CO INC
Manifest Transporter City: COLUMBIANA
Manifest Transporter State: OH
FACID: OHD000816629
Facility Name: SPRING GROVE RESOURCE RECOVERY
DotDescrip: WASTE TOXIC LIQUIDS ORGANIC NOS TRICHLORETHYLENE 6.1 UN2810 PGII
AddtionalDot: Not reported
Quantity: 582
Unit: P
Waste: D040;F002
Date Shipped: 10/03/06
Facility City: CINCINNATI
Facility State: OH
Fac Date: 10/05/06

Manifest ID: 000394072FLE
EPAID: VTD002065654
Mailing Name: ENERGIZER BATTERY MFG INC
Mailing Address: 75 SWANTON RD
Mailing City,St,Zip: ST ALBANS, VT 5478

ENERGIZER BATTERY MANUFACTURING INC (Continued) **1000335372**

Contact Phone: 8025276725
Contact Name: WILLIAM R BAKER
Trans1: MAD039322250
T1 Name: CLEAN HARBORS ENVIRONMENTAL SERVICES INC
Manifest Transporter City: NORWELL
Manifest Transporter State: MA
FACID: OHD000816629
Facility Name: SPRING GROVE RESOURCE RECOVERY
DotDescrip: EMPTY DRUMS LAST CONTAINED TRICHLOROETHYLENE EMPTY DRUMS LAST CONTAINED 6.1 UN1710 PGIII
AddtionalDot: Not reported
Quantity: 1050
Unit: P
Waste: VT99
Date Shipped: 10/03/06
Facility City: CINCINNATI
Facility State: OH
Fac Date: 10/05/06

Manifest ID: 000394072FLE
EPAID: VTD002065654
Mailing Name: ENERGIZER BATTERY MFG INC
Mailing Address: 75 SWANTON RD
Mailing City,St,Zip: ST ALBANS, VT 5478
Contact Phone: 8025276725
Contact Name: WILLIAM R BAKER
Trans1: OHD009865825
T1 Name: DART TRUCKING CO INC
Manifest Transporter City: COLUMBIANA
Manifest Transporter State: OH
FACID: OHD000816629
Facility Name: SPRING GROVE RESOURCE RECOVERY
DotDescrip: EMPTY DRUMS LAST CONTAINED TRICHLOROETHYLENE EMPTY DRUMS LAST CONTAINED 6.1 UN1710 PGIII
AddtionalDot: Not reported
Quantity: 1050
Unit: P
Waste: VT99
Date Shipped: 10/03/06
Facility City: CINCINNATI
Facility State: OH
Fac Date: 10/05/06

Manifest ID: 000394072FLE
EPAID: VTD002065654
Mailing Name: ENERGIZER BATTERY MFG INC
Mailing Address: 75 SWANTON RD
Mailing City,St,Zip: ST ALBANS, VT 5478
Contact Phone: 8025276725
Contact Name: WILLIAM R BAKER
Trans1: MAD039322250
T1 Name: CLEAN HARBORS ENVIRONMENTAL SERVICES INC
Manifest Transporter City: NORWELL
Manifest Transporter State: MA
FACID: OHD000816629
Facility Name: SPRING GROVE RESOURCE RECOVERY
DotDescrip: WASTE CAUSTIC ALKALI LIQUIDS NOS POTASSIUM HYDROXIDE SODIUM HYDROXIDE

ENERGIZER BATTERY MANUFACTURING INC (Continued) **1000335372**

8 UN1719 PGII
AddtionalDot: Not reported
Quantity: 275
Unit: G
Waste: D002;D007
Date Shipped: 10/03/06
Facility City: CINCINNATI
Facility State: OH
Fac Date: 10/05/06

Manifest ID: 000392106FLE
EPAID: VTD002065654
Mailing Name: ENERGIZER BATTERY MFG INC
Mailing Address: 75 SWANTON RD
Mailing City,St,Zip: ST ALBANS, VT 5478
Contact Phone: 8025276725
Contact Name: WILLIAM R BAKER
Trans1: MAD039322250
T1 Name: CLEAN HARBORS ENVIRONMENTAL SERVICES INC
Manifest Transporter City: NORWELL
Manifest Transporter State: MA
FACID: OHD000816629
Facility Name: SPRING GROVE RESOURCE RECOVERY
DotDescrip: WASTE TOXIC LIQUIDS ORGANIC NOS TRICHLOROETHYLENE 6.1 UN2810 PGII
AddtionalDot: Not reported
Quantity: 2053
Unit: P
Waste: D040;F002
Date Shipped: 10/25/06
Facility City: CINCINNATI
Facility State: OH
Fac Date: 10/30/06

Manifest ID: 000392106FLE
EPAID: VTD002065654
Mailing Name: ENERGIZER BATTERY MFG INC
Mailing Address: 75 SWANTON RD
Mailing City,St,Zip: ST ALBANS, VT 5478
Contact Phone: 8025276725
Contact Name: WILLIAM R BAKER
Trans1: OHD009865825
T1 Name: DART TRUCKING CO INC
Manifest Transporter City: COLUMBIANA
Manifest Transporter State: OH
FACID: OHD000816629
Facility Name: SPRING GROVE RESOURCE RECOVERY
DotDescrip: WASTE TOXIC LIQUIDS ORGANIC NOS TRICHLOROETHYLENE 6.1 UN2810 PGII
AddtionalDot: Not reported
Quantity: 2053
Unit: P
Waste: D040;F002
Date Shipped: 10/25/06
Facility City: CINCINNATI
Facility State: OH
Fac Date: 10/30/06

Manifest ID: 000392106FLE

ENERGIZER BATTERY MANUFACTURING INC (Continued) **1000335372**

EPAID: VTD002065654
Mailing Name: ENERGIZER BATTERY MFG INC
Mailing Address: 75 SWANTON RD
Mailing City,St,Zip: ST ALBANS, VT 5478
Contact Phone: 8025276725
Contact Name: WILLIAM R BAKER
Trans1: MAD039322250
T1 Name: CLEAN HARBORS ENVIRONMENTAL SERVICES INC
Manifest Transporter City: NORWELL
Manifest Transporter State: MA
FACID: OHD000816629
Facility Name: SPRING GROVE RESOURCE RECOVERY
DotDescrip: NON DOT REGULATED MATERIAL OIL
AddtionalDot: Not reported
Quantity: 275
Unit: G
Waste: VT02
Date Shipped: 10/25/06
Facility City: CINCINNATI
Facility State: OH
Fac Date: 10/30/06

Manifest ID: 000392106FLE
EPAID: VTD002065654
Mailing Name: ENERGIZER BATTERY MFG INC
Mailing Address: 75 SWANTON RD
Mailing City,St,Zip: ST ALBANS, VT 5478
Contact Phone: 8025276725
Contact Name: WILLIAM R BAKER
Trans1: OHD009865825
T1 Name: DART TRUCKING CO INC
Manifest Transporter City: COLUMBIANA
Manifest Transporter State: OH
FACID: OHD000816629
Facility Name: SPRING GROVE RESOURCE RECOVERY
DotDescrip: NON DOT REGULATED MATERIAL OIL
AddtionalDot: Not reported
Quantity: 275
Unit: G
Waste: VT02
Date Shipped: 10/25/06
Facility City: CINCINNATI
Facility State: OH
Fac Date: 10/30/06

Manifest ID: 000392106FLE
EPAID: VTD002065654
Mailing Name: ENERGIZER BATTERY MFG INC
Mailing Address: 75 SWANTON RD
Mailing City,St,Zip: ST ALBANS, VT 5478
Contact Phone: 8025276725
Contact Name: WILLIAM R BAKER
Trans1: MAD039322250
T1 Name: CLEAN HARBORS ENVIRONMENTAL SERVICES INC
Manifest Transporter City: NORWELL
Manifest Transporter State: MA
FACID: OHD000816629

ENERGIZER BATTERY MANUFACTURING INC (Continued) **1000335372**

Facility Name: SPRING GROVE RESOURCE RECOVERY
DotDescrip: NON DOT REGULATED MATERIAL ETHYLENE GLYCOL
AddtionalDot: Not reported
Quantity: 30
Unit: G
Waste: VT08
Date Shipped: 10/25/06
Facility City: CINCINNATI
Facility State: OH
Fac Date: 10/30/06

Manifest ID: 000392106FLE
EPAID: VTD002065654
Mailing Name: ENERGIZER BATTERY MFG INC
Mailing Address: 75 SWANTON RD
Mailing City,St,Zip: ST ALBANS, VT 5478
Contact Phone: 8025276725
Contact Name: WILLIAM R BAKER
Trans1: OHD009865825
T1 Name: DART TRUCKING CO INC
Manifest Transporter City: COLUMBIANA
Manifest Transporter State: OH
FACID: OHD000816629
Facility Name: SPRING GROVE RESOURCE RECOVERY
DotDescrip: NON DOT REGULATED MATERIAL ETHYLENE GLYCOL
AddtionalDot: Not reported
Quantity: 30
Unit: G
Waste: VT08
Date Shipped: 10/25/06
Facility City: CINCINNATI
Facility State: OH
Fac Date: 10/30/06

Manifest ID: 000392106FLE
EPAID: VTD002065654
Mailing Name: ENERGIZER BATTERY MFG INC
Mailing Address: 75 SWANTON RD
Mailing City,St,Zip: ST ALBANS, VT 5478
Contact Phone: 8025276725
Contact Name: WILLIAM R BAKER
Trans1: MAD039322250
T1 Name: CLEAN HARBORS ENVIRONMENTAL SERVICES INC
Manifest Transporter City: NORWELL
Manifest Transporter State: MA
FACID: OHD000816629
Facility Name: SPRING GROVE RESOURCE RECOVERY
DotDescrip: NON DOT REGULATED MATERIAL EMPTY DEPRESSURIZED AEROSOL CAN
AddtionalDot: Not reported
Quantity: 91
Unit: P
Waste: VT99
Date Shipped: 10/25/06
Facility City: CINCINNATI
Facility State: OH
Fac Date: 10/30/06

ENERGIZER BATTERY MANUFACTURING INC (Continued) **1000335372**

Click this hyperlink while viewing on your computer to access
286 additional VT MANIFEST: record(s) in the EDR Site Report.

CT MANIFEST:

Manifest No:	Not reported
Waste Occurence:	Not reported
UNNA:	Not reported
Hazard Class:	Not reported
US Dot Description:	Not reported
No of Containers:	Not reported
Container Type:	Not reported
Quantity:	Not reported
Weight/Volume:	Not reported
Additional Description:	Not reported
Handling Code:	Not reported
Date Record Was Last Modified:	Not reported
DEO Who Last Modified Record:	Not reported
Manifest No:	Not reported
Waste Occurence:	Not reported
EPA Waste Code:	Not reported
Recycled Waste?:	Not reported
Date Record Was Last Modified:	Not reported
DEO Who Last Modified Record:	Not reported
Year:	2004
Manifest ID:	CTF1198625
TSDF EPA ID:	CTD000604488
TSDF Name:	CLEAN HARBORS OF CONNECTICUT,INC.
TSDF Address:	761 MIDDLE STREET
TSDF City,St,Zip:	BRISTOL, CT 06010
TSDF Country:	USA
TSDF Telephone:	8605838917
Transport Date:	01/27/04
Transporter EPA ID:	MAD039322250
Transporter Name:	CLEAN HARBORS ENVIRONMENTAL SERVICES, INC.
Transporter Country:	USA
Transporter Phone:	(781)849-1800
Trans 2 Date:	/ /
Trans 2 EPA ID:	Not reported
Trans 2 Name:	Not reported
Trans 2 Address:	Not reported
Trans 2 City,St,Zip:	CT
Trans 2 Country:	USA
Trans 2 Phone:	Not reported
Generator EPA ID:	VTD002065654
Gererator Phone:	8025276725
Generator Address:	75 SWANTON RD
Generator City,State,Zip:	ST ALBANS, VT 05478
Generator Country:	USA
Special Handling:	Not reported
Discrepancies:	Not reported
Date Shipped:	01/27/04
Date Received:	01/27/04
Last modified date:	12/08/04
Last modified by:	DL
Comments:	Not reported
Year:	2004

ENERGIZER BATTERY MANUFACTURING INC (Continued) **1000335372**

Manifest ID:	CTF1194709
TSDF EPA ID:	CTD000604488
TSDF Name:	CLEAN HARBORS OF CONNECTICUT,INC.
TSDF Address:	761 MIDDLE STREET
TSDF City,St,Zip:	BRISTOL, CT 06010
TSDF Country:	USA
TSDF Telephone:	8605838917
Transport Date:	07/08/04
Transporter EPA ID:	MAD039322250
Transporter Name:	CLEAN HARBORS ENVIRONMENTAL SERVICES, INC.
Transporter Country:	USA
Transporter Phone:	(781)849-1800
Trans 2 Date:	/ /
Trans 2 EPA ID:	Not reported
Trans 2 Name:	Not reported
Trans 2 Address:	Not reported
Trans 2 City,St,Zip:	CT
Trans 2 Country:	USA
Trans 2 Phone:	Not reported
Generator EPA ID:	VTD002065654
Gererator Phone:	8025276725
Generator Address:	75 SWANTON RD
Generator City,State,Zip:	ST ALBANS, VT 05478
Generator Country:	USA
Special Handling:	Not reported
Discrepancies:	Not reported
Date Shipped:	07/08/04
Date Received:	07/21/04
Last modified date:	06/28/05
Last modified by:	CJS
Comments:	Not reported
Year:	2004
Manifest ID:	ctf1193841
TSDF EPA ID:	CTD000604488
TSDF Name:	CLEAN HARBORS OF CONNECTICUT,INC.
TSDF Address:	761 MIDDLE STREET
TSDF City,St,Zip:	BRISTOL, CT 06010
TSDF Country:	USA
TSDF Telephone:	8605838917
Transport Date:	09/01/04
Transporter EPA ID:	MAD039322250
Transporter Name:	CLEAN HARBORS ENVIRONMENTAL SERVICES, INC.
Transporter Country:	USA
Transporter Phone:	(781)849-1800
Trans 2 Date:	/ /
Trans 2 EPA ID:	Not reported
Trans 2 Name:	Not reported
Trans 2 Address:	Not reported
Trans 2 City,St,Zip:	CT
Trans 2 Country:	USA
Trans 2 Phone:	Not reported
Generator EPA ID:	VTD002065654
Gererator Phone:	8025276725
Generator Address:	75 SWANTON RD
Generator City,State,Zip:	ST ALBANS, VT 05478
Generator Country:	USA
Special Handling:	Not reported

ENERGIZER BATTERY MANUFACTURING INC (Continued) **1000335372**

Discrepancies:	Not reported
Date Shipped:	09/01/04
Date Received:	09/02/04
Last modified date:	06/27/05
Last modified by:	CYF
Comments:	Not reported
Year:	2004
Manifest ID:	ctf1201166
TSDF EPA ID:	CTD000604488
TSDF Name:	CLEAN HARBORS OF CONNECTICUT,INC.
TSDF Address:	761 MIDDLE STREET
TSDF City,St,Zip:	BRISTOL, CT 06010
TSDF Country:	USA
TSDF Telephone:	8605838917
Transport Date:	12/07/04
Transporter EPA ID:	MAD039322250
Transporter Name:	CLEAN HARBORS ENVIRONMENTAL SERVICES, INC.
Transporter Country:	USA
Transporter Phone:	(781)849-1800
Trans 2 Date:	/ /
Trans 2 EPA ID:	Not reported
Trans 2 Name:	Not reported
Trans 2 Address:	Not reported
Trans 2 City,St,Zip:	CT
Trans 2 Country:	USA
Trans 2 Phone:	Not reported
Generator EPA ID:	VTD002065654
Gererator Phone:	8025276725
Generator Address:	75 SWANTON RD
Generator City,State,Zip:	ST ALBANS, VT 05478
Generator Country:	USA
Special Handling:	Not reported
Discrepancies:	Not reported
Date Shipped:	12/07/04
Date Received:	12/09/04
Last modified date:	05/24/05
Last modified by:	CYF
Comments:	Not reported
Year:	2004
Manifest ID:	ctf1187408
TSDF EPA ID:	CTD000604488
TSDF Name:	CLEAN HARBORS OF CONNECTICUT,INC.
TSDF Address:	761 MIDDLE STREET
TSDF City,St,Zip:	BRISTOL, CT 06010
TSDF Country:	USA
TSDF Telephone:	8605838917
Transport Date:	10/07/04
Transporter EPA ID:	MAD039322250
Transporter Name:	CLEAN HARBORS ENVIRONMENTAL SERVICES, INC.
Transporter Country:	USA
Transporter Phone:	(781)849-1800
Trans 2 Date:	/ /
Trans 2 EPA ID:	Not reported
Trans 2 Name:	Not reported
Trans 2 Address:	Not reported
Trans 2 City,St,Zip:	CT
Trans 2 Country:	USA

ENERGIZER BATTERY MANUFACTURING INC (Continued) **1000335372**

Trans 2 Phone:	Not reported
Generator EPA ID:	VTD002065654
Gererator Phone:	8025276725
Generator Address:	75 SWANTON RD
Generator City,State,Zip:	ST ALBANS, VT 05478
Generator Country:	USA
Special Handling:	Not reported
Discrepancies:	Not reported
Date Shipped:	10/07/04
Date Received:	/ /
Last modified date:	06/20/05
Last modified by:	JEB
Comments:	Not reported
Year:	2004
Manifest ID:	ctf1181690
TSDF EPA ID:	CTD000604488
TSDF Name:	CLEAN HARBORS OF CONNECTICUT,INC.
TSDF Address:	761 MIDDLE STREET
TSDF City,St,Zip:	BRISTOL, CT 06010
TSDF Country:	USA
TSDF Telephone:	8605838917
Transport Date:	05/05/04
Transporter EPA ID:	MAD039322250
Transporter Name:	CLEAN HARBORS ENVIRONMENTAL SERVICES, INC.
Transporter Country:	USA
Transporter Phone:	(781)849-1800
Trans 2 Date:	/ /
Trans 2 EPA ID:	Not reported
Trans 2 Name:	Not reported
Trans 2 Address:	Not reported
Trans 2 City,St,Zip:	CT
Trans 2 Country:	USA
Trans 2 Phone:	Not reported
Generator EPA ID:	vtd002065654
Gererator Phone:	8025276725
Generator Address:	75 SWANTON RD
Generator City,State,Zip:	ST ALBANS, VT 05478
Generator Country:	USA
Special Handling:	Not reported
Discrepancies:	Not reported
Date Shipped:	05/05/04
Date Received:	05/06/04
Last modified date:	04/25/05
Last modified by:	CJS
Comments:	Not reported
Year:	2004
Manifest ID:	ctf1182355
TSDF EPA ID:	CTD000604488
TSDF Name:	CLEAN HARBORS OF CONNECTICUT,INC.
TSDF Address:	761 MIDDLE STREET
TSDF City,St,Zip:	BRISTOL, CT 06010
TSDF Country:	USA
TSDF Telephone:	8605838917
Transport Date:	06/09/04
Transporter EPA ID:	MAD039322250
Transporter Name:	CLEAN HARBORS ENVIRONMENTAL SERVICES, INC.
Transporter Country:	USA

ENERGIZER BATTERY MANUFACTURING INC (Continued) **1000335372**

Transporter Phone:	(781)849-1800
Trans 2 Date:	/ /
Trans 2 EPA ID:	Not reported
Trans 2 Name:	Not reported
Trans 2 Address:	Not reported
Trans 2 City,St,Zip:	CT
Trans 2 Country:	USA
Trans 2 Phone:	Not reported
Generator EPA ID:	vtd002065654
Gererator Phone:	8025276725
Generator Address:	75 SWANTON RD
Generator City,State,Zip:	ST ALBANS, VT 05478
Generator Country:	USA
Special Handling:	Not reported
Discrepancies:	Not reported
Date Shipped:	06/09/04
Date Received:	06/09/04
Last modified date:	03/09/05
Last modified by:	JEB
Comments:	Not reported
Year:	2004
Manifest ID:	ctf1185016
TSDF EPA ID:	CTD000604488
TSDF Name:	CLEAN HARBORS OF CONNECTICUT,INC.
TSDF Address:	761 MIDDLE STREET
TSDF City,St,Zip:	BRISTOL, CT 06010
TSDF Country:	USA
TSDF Telephone:	8605838917
Transport Date:	03/10/04
Transporter EPA ID:	MAD039322250
Transporter Name:	CLEAN HARBORS ENVIRONMENTAL SERVICES, INC.
Transporter Country:	USA
Transporter Phone:	(781)849-1800
Trans 2 Date:	/ /
Trans 2 EPA ID:	Not reported
Trans 2 Name:	Not reported
Trans 2 Address:	Not reported
Trans 2 City,St,Zip:	CT
Trans 2 Country:	USA
Trans 2 Phone:	Not reported
Generator EPA ID:	VTD002065654
Gererator Phone:	8025276725
Generator Address:	75 SWANTON RD
Generator City,State,Zip:	ST ALBANS, VT 05478
Generator Country:	USA
Special Handling:	Not reported
Discrepancies:	Not reported
Date Shipped:	03/10/04
Date Received:	03/10/04
Last modified date:	04/28/05
Last modified by:	CJS
Comments:	Not reported
Year:	2004
Manifest ID:	ctf1196762
TSDF EPA ID:	CTD000604488
TSDF Name:	CLEAN HARBORS OF CONNECTICUT,INC.
TSDF Address:	761 MIDDLE STREET

ENERGIZER BATTERY MANUFACTURING INC (Continued) **1000335372**

TSDF City,St,Zip:	BRISTOL, CT 06010
TSDF Country:	USA
TSDF Telephone:	8605838917
Transport Date:	11/11/04
Transporter EPA ID:	MAD039322250
Transporter Name:	CLEAN HARBORS ENVIRONMENTAL SERVICES, INC.
Transporter Country:	USA
Transporter Phone:	(781)849-1800
Trans 2 Date:	/ /
Trans 2 EPA ID:	Not reported
Trans 2 Name:	Not reported
Trans 2 Address:	Not reported
Trans 2 City,St,Zip:	CT
Trans 2 Country:	USA
Trans 2 Phone:	Not reported
Generator EPA ID:	VTD002065654
Gererator Phone:	8025276725
Generator Address:	75 SWANTON RD
Generator City,State,Zip:	ST ALBANS, VT 05478
Generator Country:	USA
Special Handling:	Not reported
Discrepancies:	Not reported
Date Shipped:	11/11/04
Date Received:	11/15/04
Last modified date:	06/29/05
Last modified by:	CJS
Comments:	Not reported
Year:	2003
Manifest ID:	VT0135014
TSDF EPA ID:	CTD000604488
TSDF Name:	CLEAN HARBORS OF CONNECTICUT,INC.
TSDF Address:	761 MIDDLE STREET
TSDF City,St,Zip:	BRISTOL, CT 06010
TSDF Country:	USA
TSDF Telephone:	8605838917
Transport Date:	11/19/03
Transporter EPA ID:	MAD039322250
Transporter Name:	CLEAN HARBORS ENVIRONMENTAL SERVICES, INC.
Transporter Country:	USA
Transporter Phone:	(781)849-1800
Trans 2 Date:	/ /
Trans 2 EPA ID:	Not reported
Trans 2 Name:	Not reported
Trans 2 Address:	Not reported
Trans 2 City,St,Zip:	CT
Trans 2 Country:	USA
Trans 2 Phone:	Not reported
Generator EPA ID:	VTD002065654
Gererator Phone:	8025276725
Generator Address:	75 SWANTON RD
Generator City,State,Zip:	Not reported
Generator Country:	Not reported
Special Handling:	Not reported
Discrepancies:	Not reported
Date Shipped:	11/19/03
Date Received:	11/19/03
Last modified date:	08/24/04

ENERGIZER BATTERY MANUFACTURING INC (Continued) **1000335372**

Last modified by:	CYF
Comments:	Not reported
Year:	2003
Manifest ID:	CTF1190927
TSDF EPA ID:	CTD000604488
TSDF Name:	CLEAN HARBORS OF CONNECTICUT,INC.
TSDF Address:	761 MIDDLE STREET
TSDF City,St,Zip:	BRISTOL, CT 06010
TSDF Country:	USA
TSDF Telephone:	8605838917
Transport Date:	12/23/03
Transporter EPA ID:	MAD039322250
Transporter Name:	CLEAN HARBORS ENVIRONMENTAL SERVICES, INC.
Transporter Country:	USA
Transporter Phone:	(781)849-1800
Trans 2 Date:	/ /
Trans 2 EPA ID:	Not reported
Trans 2 Name:	Not reported
Trans 2 Address:	Not reported
Trans 2 City,St,Zip:	CT
Trans 2 Country:	USA
Trans 2 Phone:	Not reported
Generator EPA ID:	VTD002065654
Gererator Phone:	8025276725
Generator Address:	75 SWANTON RD
Generator City,State,Zip:	Not reported
Generator Country:	Not reported
Special Handling:	Not reported
Discrepancies:	Not reported
Date Shipped:	12/23/03
Date Received:	12/23/03
Last modified date:	06/22/04
Last modified by:	CYF
Comments:	Not reported
Year:	2003
Manifest ID:	CTF1055897
TSDF EPA ID:	CTD000604488
TSDF Name:	CLEAN HARBORS OF CONNECTICUT INC
TSDF Address:	51 BRODERICK RD
TSDF City,St,Zip:	BRISTOL, CT 06010
TSDF Country:	USA
TSDF Telephone:	Not reported
Transport Date:	09/03/03
Transporter EPA ID:	MAD039322250
Transporter Name:	CLEAN HARBORS ENVIRONMENTAL SERVICES, INC.
Transporter Country:	USA
Transporter Phone:	Not reported
Trans 2 Date:	/ /
Trans 2 EPA ID:	Not reported
Trans 2 Name:	Not reported
Trans 2 Address:	Not reported
Trans 2 City,St,Zip:	CT
Trans 2 Country:	USA
Trans 2 Phone:	Not reported
Generator EPA ID:	VTD002065654
Gererator Phone:	Not reported
Generator Address:	Not reported

ENERGIZER BATTERY MANUFACTURING INC (Continued) **1000335372**

Generator City,State,Zip:	CT
Generator Country:	USA
Special Handling:	Not reported
Discrepancies:	No
Date Shipped:	09/03/03
Date Received:	09/05/03
Last modified date:	05/26/04
Last modified by:	IG
Comments:	Not reported
Year:	2003
Manifest ID:	CTF1114175
TSDF EPA ID:	CTD000604488
TSDF Name:	CLEAN HARBORS OF CONNECTICUT INC
TSDF Address:	51 BRODERICK RD
TSDF City,St,Zip:	BRISTOL, CT 06010
TSDF Country:	USA
TSDF Telephone:	Not reported
Transport Date:	02/25/03
Transporter EPA ID:	MAD039322250
Transporter Name:	CLEAN HARBORS ENVIRONMENTAL SERVICES, INC.
Transporter Country:	USA
Transporter Phone:	Not reported
Trans 2 Date:	/ /
Trans 2 EPA ID:	Not reported
Trans 2 Name:	Not reported
Trans 2 Address:	Not reported
Trans 2 City,St,Zip:	CT
Trans 2 Country:	USA
Trans 2 Phone:	Not reported
Generator EPA ID:	VTD002065654
Gererator Phone:	Not reported
Generator Address:	Not reported
Generator City,State,Zip:	CT
Generator Country:	USA
Special Handling:	Not reported
Discrepancies:	No
Date Shipped:	02/25/03
Date Received:	02/26/03
Last modified date:	05/26/04
Last modified by:	IG
Comments:	Not reported
Year:	2003
Manifest ID:	CTF1112227
TSDF EPA ID:	NED981723513
TSDF Name:	CLEAN HARBORS TECHNOLOGY CORP
TSDF Address:	5 MILES SOF KIMBALL ON HWY.
TSDF City,St,Zip:	KIMBALL, NE
TSDF Country:	USA
TSDF Telephone:	Not reported
Transport Date:	03/18/03
Transporter EPA ID:	MAD039322250
Transporter Name:	CLEAN HARBORS ENVIRONMENTAL SERVICES, INC.
Transporter Country:	USA
Transporter Phone:	Not reported
Trans 2 Date:	03/21/03
Trans 2 EPA ID:	OHD009865825
Trans 2 Name:	DART TRUCKING CO INC

ENERGIZER BATTERY MANUFACTURING INC (Continued) **1000335372**

Trans 2 Address:	Not reported
Trans 2 City,St,Zip:	CT
Trans 2 Country:	USA
Trans 2 Phone:	Not reported
Generator EPA ID:	VTD002065654
Gererator Phone:	Not reported
Generator Address:	Not reported
Generator City,State,Zip:	CT
Generator Country:	USA
Special Handling:	Not reported
Discrepancies:	No
Date Shipped:	03/18/03
Date Received:	04/03/03
Last modified date:	05/26/04
Last modified by:	IG
Comments:	Not reported
Year:	2002
Manifest ID:	CTF0837616
TSDF EPA ID:	CTD000604488
TSDF Name:	CLEAN HARBORS OF CONNECTICUT INC
TSDF Address:	51 BRODERICK RD
TSDF City,St,Zip:	BRISTOL, CT 06010
TSDF Country:	USA
TSDF Telephone:	Not reported
Transport Date:	02/26/02
Transporter EPA ID:	MAD039322250
Transporter Name:	CLEAN HARBORS ENVIRONMENTAL SERVICES, INC.
Transporter Country:	USA
Transporter Phone:	Not reported
Trans 2 Date:	/ /
Trans 2 EPA ID:	Not reported
Trans 2 Name:	Not reported
Trans 2 Address:	Not reported
Trans 2 City,St,Zip:	CT
Trans 2 Country:	USA
Trans 2 Phone:	Not reported
Generator EPA ID:	VTD002065654
Gererator Phone:	Not reported
Generator Address:	Not reported
Generator City,State,Zip:	Not reported
Generator Country:	Not reported
Special Handling:	Not reported
Discrepancies:	No
Date Shipped:	02/26/02
Date Received:	02/27/02
Last modified date:	04/27/04
Last modified by:	IG
Comments:	Not reported
Year:	2002
Manifest ID:	CTF1116045
TSDF EPA ID:	CTD000604488
TSDF Name:	CLEAN HARBORS OF CONNECTICUT INC
TSDF Address:	51 BRODERICK RD
TSDF City,St,Zip:	BRISTOL, CT 06010
TSDF Country:	USA
TSDF Telephone:	Not reported
Transport Date:	10/30/02

ENERGIZER BATTERY MANUFACTURING INC (Continued) **1000335372**

Transporter EPA ID:	MAD039322250
Transporter Name:	CLEAN HARBORS ENVIRONMENTAL SERVICES, INC.
Transporter Country:	USA
Transporter Phone:	Not reported
Trans 2 Date:	/ /
Trans 2 EPA ID:	Not reported
Trans 2 Name:	Not reported
Trans 2 Address:	Not reported
Trans 2 City,St,Zip:	CT
Trans 2 Country:	USA
Trans 2 Phone:	Not reported
Generator EPA ID:	VTD002065654
Gererator Phone:	Not reported
Generator Address:	Not reported
Generator City,State,Zip:	Not reported
Generator Country:	Not reported
Special Handling:	Not reported
Discrepancies:	No
Date Shipped:	10/30/02
Date Received:	10/30/02
Last modified date:	04/27/04
Last modified by:	IG
Comments:	Not reported
Year:	2002
Manifest ID:	CTF1114317
TSDF EPA ID:	CTD000604488
TSDF Name:	CLEAN HARBORS OF CONNECTICUT INC
TSDF Address:	51 BRODERICK RD
TSDF City,St,Zip:	BRISTOL, CT 06010
TSDF Country:	USA
TSDF Telephone:	Not reported
Transport Date:	12/17/02
Transporter EPA ID:	MAD039322250
Transporter Name:	CLEAN HARBORS ENVIRONMENTAL SERVICES, INC.
Transporter Country:	USA
Transporter Phone:	Not reported
Trans 2 Date:	/ /
Trans 2 EPA ID:	Not reported
Trans 2 Name:	Not reported
Trans 2 Address:	Not reported
Trans 2 City,St,Zip:	CT
Trans 2 Country:	USA
Trans 2 Phone:	Not reported
Generator EPA ID:	VTD002065654
Gererator Phone:	Not reported
Generator Address:	Not reported
Generator City,State,Zip:	Not reported
Generator Country:	Not reported
Special Handling:	Not reported
Discrepancies:	No
Date Shipped:	12/17/02
Date Received:	12/19/02
Last modified date:	04/27/04
Last modified by:	IG
Comments:	Not reported
Year:	2001
Manifest ID:	CTF0831714

ENERGIZER BATTERY MANUFACTURING INC (Continued) **1000335372**

TSDF EPA ID:	CTD000604488
TSDF Name:	CLEAN HARBORS OF CONNECTICUT INC
TSDF Address:	51 BRODERICK RD
TSDF City,St,Zip:	BRISTOL, CT 06010
TSDF Country:	USA
TSDF Telephone:	Not reported
Transport Date:	12/26/01
Transporter EPA ID:	MAD039322250
Transporter Name:	CLEAN HARBORS ENVIRONMENTAL SERVICES, INC.
Transporter Country:	USA
Transporter Phone:	Not reported
Trans 2 Date:	/ /
Trans 2 EPA ID:	Not reported
Trans 2 Name:	Not reported
Trans 2 Address:	Not reported
Trans 2 City,St,Zip:	CT
Trans 2 Country:	USA
Trans 2 Phone:	Not reported
Generator EPA ID:	VTD002065654
Gererator Phone:	Not reported
Generator Address:	Not reported
Generator City,State,Zip:	Not reported
Generator Country:	Not reported
Special Handling:	Not reported
Discrepancies:	No
Date Shipped:	12/26/01
Date Received:	12/27/01
Last modified date:	04/27/04
Last modified by:	IG
Comments:	Not reported
Year:	2000
Manifest ID:	CTF0930009
TSDF EPA ID:	CTD000604488
TSDF Name:	CLEAN HARBORS OF CONNECTICUT, INC.
TSDF Address:	51 BRODERICK RD
TSDF City,St,Zip:	BRISTOL, CT 06010
TSDF Country:	USA
TSDF Telephone:	Not reported
Transport Date:	09/26/00
Transporter EPA ID:	MAD039322250
Transporter Name:	CLEAN HARBORS ENVIRONMENTAL SERVICES, INC.
Transporter Country:	USA
Transporter Phone:	Not reported
Trans 2 Date:	/ /
Trans 2 EPA ID:	Not reported
Trans 2 Name:	Not reported
Trans 2 Address:	Not reported
Trans 2 City,St,Zip:	CT
Trans 2 Country:	USA
Trans 2 Phone:	Not reported
Generator EPA ID:	VTD002065654
Gererator Phone:	8025276725
Generator Address:	Not reported
Generator City,State,Zip:	Not reported
Generator Country:	Not reported
Special Handling:	Not reported
Discrepancies:	No

ENERGIZER BATTERY MANUFACTURING INC (Continued) **1000335372**

Date Shipped:	09/26/00
Date Received:	09/29/00
Last modified date:	04/27/04
Last modified by:	IG
Comments:	Not reported
Year:	2000
Manifest ID:	CTF0898083
TSDF EPA ID:	CTD000604488
TSDF Name:	CLEAN HARBORS OF CONNECTICUT, INC.
TSDF Address:	51 BRODERICK RD
TSDF City,St,Zip:	BRISTOL, CT 06010
TSDF Country:	USA
TSDF Telephone:	Not reported
Transport Date:	03/28/00
Transporter EPA ID:	MAD039322250
Transporter Name:	CLEAN HARBORS ENVIRONMENTAL SERVICES, INC.
Transporter Country:	USA
Transporter Phone:	Not reported
Trans 2 Date:	/ /
Trans 2 EPA ID:	Not reported
Trans 2 Name:	Not reported
Trans 2 Address:	Not reported
Trans 2 City,St,Zip:	CT
Trans 2 Country:	USA
Trans 2 Phone:	Not reported
Generator EPA ID:	VTD002065654
Gererator Phone:	8025276725
Generator Address:	Not reported
Generator City,State,Zip:	Not reported
Generator Country:	Not reported
Special Handling:	Not reported
Discrepancies:	No
Date Shipped:	03/28/00
Date Received:	03/29/00
Last modified date:	04/27/04
Last modified by:	IG
Comments:	Not reported

Click this hyperlink while viewing on your computer to access
4 additional CT MANIFEST: record(s) in the EDR Site Report.

NY MANIFEST:

Document ID:	NYB7315362
Manifest Status:	Completed copy
Trans1 State ID:	61521SNY
Trans2 State ID:	Not reported
Generator Ship Date:	971117
Trans1 Recv Date:	971117
Trans2 Recv Date:	Not reported
TSD Site Recv Date:	971125
Part A Recv Date:	971203
Part B Recv Date:	971209
Generator EPA ID:	VTD002065654
Trans1 EPA ID:	NYD051809952
Trans2 EPA ID:	Not reported
TSDF ID:	NYD000632372
Waste Code:	D003 - NON-LISTED REACTIVE WASTES

ENERGIZER BATTERY MANUFACTURING INC (Continued) **1000335372**

Quantity:	02793
Units:	P - Pounds
Number of Containers:	009
Container Type:	DM - Metal drums, barrels
Handling Method:	T Chemical, physical, or biological treatment.
Specific Gravity:	100
Year:	97
Facility Type:	Generator
EPA ID:	VTD002065654
Facility Name:	UNION CARBIDE
Facility Address:	RTE #7
Facility City:	ST ALBANS
Facility Zip 4:	Not reported
Country:	Not reported
County:	Not reported
Mailing Name:	UNION CARBIDE
Mailing Contact:	DRUM NH QC MANAGER
Mailing Address:	PO BOX 671
Mailing City:	ST ALBANS
Mailing State:	VT
Mailing Zip:	05478
Mailing Zip4:	Not reported
Mailing Country:	Not reported
Mailing Phone:	802-524-2151
Document ID:	NYB4161645
Manifest Status:	Completed copy
Trans1 State ID:	11283PNY
Trans2 State ID:	Not reported
Generator Ship Date:	940923
Trans1 Recv Date:	940923
Trans2 Recv Date:	Not reported
TSD Site Recv Date:	940929
Part A Recv Date:	940929
Part B Recv Date:	941012
Generator EPA ID:	VTD002065654
Trans1 EPA ID:	NYD980769947
Trans2 EPA ID:	Not reported
TSDF ID:	NYD000632372
Waste Code:	D003 - NON-LISTED REACTIVE WASTES
Quantity:	00269
Units:	P - Pounds
Number of Containers:	001
Container Type:	DM - Metal drums, barrels
Handling Method:	T Chemical, physical, or biological treatment.
Specific Gravity:	100
Year:	94
Facility Type:	Generator
EPA ID:	VTD002065654
Facility Name:	UNION CARBIDE
Facility Address:	RTE #7
Facility City:	ST ALBANS
Facility Zip 4:	Not reported
Country:	Not reported
County:	Not reported
Mailing Name:	UNION CARBIDE
Mailing Contact:	DRUM NH QC MANAGER

ENERGIZER BATTERY MANUFACTURING INC (Continued) **1000335372**

Mailing Address:	PO BOX 671
Mailing City:	ST ALBANS
Mailing State:	VT
Mailing Zip:	05478
Mailing Zip4:	Not reported
Mailing Country:	Not reported
Mailing Phone:	802-524-2151
Document ID:	NYB4163139
Manifest Status:	Completed copy
Trans1 State ID:	10222PNY
Trans2 State ID:	Not reported
Generator Ship Date:	950315
Trans1 Recv Date:	950315
Trans2 Recv Date:	Not reported
TSD Site Recv Date:	950322
Part A Recv Date:	950323
Part B Recv Date:	950404
Generator EPA ID:	VTD002065654
Trans1 EPA ID:	NYD980769947
Trans2 EPA ID:	Not reported
TSDF ID:	NYD000632372
Waste Code:	D003 - NON-LISTED REACTIVE WASTES
Quantity:	00624
Units:	P - Pounds
Number of Containers:	002
Container Type:	DM - Metal drums, barrels
Handling Method:	T Chemical, physical, or biological treatment.
Specific Gravity:	100
Year:	95
Facility Type:	Generator
EPA ID:	VTD002065654
Facility Name:	UNION CARBIDE
Facility Address:	RTE #7
Facility City:	ST ALBANS
Facility Zip 4:	Not reported
Country:	Not reported
County:	Not reported
Mailing Name:	UNION CARBIDE
Mailing Contact:	DRUM NH QC MANAGER
Mailing Address:	PO BOX 671
Mailing City:	ST ALBANS
Mailing State:	VT
Mailing Zip:	05478
Mailing Zip4:	Not reported
Mailing Country:	Not reported
Mailing Phone:	802-524-2151
Document ID:	NYB4161699
Manifest Status:	Completed copy
Trans1 State ID:	11282PNY
Trans2 State ID:	11282P
Generator Ship Date:	940819
Trans1 Recv Date:	940819
Trans2 Recv Date:	940823
TSD Site Recv Date:	940825
Part A Recv Date:	940829

ENERGIZER BATTERY MANUFACTURING INC (Continued) **1000335372**

Part B Recv Date:	940902
Generator EPA ID:	VTD002065654
Trans1 EPA ID:	NYD980769947
Trans2 EPA ID:	NYD980769947
TSDF ID:	NYD000632372
Waste Code:	D003 - NON-LISTED REACTIVE WASTES
Quantity:	00529
Units:	P - Pounds
Number of Containers:	003
Container Type:	DM - Metal drums, barrels
Handling Method:	T Chemical, physical, or biological treatment.
Specific Gravity:	100
Year:	94
Facility Type:	Generator
EPA ID:	VTD002065654
Facility Name:	UNION CARBIDE
Facility Address:	RTE #7
Facility City:	ST ALBANS
Facility Zip 4:	Not reported
Country:	Not reported
County:	Not reported
Mailing Name:	UNION CARBIDE
Mailing Contact:	DRUM NH QC MANAGER
Mailing Address:	PO BOX 671
Mailing City:	ST ALBANS
Mailing State:	VT
Mailing Zip:	05478
Mailing Zip4:	Not reported
Mailing Country:	Not reported
Mailing Phone:	802-524-2151

Document ID:	NYB4161654
Manifest Status:	Completed copy
Trans1 State ID:	11278PNY
Trans2 State ID:	Not reported
Generator Ship Date:	950104
Trans1 Recv Date:	950104
Trans2 Recv Date:	Not reported
TSD Site Recv Date:	950113
Part A Recv Date:	950112
Part B Recv Date:	950125
Generator EPA ID:	VTD002065654
Trans1 EPA ID:	NYD980769947
Trans2 EPA ID:	Not reported
TSDF ID:	NYD000632372
Waste Code:	D003 - NON-LISTED REACTIVE WASTES
Quantity:	00819
Units:	P - Pounds
Number of Containers:	004
Container Type:	DM - Metal drums, barrels
Handling Method:	T Chemical, physical, or biological treatment.
Specific Gravity:	100
Year:	95
Facility Type:	Generator
EPA ID:	VTD002065654
Facility Name:	UNION CARBIDE
Facility Address:	RTE #7

ENERGIZER BATTERY MANUFACTURING INC (Continued) **1000335372**

Facility City:	ST ALBANS
Facility Zip 4:	Not reported
Country:	Not reported
County:	Not reported
Mailing Name:	UNION CARBIDE
Mailing Contact:	DRUM NH QC MANAGER
Mailing Address:	PO BOX 671
Mailing City:	ST ALBANS
Mailing State:	VT
Mailing Zip:	05478
Mailing Zip4:	Not reported
Mailing Country:	Not reported
Mailing Phone:	802-524-2151
Document ID:	NYB1571886
Manifest Status:	Not reported
Trans1 State ID:	NYD982792814
Trans2 State ID:	Not reported
Generator Ship Date:	08/03/1998
Trans1 Recv Date:	08/03/1998
Trans2 Recv Date:	Not reported
TSD Site Recv Date:	08/10/1998
Part A Recv Date:	Not reported
Part B Recv Date:	Not reported
Generator EPA ID:	VTD002065654
Trans1 EPA ID:	NYD000632372
Trans2 EPA ID:	Not reported
TSDF ID:	71072NNY
Waste Code:	D003 - NON-LISTED REACTIVE WASTES
Quantity:	00527
Units:	P - Pounds
Number of Containers:	002
Container Type:	DM - Metal drums, barrels
Handling Method:	T Chemical, physical, or biological treatment.
Specific Gravity:	01.00
Year:	98
Facility Type:	Generator
EPA ID:	VTD002065654
Facility Name:	UNION CARBIDE
Facility Address:	RTE #7
Facility City:	ST ALBANS
Facility Zip 4:	Not reported
Country:	Not reported
County:	Not reported
Mailing Name:	UNION CARBIDE
Mailing Contact:	DRUM NH QC MANAGER
Mailing Address:	PO BOX 671
Mailing City:	ST ALBANS
Mailing State:	VT
Mailing Zip:	05478
Mailing Zip4:	Not reported
Mailing Country:	Not reported
Mailing Phone:	802-524-2151
Document ID:	NYB1571895
Manifest Status:	Not reported
Trans1 State ID:	NYD982792814

ENERGIZER BATTERY MANUFACTURING INC (Continued) **1000335372**

Trans2 State ID:	Not reported
Generator Ship Date:	10/14/1998
Trans1 Recv Date:	10/14/1998
Trans2 Recv Date:	Not reported
TSD Site Recv Date:	10/22/1998
Part A Recv Date:	Not reported
Part B Recv Date:	Not reported
Generator EPA ID:	VTD002065654
Trans1 EPA ID:	NYD000632372
Trans2 EPA ID:	Not reported
TSDF ID:	71070NNY
Waste Code:	D003 - NON-LISTED REACTIVE WASTES
Quantity:	01798
Units:	P - Pounds
Number of Containers:	006
Container Type:	DM - Metal drums, barrels
Handling Method:	T Chemical, physical, or biological treatment.
Specific Gravity:	01.00
Year:	98
Facility Type:	Generator
EPA ID:	VTD002065654
Facility Name:	UNION CARBIDE
Facility Address:	RTE #7
Facility City:	ST ALBANS
Facility Zip 4:	Not reported
Country:	Not reported
County:	Not reported
Mailing Name:	UNION CARBIDE
Mailing Contact:	DRUM NH QC MANAGER
Mailing Address:	PO BOX 671
Mailing City:	ST ALBANS
Mailing State:	VT
Mailing Zip:	05478
Mailing Zip4:	Not reported
Mailing Country:	Not reported
Mailing Phone:	802-524-2151
Document ID:	NYB1571904
Manifest Status:	Not reported
Trans1 State ID:	NYD982792814
Trans2 State ID:	Not reported
Generator Ship Date:	12/15/1998
Trans1 Recv Date:	12/15/1998
Trans2 Recv Date:	Not reported
TSD Site Recv Date:	12/21/1998
Part A Recv Date:	Not reported
Part B Recv Date:	Not reported
Generator EPA ID:	VTD002065654
Trans1 EPA ID:	NYD000632372
Trans2 EPA ID:	Not reported
TSDF ID:	98115FNY
Waste Code:	D003 - NON-LISTED REACTIVE WASTES
Quantity:	01655
Units:	P - Pounds
Number of Containers:	006
Container Type:	DM - Metal drums, barrels
Handling Method:	T Chemical, physical, or biological treatment.

ENERGIZER BATTERY MANUFACTURING INC (Continued) **1000335372**

Specific Gravity:	01.00
Year:	98
Facility Type:	Generator
EPA ID:	VTD002065654
Facility Name:	UNION CARBIDE
Facility Address:	RTE #7
Facility City:	ST ALBANS
Facility Zip 4:	Not reported
Country:	Not reported
County:	Not reported
Mailing Name:	UNION CARBIDE
Mailing Contact:	DRUM NH QC MANAGER
Mailing Address:	PO BOX 671
Mailing City:	ST ALBANS
Mailing State:	VT
Mailing Zip:	05478
Mailing Zip4:	Not reported
Mailing Country:	Not reported
Mailing Phone:	802-524-2151
Document ID:	NYB1571985
Manifest Status:	Not reported
Trans1 State ID:	NYD982792814
Trans2 State ID:	Not reported
Generator Ship Date:	07/02/1998
Trans1 Recv Date:	07/02/1998
Trans2 Recv Date:	Not reported
TSD Site Recv Date:	07/09/1998
Part A Recv Date:	Not reported
Part B Recv Date:	Not reported
Generator EPA ID:	VTD002065654
Trans1 EPA ID:	NYD000632372
Trans2 EPA ID:	Not reported
TSDF ID:	71070NNY
Waste Code:	D003 - NON-LISTED REACTIVE WASTES
Quantity:	00555
Units:	P - Pounds
Number of Containers:	002
Container Type:	DM - Metal drums, barrels
Handling Method:	T Chemical, physical, or biological treatment.
Specific Gravity:	01.00
Year:	98
Facility Type:	Generator
EPA ID:	VTD002065654
Facility Name:	UNION CARBIDE
Facility Address:	RTE #7
Facility City:	ST ALBANS
Facility Zip 4:	Not reported
Country:	Not reported
County:	Not reported
Mailing Name:	UNION CARBIDE
Mailing Contact:	DRUM NH QC MANAGER
Mailing Address:	PO BOX 671
Mailing City:	ST ALBANS
Mailing State:	VT
Mailing Zip:	05478
Mailing Zip4:	Not reported

ENERGIZER BATTERY MANUFACTURING INC (Continued) **1000335372**

Mailing Country:	Not reported
Mailing Phone:	802-524-2151
Document ID:	NYB7315371
Manifest Status:	Not reported
Trans1 State ID:	NYD982792814
Trans2 State ID:	Not reported
Generator Ship Date:	01/09/1998
Trans1 Recv Date:	01/09/1998
Trans2 Recv Date:	Not reported
TSD Site Recv Date:	01/12/1998
Part A Recv Date:	Not reported
Part B Recv Date:	Not reported
Generator EPA ID:	VTD002065654
Trans1 EPA ID:	NYD000632372
Trans2 EPA ID:	Not reported
TSDF ID:	80347VNY
Waste Code:	D003 - NON-LISTED REACTIVE WASTES
Quantity:	02252
Units:	P - Pounds
Number of Containers:	009
Container Type:	DM - Metal drums, barrels
Handling Method:	T Chemical, physical, or biological treatment.
Specific Gravity:	01.00
Year:	98
Facility Type:	Generator
EPA ID:	VTD002065654
Facility Name:	UNION CARBIDE
Facility Address:	RTE #7
Facility City:	ST ALBANS
Facility Zip 4:	Not reported
Country:	Not reported
County:	Not reported
Mailing Name:	UNION CARBIDE
Mailing Contact:	DRUM NH QC MANAGER
Mailing Address:	PO BOX 671
Mailing City:	ST ALBANS
Mailing State:	VT
Mailing Zip:	05478
Mailing Zip4:	Not reported
Mailing Country:	Not reported
Mailing Phone:	802-524-2151
Document ID:	NYB8497899
Manifest Status:	Not reported
Trans1 State ID:	NYR000045724
Trans2 State ID:	Not reported
Generator Ship Date:	03/17/1998
Trans1 Recv Date:	03/17/1998
Trans2 Recv Date:	Not reported
TSD Site Recv Date:	03/26/1998
Part A Recv Date:	Not reported
Part B Recv Date:	Not reported
Generator EPA ID:	VTD002065654
Trans1 EPA ID:	NYD000632372
Trans2 EPA ID:	Not reported
TSDF ID:	45347CNY

ENERGIZER BATTERY MANUFACTURING INC (Continued) **1000335372**

Waste Code:	D003 - NON-LISTED REACTIVE WASTES
Quantity:	03071
Units:	P - Pounds
Number of Containers:	011
Container Type:	DM - Metal drums, barrels
Handling Method:	T Chemical, physical, or biological treatment.
Specific Gravity:	01.00
Year:	98
Facility Type:	Generator
EPA ID:	VTD002065654
Facility Name:	UNION CARBIDE
Facility Address:	RTE #7
Facility City:	ST ALBANS
Facility Zip 4:	Not reported
Country:	Not reported
County:	Not reported
Mailing Name:	UNION CARBIDE
Mailing Contact:	DRUM NH QC MANAGER
Mailing Address:	PO BOX 671
Mailing City:	ST ALBANS
Mailing State:	VT
Mailing Zip:	05478
Mailing Zip4:	Not reported
Mailing Country:	Not reported
Mailing Phone:	802-524-2151
Document ID:	NYB8497908
Manifest Status:	Not reported
Trans1 State ID:	NYD982792814
Trans2 State ID:	Not reported
Generator Ship Date:	04/20/1998
Trans1 Recv Date:	04/20/1998
Trans2 Recv Date:	Not reported
TSD Site Recv Date:	04/28/1998
Part A Recv Date:	Not reported
Part B Recv Date:	Not reported
Generator EPA ID:	VTD002065654
Trans1 EPA ID:	NYD000632372
Trans2 EPA ID:	Not reported
TSDF ID:	80347VNY
Waste Code:	D003 - NON-LISTED REACTIVE WASTES
Quantity:	01125
Units:	P - Pounds
Number of Containers:	004
Container Type:	DM - Metal drums, barrels
Handling Method:	T Chemical, physical, or biological treatment.
Specific Gravity:	01.00
Year:	98
Facility Type:	Generator
EPA ID:	VTD002065654
Facility Name:	UNION CARBIDE
Facility Address:	RTE #7
Facility City:	ST ALBANS
Facility Zip 4:	Not reported
Country:	Not reported
County:	Not reported
Mailing Name:	UNION CARBIDE

ENERGIZER BATTERY MANUFACTURING INC (Continued) **1000335372**

Mailing Contact:	DRUM NH QC MANAGER
Mailing Address:	PO BOX 671
Mailing City:	ST ALBANS
Mailing State:	VT
Mailing Zip:	05478
Mailing Zip4:	Not reported
Mailing Country:	Not reported
Mailing Phone:	802-524-2151
Document ID:	NYB8497917
Manifest Status:	Not reported
Trans1 State ID:	NYD982792814
Trans2 State ID:	Not reported
Generator Ship Date:	06/02/1998
Trans1 Recv Date:	06/02/1998
Trans2 Recv Date:	Not reported
TSD Site Recv Date:	06/03/1998
Part A Recv Date:	Not reported
Part B Recv Date:	Not reported
Generator EPA ID:	VTD002065654
Trans1 EPA ID:	NYD000632372
Trans2 EPA ID:	Not reported
TSDF ID:	80346VNY
Waste Code:	D003 - NON-LISTED REACTIVE WASTES
Quantity:	01077
Units:	P - Pounds
Number of Containers:	004
Container Type:	DM - Metal drums, barrels
Handling Method:	T Chemical, physical, or biological treatment.
Specific Gravity:	01.00
Year:	98
Facility Type:	Generator
EPA ID:	VTD002065654
Facility Name:	UNION CARBIDE
Facility Address:	RTE #7
Facility City:	ST ALBANS
Facility Zip 4:	Not reported
Country:	Not reported
County:	Not reported
Mailing Name:	UNION CARBIDE
Mailing Contact:	DRUM NH QC MANAGER
Mailing Address:	PO BOX 671
Mailing City:	ST ALBANS
Mailing State:	VT
Mailing Zip:	05478
Mailing Zip4:	Not reported
Mailing Country:	Not reported
Mailing Phone:	802-524-2151
Document ID:	NYB4161681
Manifest Status:	Completed after the designated time period for a TSDF to get a copy to the DEC
Trans1 State ID:	11283PNY
Trans2 State ID:	Not reported
Generator Ship Date:	950524
Trans1 Recv Date:	950524
Trans2 Recv Date:	Not reported
TSD Site Recv Date:	950525

ENERGIZER BATTERY MANUFACTURING INC (Continued) **1000335372**

Part A Recv Date:	950602
Part B Recv Date:	950620
Generator EPA ID:	VTD002065654
Trans1 EPA ID:	NYD980769947
Trans2 EPA ID:	Not reported
TSDF ID:	NYD000632372
Waste Code:	D003 - NON-LISTED REACTIVE WASTES
Quantity:	02033
Units:	P - Pounds
Number of Containers:	008
Container Type:	DM - Metal drums, barrels
Handling Method:	T Chemical, physical, or biological treatment.
Specific Gravity:	100
Year:	95
Facility Type:	Generator
EPA ID:	VTD002065654
Facility Name:	UNION CARBIDE
Facility Address:	RTE #7
Facility City:	ST ALBANS
Facility Zip 4:	Not reported
Country:	Not reported
County:	Not reported
Mailing Name:	UNION CARBIDE
Mailing Contact:	DRUM NH QC MANAGER
Mailing Address:	PO BOX 671
Mailing City:	ST ALBANS
Mailing State:	VT
Mailing Zip:	05478
Mailing Zip4:	Not reported
Mailing Country:	Not reported
Mailing Phone:	802-524-2151
Document ID:	NYB4161672
Manifest Status:	Completed copy
Trans1 State ID:	11282PNY
Trans2 State ID:	Not reported
Generator Ship Date:	950209
Trans1 Recv Date:	950209
Trans2 Recv Date:	Not reported
TSD Site Recv Date:	950220
Part A Recv Date:	950216
Part B Recv Date:	950302
Generator EPA ID:	VTD002065654
Trans1 EPA ID:	NYD980769947
Trans2 EPA ID:	Not reported
TSDF ID:	NYD000632372
Waste Code:	D003 - NON-LISTED REACTIVE WASTES
Quantity:	00931
Units:	P - Pounds
Number of Containers:	003
Container Type:	DM - Metal drums, barrels
Handling Method:	T Chemical, physical, or biological treatment.
Specific Gravity:	100
Year:	95
Facility Type:	Generator
EPA ID:	VTD002065654
Facility Name:	UNION CARBIDE

ENERGIZER BATTERY MANUFACTURING INC (Continued) **1000335372**

Facility Address:	RTE #7
Facility City:	ST ALBANS
Facility Zip 4:	Not reported
Country:	Not reported
County:	Not reported
Mailing Name:	UNION CARBIDE
Mailing Contact:	DRUM NH QC MANAGER
Mailing Address:	PO BOX 671
Mailing City:	ST ALBANS
Mailing State:	VT
Mailing Zip:	05478
Mailing Zip4:	Not reported
Mailing Country:	Not reported
Mailing Phone:	802-524-2151
Document ID:	NYB4163166
Manifest Status:	Completed copy
Trans1 State ID:	44571TNY
Trans2 State ID:	Not reported
Generator Ship Date:	950620
Trans1 Recv Date:	950620
Trans2 Recv Date:	Not reported
TSD Site Recv Date:	950627
Part A Recv Date:	950628
Part B Recv Date:	950707
Generator EPA ID:	VTD002065654
Trans1 EPA ID:	NYD982792814
Trans2 EPA ID:	Not reported
TSDF ID:	NYD000632372
Waste Code:	D003 - NON-LISTED REACTIVE WASTES
Quantity:	00555
Units:	P - Pounds
Number of Containers:	002
Container Type:	DM - Metal drums, barrels
Handling Method:	T Chemical, physical, or biological treatment.
Specific Gravity:	100
Year:	95
Facility Type:	Generator
EPA ID:	VTD002065654
Facility Name:	UNION CARBIDE
Facility Address:	RTE #7
Facility City:	ST ALBANS
Facility Zip 4:	Not reported
Country:	Not reported
County:	Not reported
Mailing Name:	UNION CARBIDE
Mailing Contact:	DRUM NH QC MANAGER
Mailing Address:	PO BOX 671
Mailing City:	ST ALBANS
Mailing State:	VT
Mailing Zip:	05478
Mailing Zip4:	Not reported
Mailing Country:	Not reported
Mailing Phone:	802-524-2151
Document ID:	NYO1305234
Manifest Status:	Completed copy

ENERGIZER BATTERY MANUFACTURING INC (Continued) **1000335372**

Trans1 State ID:	JA128
Trans2 State ID:	Not reported
Generator Ship Date:	820803
Trans1 Recv Date:	820803
Trans2 Recv Date:	Not reported
TSD Site Recv Date:	820804
Part A Recv Date:	Not reported
Part B Recv Date:	Not reported
Generator EPA ID:	VTD002065654
Trans1 EPA ID:	NYD001289008
Trans2 EPA ID:	Not reported
TSDF ID:	NYD080336241
Waste Code:	F006 - WW TREAT SL FM ELECTROPLATING OPER
Quantity:	04345
Units:	G - Gallons (liquids only)* (8.3 pounds)
Number of Containers:	079
Container Type:	DM - Metal drums, barrels
Handling Method:	L Landfill.
Specific Gravity:	100
Year:	82
Facility Type:	Generator
EPA ID:	VTD002065654
Facility Name:	UNION CARBIDE
Facility Address:	RTE #7
Facility City:	ST ALBANS
Facility Zip 4:	Not reported
Country:	Not reported
County:	Not reported
Mailing Name:	UNION CARBIDE
Mailing Contact:	DRUM NH QC MANAGER
Mailing Address:	PO BOX 671
Mailing City:	ST ALBANS
Mailing State:	VT
Mailing Zip:	05478
Mailing Zip4:	Not reported
Mailing Country:	Not reported
Mailing Phone:	802-524-2151

Document ID:	NYB7802919
Manifest Status:	Completed copy
Trans1 State ID:	80347VNY
Trans2 State ID:	80357VNY
Generator Ship Date:	951214
Trans1 Recv Date:	951214
Trans2 Recv Date:	951218
TSD Site Recv Date:	951227
Part A Recv Date:	951222
Part B Recv Date:	960108
Generator EPA ID:	VTD002065654
Trans1 EPA ID:	NYD982792814
Trans2 EPA ID:	NYD982792814
TSDF ID:	NYD000632372
Waste Code:	D003 - NON-LISTED REACTIVE WASTES
Quantity:	01713
Units:	P - Pounds
Number of Containers:	006
Container Type:	DM - Metal drums, barrels

ENERGIZER BATTERY MANUFACTURING INC (Continued) **1000335372**

Handling Method:	T Chemical, physical, or biological treatment.
Specific Gravity:	100
Year:	95
Facility Type:	Generator
EPA ID:	VTD002065654
Facility Name:	UNION CARBIDE
Facility Address:	RTE #7
Facility City:	ST ALBANS
Facility Zip 4:	Not reported
Country:	Not reported
County:	Not reported
Mailing Name:	UNION CARBIDE
Mailing Contact:	DRUM NH QC MANAGER
Mailing Address:	PO BOX 671
Mailing City:	ST ALBANS
Mailing State:	VT
Mailing Zip:	05478
Mailing Zip4:	Not reported
Mailing Country:	Not reported
Mailing Phone:	802-524-2151

Document ID:	NYB7802874
Manifest Status:	Completed after the designated time period for a TSDF to get a copy to the DEC
Trans1 State ID:	10222PNY
Trans2 State ID:	Not reported
Generator Ship Date:	951108
Trans1 Recv Date:	951108
Trans2 Recv Date:	Not reported
TSD Site Recv Date:	951121
Part A Recv Date:	951117
Part B Recv Date:	951211
Generator EPA ID:	VTD002065654
Trans1 EPA ID:	NYD980769947
Trans2 EPA ID:	Not reported
TSDF ID:	NYD000632372
Waste Code:	D003 - NON-LISTED REACTIVE WASTES
Quantity:	01452
Units:	P - Pounds
Number of Containers:	005
Container Type:	DM - Metal drums, barrels
Handling Method:	T Chemical, physical, or biological treatment.
Specific Gravity:	100
Year:	95
Facility Type:	Generator
EPA ID:	VTD002065654
Facility Name:	UNION CARBIDE
Facility Address:	RTE #7
Facility City:	ST ALBANS
Facility Zip 4:	Not reported
Country:	Not reported
County:	Not reported
Mailing Name:	UNION CARBIDE
Mailing Contact:	DRUM NH QC MANAGER
Mailing Address:	PO BOX 671
Mailing City:	ST ALBANS
Mailing State:	VT
Mailing Zip:	05478

ENERGIZER BATTERY MANUFACTURING INC (Continued) **1000335372**

Mailing Zip4:	Not reported
Mailing Country:	Not reported
Mailing Phone:	802-524-2151

Document ID:	NYB4163184
Manifest Status:	Completed after the designated time period for a TSDF to get a copy to the DEC
Trans1 State ID:	80346VNY
Trans2 State ID:	Not reported
Generator Ship Date:	951004
Trans1 Recv Date:	951004
Trans2 Recv Date:	Not reported
TSD Site Recv Date:	951018
Part A Recv Date:	951017
Part B Recv Date:	951031
Generator EPA ID:	VTD002065654
Trans1 EPA ID:	NYD982792814
Trans2 EPA ID:	Not reported
TSDF ID:	NYD000632372
Waste Code:	D003 - NON-LISTED REACTIVE WASTES
Quantity:	01114
Units:	P - Pounds
Number of Containers:	005
Container Type:	DM - Metal drums, barrels
Handling Method:	T Chemical, physical, or biological treatment.
Specific Gravity:	100
Year:	95
Facility Type:	Generator
EPA ID:	VTD002065654
Facility Name:	UNION CARBIDE
Facility Address:	RTE #7
Facility City:	ST ALBANS
Facility Zip 4:	Not reported
Country:	Not reported
County:	Not reported
Mailing Name:	UNION CARBIDE
Mailing Contact:	DRUM NH QC MANAGER
Mailing Address:	PO BOX 671
Mailing City:	ST ALBANS
Mailing State:	VT
Mailing Zip:	05478
Mailing Zip4:	Not reported
Mailing Country:	Not reported
Mailing Phone:	802-524-2151

Click this hyperlink while viewing on your computer to access
49 additional NY_MANIFEST: record(s) in the EDR Site Report.

MANIFEST:

GEN Cert Date:	02/10/94
Transporter Recpt Date:	/ /
Number Of Containers:	Not reported
Container Type:	Not reported
Waste Code1:	D011
Waste Code2:	Not reported
Waste Code3:	Not reported
Comment:	Not reported
Fee Exempt Code:	Not reported

ENERGIZER BATTERY MANUFACTURING INC (Continued) **1000335372**

TSDF Name:	BOLIDEN METECH INC
TSDF ID:	RID063890214
Date Imported:	07/23/94
Transporter 2 Name:	Not reported
Transporter 2 ID:	Not reported
Manifest Docket Number:	RIC0023582
Waste Description:	SILVER OXIDE
Quantity:	Not reported
WT/Vol Units:	P
Item Number:	3
Transporter Name:	SEALAND ENVIRONMENTAL SERVICES
Transporter EPA ID:	CTD983872748
GEN Cert Date:	02/10/94
Transporter Recpt Date:	/ /
Transporter 2 Recpt Date:	/ /
TSDF Recpt Date:	/ /
EPA ID:	VTD002065654

Manifest Docket Number:	RIC0023582
Waste Description:	HAZ SOLID (SILVER OXIDE)
Quantity:	Not reported
WT/Vol Units:	P
Item Number:	1
Transporter Name:	SEALAND ENVIRONMENTAL SERVICES
Transporter EPA ID:	CTD983872748
GEN Cert Date:	02/10/94
Transporter Recpt Date:	/ /
Transporter 2 Recpt Date:	/ /
TSDF Recpt Date:	/ /
EPA ID:	VTD002065654

Manifest Docket Number:	RIC0023582
Waste Description:	SILVER OXIDE
Quantity:	Not reported
WT/Vol Units:	P
Item Number:	2
Transporter Name:	SEALAND ENVIRONMENTAL SERVICES
Transporter EPA ID:	CTD983872748
GEN Cert Date:	02/10/94
Transporter Recpt Date:	/ /
Transporter 2 Recpt Date:	/ /
TSDF Recpt Date:	/ /
EPA ID:	VTD002065654

---

29 **12 LAKE STREET** **SHWS S105575380**
South **12 LAKE ST** **LAST N/A**
1/2-1 **SWANTON, VT**
3271 ft.

Relative:
Higher

Actual:
407 ft.

SHWS:

Facility ID:	972131
Flag:	**CLOSED**
Priority:	Site Management Activity Completed
Staff:	Matt Moran
Contact:	N E Federal Credit Union
Owner Address:	12 Lake St
Owner City,St,Zip:	Swanton, VT 05488

12 LAKE STREET (Continued) **S105575380**

Discovery Date: 1/1/1997 0:00:00
Closure Date: 1/22/2001 0:00:00
Project Status: 200 gallon fuel oil release from improper disconnection of furnace from AST. 28 tons of PCS asphalt batched at MTS. No GW contamination from 4 MWs. No remaining indoor air impacts. SMAC designation 1/01. Well closure report received 10/29/01.
Source: Above Ground Storage Tank

Source: Spill

LAST:
Facility ID: 972131
Flag: **CLOSED**
Owner City,St,Zip: Swanton, VT 05488
Priority: Site Management Activity Completed
Staff: Matt Moran
Owner: N E Federal Credit Union
Owner Address: 12 Lake St
Date of Discovery: 1/1/1997 0:00:00
Date of Closure: 1/22/2001 0:00:00
Project Status: 200 gallon fuel oil release from improper disconnection of furnace from AST. 28 tons of PCS asphalt batched at MTS. No GW contamination from 4 MWs. No remaining indoor air impacts. SMAC designation 1/01. Well closure report received 10/29/01.
Source: Above Ground Storage Tank

Source: Spill

---

30 **SWITCHYARD SHOPPING CENTER** **SHWS** **S104038520**
SSW **120-129 LAKE STREET** **N/A**
1/2-1 **ST ALBANS CITY, VT**
3379 ft.

Relative:
Lower

Actual:
380 ft.

SHWS:
Facility ID: 992578
Flag: **CLOSED**
Priority: Site Management Activity Completed
Staff: Richard Spiese
Contact: CV Properties, Inc.
Owner Address: Not reported
Owner City,St,Zip: Not reported
Discovery Date: 1/1/1999 0:00:00
Closure Date: 12/15/1999 0:00:00
Project Status: Phase II Assessment found soil and groundwater contamination. Corrective Action limits risk with property notice.
Source: Unknown

31
South
1/2-1
4185 ft.

LEADER EVAPORATOR
25 STOWELL STREET
ST ALBANS CITY, VT

SHWS **S108114277**
N/A

Relative:
Higher

Actual:
394 ft.

SHWS:

Facility ID:	20053412
Flag:	**ACTIVE**
Priority:	Threatened Sensitive Receptor (30<=VSPS<=60)
Staff:	Matthew Becker
Contact:	Not reported
Owner Address:	Not reported
Owner City,St,Zip:	Not reported
Discovery Date:	4/18/2005 0:00:00
Closure Date:	Not reported
Project Status:	CAP approved pending public comment.

ORPHAN SUMMARY

	EDR ID	Site Name	Site Address	Zip	Database
	1007927485	GRANDVIEW MARKET	ROUTE 5 ST. ST. ALBANS	05478	CT MANI
	1007892463	HUNGERFORD, INC.	NORTH MAIN STREET ST ALBANS	05478	CT MANI
	1007913693	HANDY DODGE TOYOTA	39 SOUTH MAIN ST ST. ALBANS	05478	CT MANI
	U003515929	GEORGIA ELEMENTARY SCHOOL	ROUTE 314	05478	UST
	1004792340	WIMBLE DAVE GENERAL REPAIR	RTE 7	05478	RCRA-S(
	1004792471	WAINES AUTO BODY	RTE 7 RD 2	05478	RCRA-S(
	U003516100	THE CENTER MARKET	ROUTE 7 AND GEORGIA PLAINS ROAD	05478	UST
	U003545845	GEORGIA PRIMARY SCHOOL	ROUTE 7	05478	UST
	1004792169	VT AGENCY OF TRANSPORTATION	TOWN HWY 6 FROM US 7	05478	RCRA-S(
ITY	U003516339	IN TOWN ULTRAMAR	SOUTH MAIN STREET	05478	UST
)WN	U000907911	THE BAY STORE	ROUTE 36	05478	UST
)WN	U000906166	ORGANIZATIONAL MAINTENANCE SHOP	LOWER NEWTON ROAD	05478	UST
)WN	U003072547	VTRANS ST ALBANS GARAGE	LOWER NEWTON STREET	05478	UST
)WN	U003516560	HUNGERFORD, INC.	NORTH MAIN STREET	05478	UST
	1001226213	REGAL ART PRESS INC	RTE 104	05478	RCRA-S(
	1004792293	VALLEE R L MAPLEFIELDS NORTH	RTE 2	05478	RCRA-S(
	1001226204	AUTO TOWN USA	RTE 7 NO 2 CHAMPLAIN COMMON	05478	RCRA-S(
	1001230229	ROADMASTER AUTO SALES	ROUTE 7	05478	RCRA-S(
	1004792327	SENESAC LAWN & GARDEN	RTE 7 GEORGIA RD	05478	RCRA-S(
	1004792391	ST ALBANS CITY OF WWTP	RTE 7 N MAIN ST	05478	RCRA-S(
	1000127171	CENTRAL VT PUBLIC SERVICE	LOWER WELDON ST	05478	RCRA-S(
	1004792094	VT ARMY NATL GUARD OMS NO 6	LOWER NEWTON RD	05478	RCRA-S(
	1004792177	VT AGENCY OF TRANSPORTATION	LOWER NEWTON ST	05478	RCRA-S(
	1004792220	VT CORRECTIONAL IND	LOWER NEWTON RD	05478	RCRA-S(
	1004792317	VT DEPT OF STATE BUILDINGS	LOWER NEWTON RD MAINT SHOP	05478	RCRA-S(
	1007116861	CENTRAL VERMONT PROPERTIES INC	LOWER HOYT ST	05478	RCRA-S(
	1009247386	OMS #6-VSPFO FRO VERMONT BUILDING #3	LOWER NEWTON ROAD	05478	NY MANI
	1001226208	DUSSAULT AUTO SALES	N MAIN ST	05478	RCRA-S(
	1009247654	SB COLLINS INC	S MAIN GROCERY	05478	NY MANI
	1009940124	CITY OF ST. ALBANS WASTEWATER TREATMENT FACILITY	REWES DRIVE	05478	ICIS
	1007675988	CITY OF ST. ALBANS WASTEWATER TREATMENT FACILITY	REWES DRIVE	05478	FINDS
	1009247351	S B COLLIUS INCORPORATED	54 LOWER WELDON STREET	05478	NY MANI
	1007925419	MOBIL NORTH	RT 2	05478	CT MANI
	S107614634	FIELD OF DREAMS	ALDIS / NORTH ELM STREETS		BROWNI
	S107614633	FORMER ST. ALBANS AIR FORCE STATION	BELLEVUE CARRIAGE ROAD		BROWNI
	S108290502	THE FONDA GROUP, INC.	LOWER NEWTON STREET	05478	AIRS
	S107778474	NORTHWEST CORRECTIONAL FACILITY	LOWER NEWTON RD	05478	TIER 2
	1009247785	VT DEPT OF PBLC SAFETY-ST.ALBANS ST POL	UPPER FAIRFIELD ST		NY MANI
	1009247761	RAYS EXTRUSION	RT 78	05478	NY MANI

EPA Waste Codes Addendum

Code	Description
D001	IGNITABLE HAZARDOUS WASTES ARE THOSE WASTES WHICH HAVE A FLASHPOINT OF LESS THAN 140 DEGREES FAHRENHEIT AS DETERMINED BY A PENSKY-MARTENS CLOSED CUP FLASH POINT TESTER. ANOTHER METHOD OF DETERMINING THE FLASH POINT OF A WASTE IS TO REVIEW THE MATERIAL SAFETY DATA SHEET, WHICH CAN BE OBTAINED FROM THE MANUFACTURER OR DISTRIBUTOR OF THE MATERIAL. LACQUER THINNER IS AN EXAMPLE OF A COMMONLY USED SOLVENT WHICH WOULD BE CONSIDERED AS IGNITABLE HAZARDOUS WASTE.
D002	A WASTE WHICH HAS A PH OF LESS THAN 2 OR GREATER THAN 12.5 IS CONSIDERED TO BE A CORROSIVE HAZARDOUS WASTE. SODIUM HYDROXIDE, A CAUSTIC SOLUTION WITH A HIGH PH, IS OFTEN USED BY INDUSTRIES TO CLEAN OR DEGREASE PARTS. HYDROCHLORIC ACID, A SOLUTION WITH A LOW PH, IS USED BY MANY INDUSTRIES TO CLEAN METAL PARTS PRIOR TO PAINTING. WHEN THESE CAUSTIC OR ACID SOLUTIONS BECOME CONTAMINATED AND MUST BE DISPOSED, THE WASTE WOULD BE A CORROSIVE HAZARDOUS WASTE.
D003	A MATERIAL IS CONSIDERED TO BE A REACTIVE HAZARDOUS WASTE IF IT IS NORMALLY UNSTABLE, REACTS VIOLENTLY WITH WATER, GENERATES TOXIC GASES WHEN EXPOSED TO WATER OR CORROSIVE MATERIALS, OR IF IT IS CAPABLE OF DETONATION OR EXPLOSION WHEN EXPOSED TO HEAT OR A FLAME. ONE EXAMPLE OF SUCH WASTE WOULD BY WASTE GUNPOWDER.
D007	CHROMIUM
D035	METHYL ETHYL KETONE
D040	TRICHLOROETHYLENE
F002	THE FOLLOWING SPENT HALOGENATED SOLVENTS: TETRACHLOROETHYLENE, METHYLENE CHLORIDE, TRICHLOROETHYLENE, 1,1,1-TRICHLOROETHANE, CHLOROBENZENE, 1,1,2-TRICHLORO-1,2,2-TRIFLUOROETHANE, ORTHO-DICHLOROBENZENE, TRICHLOROFLUOROMETHANE, AND 1,1,2-TRICHLOROETHANE; ALL SPENT SOLVENT MIXTURES/BLENDS CONTAINING, BEFORE USE, A TOTAL OF TEN PERCENT OR MORE (BY VOLUME) OF ONE OR MORE OF THE ABOVE HALOGENATED SOLVENTS OR THOSE LISTED IN F001, F004, OR F005, AND STILL BOTTOMS FROM THE RECOVERY OF THESE SPENT SOLVENTS AND SPENT SOLVENT MIXTURES.
F003	THE FOLLOWING SPENT NON-HALOGENATED SOLVENTS: XYLENE, ACETONE, ETHYL ACETATE, ETHYL BENZENE, ETHYL ETHER, METHYL ISOBUTYL KETONE, N-BUTYL ALCOHOL, CYCLOHEXANONE, AND METHANOL; ALL SPENT SOLVENT MIXTURES/BLENDS CONTAINING, BEFORE USE, ONLY THE ABOVE SPENT NON-HALOGENATED SOLVENTS; AND ALL SPENT SOLVENT MIXTURES/BLENDS CONTAINING, BEFORE USE, ONE OR MORE OF THE ABOVE NON-HALOGENATED SOLVENTS, AND, A TOTAL OF TEN PERCENT OR MORE (BY VOLUME) OF ONE OR MORE OF THOSE SOLVENTS LISTED IN F001, F002, F004, AND F005, AND STILL BOTTOMS FROM THE RECOVERY OF THESE SPENT SOLVENTS AND SPENT SOLVENT MIXTURES.

GOVERNMENT RECORDS SEARCHED / DATA CURRENCY TRACKING

To maintain currency of the following federal and state databases, EDR contacts the appropriate governmental agency on a monthly or quarterly basis, as required.

Number of Days to Update: Provides confirmation that EDR is reporting records that have been updated within 90 days from the date the government agency made the information available to the public.

FEDERAL RECORDS

NPL: National Priority List

National Priorities List (Superfund). The NPL is a subset of CERCLIS and identifies over 1,200 sites for priority cleanup under the Superfund Program. NPL sites may encompass relatively large areas. As such, EDR provides polygon coverage for over 1,000 NPL site boundaries produced by EPA's Environmental Photographic Interpretation Center (EPIC) and regional EPA offices.

Date of Government Version: 04/20/2007
Date Data Arrived at EDR: 05/03/2007
Date Made Active in Reports: 07/05/2007
Number of Days to Update: 63

Source: EPA
Telephone: N/A
Last EDR Contact: 05/03/2007
Next Scheduled EDR Contact: 07/30/2007
Data Release Frequency: Quarterly

NPL Site Boundaries

Sources:

EPA's Environmental Photographic Interpretation Center (EPIC)
Telephone: 202-564-7333

EPA Region 1
Telephone 617-918-1143

EPA Region 6
Telephone: 214-655-6659

EPA Region 3
Telephone 215-814-5418

EPA Region 7
Telephone: 913-551-7247

EPA Region 4
Telephone 404-562-8033

EPA Region 8
Telephone: 303-312-6774

EPA Region 5
Telephone 312-886-6686

EPA Region 9
Telephone: 415-947-4246

EPA Region 10
Telephone 206-553-8665

Proposed NPL: Proposed National Priority List Sites

A site that has been proposed for listing on the National Priorities List through the issuance of a proposed rule in the Federal Register. EPA then accepts public comments on the site, responds to the comments, and places on the NPL those sites that continue to meet the requirements for listing.

Date of Government Version: 04/20/2007
Date Data Arrived at EDR: 05/03/2007
Date Made Active in Reports: 07/05/2007
Number of Days to Update: 63

Source: EPA
Telephone: N/A
Last EDR Contact: 05/03/2007
Next Scheduled EDR Contact: 07/30/2007
Data Release Frequency: Quarterly

DELISTED NPL: National Priority List Deletions

The National Oil and Hazardous Substances Pollution Contingency Plan (NCP) establishes the criteria that the EPA uses to delete sites from the NPL. In accordance with 40 CFR 300.425.(e), sites may be deleted from the NPL where no further response is appropriate.

Date of Government Version: 04/20/2007
Date Data Arrived at EDR: 05/03/2007
Date Made Active in Reports: 06/25/2007
Number of Days to Update: 53

Source: EPA
Telephone: N/A
Last EDR Contact: 05/03/2007
Next Scheduled EDR Contact: 07/30/2007
Data Release Frequency: Quarterly

GOVERNMENT RECORDS SEARCHED / DATA CURRENCY TRACKING

NPL LIENS: Federal Superfund Liens

Federal Superfund Liens. Under the authority granted the USEPA by CERCLA of 1980, the USEPA has the authority to file liens against real property in order to recover remedial action expenditures or when the property owner received notification of potential liability. USEPA compiles a listing of filed notices of Superfund Liens.

Date of Government Version: 10/15/1991
Date Data Arrived at EDR: 02/02/1994
Date Made Active in Reports: 03/30/1994
Number of Days to Update: 56

Source: EPA
Telephone: 202-564-4267
Last EDR Contact: 05/21/2007
Next Scheduled EDR Contact: 08/20/2007
Data Release Frequency: No Update Planned

CERCLIS: Comprehensive Environmental Response, Compensation, and Liability Information System

CERCLIS contains data on potentially hazardous waste sites that have been reported to the USEPA by states, municipalities, private companies and private persons, pursuant to Section 103 of the Comprehensive Environmental Response, Compensation, and Liability Act (CERCLA). CERCLIS contains sites which are either proposed to or on the National Priorities List (NPL) and sites which are in the screening and assessment phase for possible inclusion on the NPL.

Date of Government Version: 02/27/2007
Date Data Arrived at EDR: 03/21/2007
Date Made Active in Reports: 04/27/2007
Number of Days to Update: 37

Source: EPA
Telephone: 703-412-9810
Last EDR Contact: 06/20/2007
Next Scheduled EDR Contact: 09/17/2007
Data Release Frequency: Quarterly

CERCLIS-NFRAP: CERCLIS No Further Remedial Action Planned

Archived sites are sites that have been removed and archived from the inventory of CERCLIS sites. Archived status indicates that, to the best of EPA's knowledge, assessment at a site has been completed and that EPA has determined no further steps will be taken to list this site on the National Priorities List (NPL), unless information indicates this decision was not appropriate or other considerations require a recommendation for listing at a later time. This decision does not necessarily mean that there is no hazard associated with a given site; it only means that, based upon available information, the location is not judged to be a potential NPL site.

Date of Government Version: 03/21/2007
Date Data Arrived at EDR: 04/27/2007
Date Made Active in Reports: 05/25/2007
Number of Days to Update: 28

Source: EPA
Telephone: 703-412-9810
Last EDR Contact: 06/15/2007
Next Scheduled EDR Contact: 09/17/2007
Data Release Frequency: Quarterly

CORRACTS: Corrective Action Report

CORRACTS identifies hazardous waste handlers with RCRA corrective action activity.

Date of Government Version: 03/14/2007
Date Data Arrived at EDR: 03/20/2007
Date Made Active in Reports: 04/27/2007
Number of Days to Update: 38

Source: EPA
Telephone: 800-424-9346
Last EDR Contact: 06/04/2007
Next Scheduled EDR Contact: 09/03/2007
Data Release Frequency: Quarterly

RCRA: Resource Conservation and Recovery Act Information

RCRAInfo is EPA's comprehensive information system, providing access to data supporting the Resource Conservation and Recovery Act (RCRA) of 1976 and the Hazardous and Solid Waste Amendments (HSWA) of 1984. RCRAInfo replaces the data recording and reporting abilities of the Resource Conservation and Recovery Information System (RCRIS). The database includes selective information on sites which generate, transport, store, treat and/or dispose of hazardous waste as defined by the Resource Conservation and Recovery Act (RCRA). Conditionally exempt small quantity generators (CESQGs) generate less than 100 kg of hazardous waste, or less than 1 kg of acutely hazardous waste per month. Small quantity generators (SQGs) generate between 100 kg and 1,000 kg of hazardous waste per month. Large quantity generators (LQGs) generate over 1,000 kilograms (kg) of hazardous waste, or over 1 kg of acutely hazardous waste per month. Transporters are individuals or entities that move hazardous waste from the generator off-site to a facility that can recycle, treat, store, or dispose of the waste. TSDFs treat, store, or dispose of the waste.

Date of Government Version: 06/13/2006
Date Data Arrived at EDR: 06/28/2006
Date Made Active in Reports: 08/23/2006
Number of Days to Update: 56

Source: EPA
Telephone: (888) 372-7341
Last EDR Contact: 07/16/2007
Next Scheduled EDR Contact: 09/17/2007
Data Release Frequency: Quarterly

ERNS: Emergency Response Notification System

Emergency Response Notification System. ERNS records and stores information on reported releases of oil and hazardous substances.

Date of Government Version: 12/31/2006
Date Data Arrived at EDR: 01/24/2007
Date Made Active in Reports: 03/12/2007
Number of Days to Update: 47

Source: National Response Center, United States Coast Guard
Telephone: 202-267-2180
Last EDR Contact: 07/23/2007
Next Scheduled EDR Contact: 10/22/2007
Data Release Frequency: Annually

HMIRS: Hazardous Materials Information Reporting System

Hazardous Materials Incident Report System. HMIRS contains hazardous material spill incidents reported to DOT.

Date of Government Version: 03/05/2007
Date Data Arrived at EDR: 04/17/2007
Date Made Active in Reports: 05/14/2007
Number of Days to Update: 27

Source: U.S. Department of Transportation
Telephone: 202-366-4555
Last EDR Contact: 07/18/2007
Next Scheduled EDR Contact: 10/15/2007
Data Release Frequency: Annually

US ENG CONTROLS: Engineering Controls Sites List

A listing of sites with engineering controls in place. Engineering controls include various forms of caps, building foundations, liners, and treatment methods to create pathway elimination for regulated substances to enter environmental media or effect human health.

Date of Government Version: 04/20/2007
Date Data Arrived at EDR: 04/26/2007
Date Made Active in Reports: 05/25/2007
Number of Days to Update: 29

Source: Environmental Protection Agency
Telephone: 703-603-8905
Last EDR Contact: 07/02/2007
Next Scheduled EDR Contact: 10/01/2007
Data Release Frequency: Varies

US INST CONTROL: Sites with Institutional Controls

A listing of sites with institutional controls in place. Institutional controls include administrative measures, such as groundwater use restrictions, construction restrictions, property use restrictions, and post remediation care requirements intended to prevent exposure to contaminants remaining on site. Deed restrictions are generally required as part of the institutional controls.

Date of Government Version: 04/20/2007
Date Data Arrived at EDR: 04/26/2007
Date Made Active in Reports: 05/25/2007
Number of Days to Update: 29

Source: Environmental Protection Agency
Telephone: 703-603-8905
Last EDR Contact: 07/02/2007
Next Scheduled EDR Contact: 10/01/2007
Data Release Frequency: Varies

DOD: Department of Defense Sites

This data set consists of federally owned or administered lands, administered by the Department of Defense, that have any area equal to or greater than 640 acres of the United States, Puerto Rico, and the U.S. Virgin Islands.

Date of Government Version: 12/31/2005
Date Data Arrived at EDR: 11/10/2006
Date Made Active in Reports: 01/11/2007
Number of Days to Update: 62

Source: USGS
Telephone: 703-692-8801
Last EDR Contact: 05/11/2007
Next Scheduled EDR Contact: 08/06/2007
Data Release Frequency: Semi-Annually

FUDS: Formerly Used Defense Sites

The listing includes locations of Formerly Used Defense Sites properties where the US Army Corps of Engineers is actively working or will take necessary cleanup actions.

Date of Government Version: 12/31/2005
Date Data Arrived at EDR: 09/20/2006
Date Made Active in Reports: 11/22/2006
Number of Days to Update: 63

Source: U.S. Army Corps of Engineers
Telephone: 202-528-4285
Last EDR Contact: 07/02/2007
Next Scheduled EDR Contact: 10/01/2007
Data Release Frequency: Varies

US BROWNFIELDS: A Listing of Brownfields Sites

Included in the listing are brownfields properties addresses by Cooperative Agreement Recipients and brownfields properties addressed by Targeted Brownfields Assessments. Targeted Brownfields Assessments-EPA's Targeted Brownfields Assessments (TBA) program is designed to help states, tribes, and municipalities--especially those without EPA Brownfields Assessment Demonstration Pilots--minimize the uncertainties of contamination often associated with brownfields. Under the TBA program, EPA provides funding and/or technical assistance for environmental assessments at brownfields sites throughout the country. Targeted Brownfields Assessments supplement and work with other efforts under EPA's Brownfields Initiative to promote cleanup and redevelopment of brownfields. Cooperative Agreement Recipients-States, political subdivisions, territories, and Indian tribes become Brownfields Cleanup Revolving Loan Fund (BCRLF) cooperative agreement recipients when they enter into BCRLF cooperative agreements with the U.S. EPA. EPA selects BCRLF cooperative agreement recipients based on a proposal and application process. BCRLF cooperative agreement recipients must use EPA funds provided through BCRLF cooperative agreement for specified brownfields-related cleanup activities.

Date of Government Version: 04/04/2007
Date Data Arrived at EDR: 04/04/2007
Date Made Active in Reports: 05/25/2007
Number of Days to Update: 51

Source: Environmental Protection Agency
Telephone: 202-566-2777
Last EDR Contact: 06/11/2007
Next Scheduled EDR Contact: 09/10/2007
Data Release Frequency: Semi-Annually

CONSENT: Superfund (CERCLA) Consent Decrees

Major legal settlements that establish responsibility and standards for cleanup at NPL (Superfund) sites. Released periodically by United States District Courts after settlement by parties to litigation matters.

Date of Government Version: 08/23/2006
Date Data Arrived at EDR: 03/06/2007
Date Made Active in Reports: 04/10/2007
Number of Days to Update: 35

Source: Department of Justice, Consent Decree Library
Telephone: Varies
Last EDR Contact: 07/24/2007
Next Scheduled EDR Contact: 10/22/2007
Data Release Frequency: Varies

ROD: Records Of Decision

Record of Decision. ROD documents mandate a permanent remedy at an NPL (Superfund) site containing technical and health information to aid in the cleanup.

Date of Government Version: 03/27/2007
Date Data Arrived at EDR: 03/27/2007
Date Made Active in Reports: 04/27/2007
Number of Days to Update: 31

Source: EPA
Telephone: 703-416-0223
Last EDR Contact: 07/02/2007
Next Scheduled EDR Contact: 10/01/2007
Data Release Frequency: Annually

UMTRA: Uranium Mill Tailings Sites

Uranium ore was mined by private companies for federal government use in national defense programs. When the mills shut down, large piles of the sand-like material (mill tailings) remain after uranium has been extracted from the ore. Levels of human exposure to radioactive materials from the piles are low; however, in some cases tailings were used as construction materials before the potential health hazards of the tailings were recognized.

Date of Government Version: 12/31/2005
Date Data Arrived at EDR: 11/08/2006
Date Made Active in Reports: 01/29/2007
Number of Days to Update: 82

Source: Department of Energy
Telephone: 505-845-0011
Last EDR Contact: 07/05/2007
Next Scheduled EDR Contact: 09/17/2007
Data Release Frequency: Varies

ODI: Open Dump Inventory

An open dump is defined as a disposal facility that does not comply with one or more of the Part 257 or Part 258 Subtitle D Criteria.

Date of Government Version: 06/30/1985
Date Data Arrived at EDR: 08/09/2004
Date Made Active in Reports: 09/17/2004
Number of Days to Update: 39

Source: Environmental Protection Agency
Telephone: 800-424-9346
Last EDR Contact: 06/09/2004
Next Scheduled EDR Contact: N/A
Data Release Frequency: No Update Planned

TRIS: Toxic Chemical Release Inventory System

Toxic Release Inventory System. TRIS identifies facilities which release toxic chemicals to the air, water and land in reportable quantities under SARA Title III Section 313.

Date of Government Version: 12/31/2005
Date Data Arrived at EDR: 04/27/2007
Date Made Active in Reports: 07/05/2007
Number of Days to Update: 69

Source: EPA
Telephone: 202-566-0250
Last EDR Contact: 06/19/2007
Next Scheduled EDR Contact: 09/17/2007
Data Release Frequency: Annually

TSCA: Toxic Substances Control Act

Toxic Substances Control Act. TSCA identifies manufacturers and importers of chemical substances included on the TSCA Chemical Substance Inventory list. It includes data on the production volume of these substances by plant site.

Date of Government Version: 12/31/2002
Date Data Arrived at EDR: 04/14/2006
Date Made Active in Reports: 05/30/2006
Number of Days to Update: 46

Source: EPA
Telephone: 202-260-5521
Last EDR Contact: 07/16/2007
Next Scheduled EDR Contact: 10/15/2007
Data Release Frequency: Every 4 Years

FTTS: FIFRA/ TSCA Tracking System - FIFRA (Federal Insecticide, Fungicide, & Rodenticide Act)/TSCA (Toxic Substances Control Act)

FTTS tracks administrative cases and pesticide enforcement actions and compliance activities related to FIFRA, TSCA and EPCRA (Emergency Planning and Community Right-to-Know Act). To maintain currency, EDR contacts the Agency on a quarterly basis.

Date of Government Version: 04/13/2007
Date Data Arrived at EDR: 04/25/2007
Date Made Active in Reports: 07/05/2007
Number of Days to Update: 71

Source: EPA/Office of Prevention, Pesticides and Toxic Substances
Telephone: 202-566-1667
Last EDR Contact: 06/15/2007
Next Scheduled EDR Contact: 09/17/2007
Data Release Frequency: Quarterly

FTTS INSP: FIFRA/ TSCA Tracking System - FIFRA (Federal Insecticide, Fungicide, & Rodenticide Act)/TSCA (Toxic Substances Control Act)

A listing of FIFRA/TSCA Tracking System (FTTS) inspections and enforcements.

Date of Government Version: 04/13/2007
Date Data Arrived at EDR: 04/25/2007
Date Made Active in Reports: 07/05/2007
Number of Days to Update: 71

Source: EPA
Telephone: 202-566-1667
Last EDR Contact: 06/15/2007
Next Scheduled EDR Contact: 09/17/2007
Data Release Frequency: Quarterly

GOVERNMENT RECORDS SEARCHED / DATA CURRENCY TRACKING

SSTS: Section 7 Tracking Systems

Section 7 of the Federal Insecticide, Fungicide and Rodenticide Act, as amended (92 Stat. 829) requires all registered pesticide-producing establishments to submit a report to the Environmental Protection Agency by March 1st each year. Each establishment must report the types and amounts of pesticides, active ingredients and devices being produced, and those having been produced and sold or distributed in the past year.

Date of Government Version: 12/31/2005
Date Data Arrived at EDR: 03/13/2007
Date Made Active in Reports: 04/27/2007
Number of Days to Update: 45

Source: EPA
Telephone: 202-564-4203
Last EDR Contact: 07/16/2007
Next Scheduled EDR Contact: 10/15/2007
Data Release Frequency: Annually

HIST FTTS: FIFRA/TSCA Tracking System Administrative Case Listing

A complete administrative case listing from the FIFRA/TSCA Tracking System (FTTS) for all ten EPA regions. The information was obtained from the National Compliance Database (NCDB). NCDB supports the implementation of FIFRA (Federal Insecticide, Fungicide, and Rodenticide Act) and TSCA (Toxic Substances Control Act). Some EPA regions are now closing out records. Because of that, and the fact that some EPA regions are not providing EPA Headquarters with updated records, it was decided to create a HIST FTTS database. It included records that may not be included in the newer FTTS database updates. This database is no longer updated.

Date of Government Version: 10/19/2006
Date Data Arrived at EDR: 03/01/2007
Date Made Active in Reports: 04/10/2007
Number of Days to Update: 40

Source: Environmental Protection Agency
Telephone: 202-564-2501
Last EDR Contact: 06/15/2007
Next Scheduled EDR Contact: 09/17/2007
Data Release Frequency: No Update Planned

ICIS: Integrated Compliance Information System

The Integrated Compliance Information System (ICIS) supports the information needs of the national enforcement and compliance program as well as the unique needs of the National Pollutant Discharge Elimination System (NPDES) program.

Date of Government Version: 02/21/2007
Date Data Arrived at EDR: 04/03/2007
Date Made Active in Reports: 05/14/2007
Number of Days to Update: 41

Source: Environmental Protection Agency
Telephone: 202-564-5088
Last EDR Contact: 06/22/2007
Next Scheduled EDR Contact: 07/16/2007
Data Release Frequency: Quarterly

LUCIS: Land Use Control Information System

LUCIS contains records of land use control information pertaining to the former Navy Base Realignment and Closure properties.

Date of Government Version: 12/09/2005
Date Data Arrived at EDR: 12/11/2006
Date Made Active in Reports: 01/11/2007
Number of Days to Update: 31

Source: Department of the Navy
Telephone: 843-820-7326
Last EDR Contact: 06/11/2007
Next Scheduled EDR Contact: 09/10/2007
Data Release Frequency: Varies

CDL: Clandestine Drug Labs

A listing of clandestine drug lab locations. The U.S. Department of Justice ("the Department") provides this web site as a public service. It contains addresses of some locations where law enforcement agencies reported they found chemicals or other items that indicated the presence of either clandestine drug laboratories or dumpsites. In most cases, the source of the entries is not the Department, and the Department has not verified the entry and does not guarantee its accuracy. Members of the public must verify the accuracy of all entries by, for example, contacting local law enforcement and local health departments.

Date of Government Version: 12/01/2006
Date Data Arrived at EDR: 01/08/2007
Date Made Active in Reports: 01/11/2007
Number of Days to Update: 3

Source: Drug Enforcement Administration
Telephone: 202-307-1000
Last EDR Contact: 06/29/2007
Next Scheduled EDR Contact: 09/24/2007
Data Release Frequency: Quarterly

LIENS 2: CERCLA Lien Information

A Federal CERCLA ('Superfund') lien can exist by operation of law at any site or property at which EPA has spent Superfund monies. These monies are spent to investigate and address releases and threatened releases of contamination. CERCLIS provides information as to the identity of these sites and properties.

Date of Government Version: 03/08/2007
Date Data Arrived at EDR: 04/12/2007
Date Made Active in Reports: 05/14/2007
Number of Days to Update: 32

Source: Environmental Protection Agency
Telephone: 202-564-6023
Last EDR Contact: 05/21/2007
Next Scheduled EDR Contact: 08/20/2007
Data Release Frequency: Varies

DOT OPS: Incident and Accident Data

Department of Transporation, Office of Pipeline Safety Incident and Accident data.

Date of Government Version: 05/14/2007
Date Data Arrived at EDR: 05/30/2007
Date Made Active in Reports: 07/05/2007
Number of Days to Update: 36

Source: Department of Transporation, Office of Pipeline Safety
Telephone: 202-366-4595
Last EDR Contact: 05/30/2007
Next Scheduled EDR Contact: 08/27/2007
Data Release Frequency: Varies

RADINFO: Radiation Information Database

The Radiation Information Database (RADINFO) contains information about facilities that are regulated by U.S. Environmental Protection Agency (EPA) regulations for radiation and radioactivity.

Date of Government Version: 05/01/2007
Date Data Arrived at EDR: 05/03/2007
Date Made Active in Reports: 05/25/2007
Number of Days to Update: 22

Source: Environmental Protection Agency
Telephone: 202-343-9775
Last EDR Contact: 05/03/2007
Next Scheduled EDR Contact: 07/30/2007
Data Release Frequency: Quarterly

PADS: PCB Activity Database System

PCB Activity Database. PADS Identifies generators, transporters, commercial storers and/or brokers and disposers of PCB's who are required to notify the EPA of such activities.

Date of Government Version: 10/17/2006
Date Data Arrived at EDR: 11/29/2006
Date Made Active in Reports: 01/11/2007
Number of Days to Update: 43

Source: EPA
Telephone: 202-566-0500
Last EDR Contact: 06/08/2007
Next Scheduled EDR Contact: 08/06/2007
Data Release Frequency: Annually

MLTS: Material Licensing Tracking System

MLTS is maintained by the Nuclear Regulatory Commission and contains a list of approximately 8,100 sites which possess or use radioactive materials and which are subject to NRC licensing requirements. To maintain currency, EDR contacts the Agency on a quarterly basis.

Date of Government Version: 04/05/2007
Date Data Arrived at EDR: 04/25/2007
Date Made Active in Reports: 05/25/2007
Number of Days to Update: 30

Source: Nuclear Regulatory Commission
Telephone: 301-415-7169
Last EDR Contact: 07/02/2007
Next Scheduled EDR Contact: 10/01/2007
Data Release Frequency: Quarterly

MINES: Mines Master Index File

Contains all mine identification numbers issued for mines active or opened since 1971. The data also includes violation information.

Date of Government Version: 02/06/2007
Date Data Arrived at EDR: 03/28/2007
Date Made Active in Reports: 05/14/2007
Number of Days to Update: 47

Source: Department of Labor, Mine Safety and Health Administration
Telephone: 303-231-5959
Last EDR Contact: 06/28/2007
Next Scheduled EDR Contact: 09/24/2007
Data Release Frequency: Semi-Annually

GOVERNMENT RECORDS SEARCHED / DATA CURRENCY TRACKING

FINDS: Facility Index System/Facility Registry System

Facility Index System. FINDS contains both facility information and 'pointers' to other sources that contain more detail. EDR includes the following FINDS databases in this report: PCS (Permit Compliance System), AIRS (Aerometric Information Retrieval System), DOCKET (Enforcement Docket used to manage and track information on civil judicial enforcement cases for all environmental statutes), FURS (Federal Underground Injection Control), C-DOCKET (Criminal Docket System used to track criminal enforcement actions for all environmental statutes), FFIS (Federal Facilities Information System), STATE (State Environmental Laws and Statutes), and PADS (PCB Activity Data System).

Date of Government Version: 04/12/2007
Date Data Arrived at EDR: 05/17/2007
Date Made Active in Reports: 07/05/2007
Number of Days to Update: 49

Source: EPA
Telephone: (617) 918-1111
Last EDR Contact: 07/02/2007
Next Scheduled EDR Contact: 10/01/2007
Data Release Frequency: Quarterly

RAATS: RCRA Administrative Action Tracking System

RCRA Administration Action Tracking System. RAATS contains records based on enforcement actions issued under RCRA pertaining to major violators and includes administrative and civil actions brought by the EPA. For administration actions after September 30, 1995, data entry in the RAATS database was discontinued. EPA will retain a copy of the database for historical records. It was necessary to terminate RAATS because a decrease in agency resources made it impossible to continue to update the information contained in the database.

Date of Government Version: 04/17/1995
Date Data Arrived at EDR: 07/03/1995
Date Made Active in Reports: 08/07/1995
Number of Days to Update: 35

Source: EPA
Telephone: 202-564-4104
Last EDR Contact: 06/04/2007
Next Scheduled EDR Contact: 09/03/2007
Data Release Frequency: No Update Planned

BRS: Biennial Reporting System

The Biennial Reporting System is a national system administered by the EPA that collects data on the generation and management of hazardous waste. BRS captures detailed data from two groups: Large Quantity Generators (LQG) and Treatment, Storage, and Disposal Facilities.

Date of Government Version: 12/31/2005
Date Data Arrived at EDR: 03/06/2007
Date Made Active in Reports: 04/13/2007
Number of Days to Update: 38

Source: EPA/NTIS
Telephone: 800-424-9346
Last EDR Contact: 06/12/2007
Next Scheduled EDR Contact: 09/10/2007
Data Release Frequency: Biennially

USGS WATER WELLS: National Water Information System (NWIS)

This database consists of well records in the United States. Available site descriptive information includes well location information (latitude and longitude, well depth, site use, water use, and aquifer).

Date of Government Version: 03/25/2005
Date Data Arrived at EDR: 03/25/2005
Date Made Active in Reports: N/A
Number of Days to Update: 0

Source: USGS
Telephone: N/A
Last EDR Contact: 03/25/2005
Next Scheduled EDR Contact: N/A
Data Release Frequency: N/A

PWS: Public Water System Data

This Safe Drinking Water Information System (SDWIS) file contains public water systems name and address, population served and the primary source of water

Date of Government Version: 02/24/2000
Date Data Arrived at EDR: 04/27/2005
Date Made Active in Reports: N/A
Number of Days to Update: 0

Source: EPA
Telephone: N/A
Last EDR Contact: 05/21/2007
Next Scheduled EDR Contact: 08/20/2007
Data Release Frequency: N/A

GOVERNMENT RECORDS SEARCHED / DATA CURRENCY TRACKING

STATE AND LOCAL RECORDS

SHWS: Sites Database

State Hazardous Waste Sites. State hazardous waste site records are the states' equivalent to CERCLIS. These sites may or may not already be listed on the federal CERCLIS list. Priority sites planned for cleanup using state funds (state equivalent of Superfund) are identified along with sites where cleanup will be paid for by potentially responsible parties. Available information varies by state.

Date of Government Version: 04/04/2007
Date Data Arrived at EDR: 04/18/2007
Date Made Active in Reports: 05/21/2007
Number of Days to Update: 33

Source: Department of Environmental Conservation
Telephone: 802-241-3443
Last EDR Contact: 07/11/2007
Next Scheduled EDR Contact: 09/17/2007
Data Release Frequency: Quarterly

SWF/LF: Landfills and Transfer Stations

Solid Waste Facilities/Landfill Sites. SWF/LF type records typically contain an inventory of solid waste disposal facilities or landfills in a particular state. Depending on the state, these may be active or inactive facilities or open dumps that failed to meet RCRA Subtitle D Section 4004 criteria for solid waste landfills or disposal sites.

Date of Government Version: 04/09/2007
Date Data Arrived at EDR: 04/24/2007
Date Made Active in Reports: 05/21/2007
Number of Days to Update: 27

Source: Department of Environmental Conservation
Telephone: 802-241-3444
Last EDR Contact: 07/09/2007
Next Scheduled EDR Contact: 10/08/2007
Data Release Frequency: Varies

LUST: Sites Database

Leaking Underground Storage Tank Incident Reports. LUST records contain an inventory of reported leaking underground storage tank incidents. Not all states maintain these records, and the information stored varies by state. Source Type: Underground Storage Tank.

Date of Government Version: 04/04/2007
Date Data Arrived at EDR: 04/18/2007
Date Made Active in Reports: 05/21/2007
Number of Days to Update: 33

Source: Department of Environmental Conservation
Telephone: 802-241-3888
Last EDR Contact: 07/11/2007
Next Scheduled EDR Contact: 09/17/2007
Data Release Frequency: Quarterly

UST: State of Vermont Underground Storage Tank Database

Registered Underground Storage Tanks. UST's are regulated under Subtitle I of the Resource Conservation and Recovery Act (RCRA) and must be registered with the state department responsible for administering the UST program. Available information varies by state program.

Date of Government Version: 02/09/2007
Date Data Arrived at EDR: 04/03/2007
Date Made Active in Reports: 05/08/2007
Number of Days to Update: 35

Source: Department of Environmental Conservation
Telephone: 802-241-3888
Last EDR Contact: 06/17/2007
Next Scheduled EDR Contact: 09/17/2007
Data Release Frequency: Quarterly

LAST: Sites Database

Leaking aboveground storage tank site locations included in the Sites database.

Date of Government Version: 04/04/2007
Date Data Arrived at EDR: 04/18/2007
Date Made Active in Reports: 05/21/2007
Number of Days to Update: 33

Source: Department of Environmental Conservation
Telephone: 802-241-3443
Last EDR Contact: 07/11/2007
Next Scheduled EDR Contact: 09/17/2007
Data Release Frequency: Quarterly

MANIFEST: Hazardous Waste Manifest Data

Hazardous waste manifest information.

Date of Government Version: 12/31/2006
Date Data Arrived at EDR: 04/03/2007
Date Made Active in Reports: 04/24/2007
Number of Days to Update: 21

Source: Department of Environmental Conservation
Telephone: 802-241-3443
Last EDR Contact: 05/14/2007
Next Scheduled EDR Contact: 08/13/2007
Data Release Frequency: Annually

SPILLS: Sites Database
Hazardous materials spills included in the Sites database.

Date of Government Version: 04/04/2007
Date Data Arrived at EDR: 04/18/2007
Date Made Active in Reports: 05/21/2007
Number of Days to Update: 33

Source: Department of Environmental Conservation
Telephone: 802-241-3443
Last EDR Contact: 03/20/2007
Next Scheduled EDR Contact: 06/18/2007
Data Release Frequency: Quarterly

ENG CONTROLS: Engineering Controls Site Listing
A listing of Active and Closed sites with institutional controls in place

Date of Government Version: 04/04/2007
Date Data Arrived at EDR: 04/18/2007
Date Made Active in Reports: 05/21/2007
Number of Days to Update: 33

Source: Department of Environmental Conservation
Telephone: 802-241-3443
Last EDR Contact: 07/11/2007
Next Scheduled EDR Contact: 09/17/2007
Data Release Frequency: Quarterly

INST CONTROL: Institutional Control Sites Listing
Active and Closed Sites with institutional controls in place.

Date of Government Version: 04/04/2007
Date Data Arrived at EDR: 04/18/2007
Date Made Active in Reports: 05/21/2007
Number of Days to Update: 33

Source: Department of Environmental Conservation
Telephone: 802-241-3443
Last EDR Contact: 07/11/2007
Next Scheduled EDR Contact: 09/17/2007
Data Release Frequency: Quarterly

DRYCLEANERS: Drycleaner Facilities List
A listing of drycleaners that use perchloroethylene.

Date of Government Version: 03/27/2007
Date Data Arrived at EDR: 03/27/2007
Date Made Active in Reports: 04/24/2007
Number of Days to Update: 28

Source: Department of Environmental Conservation
Telephone: 802-241-3857
Last EDR Contact: 07/02/2007
Next Scheduled EDR Contact: 09/17/2007
Data Release Frequency: Varies

BROWNFIELDS: Brownfields Site LIst
A listing of sites in the Brownfields program.

Date of Government Version: 01/02/2007
Date Data Arrived at EDR: 04/03/2007
Date Made Active in Reports: 04/24/2007
Number of Days to Update: 21

Source: Department of Environmental Conservation
Telephone: 802-241-3888
Last EDR Contact: 06/20/2007
Next Scheduled EDR Contact: 09/17/2007
Data Release Frequency: Varies

NPDES: Inventory of NPDES Permits
A listing of NPDES permits.

Date of Government Version: 05/15/2007
Date Data Arrived at EDR: 06/08/2007
Date Made Active in Reports: 07/03/2007
Number of Days to Update: 25

Source: Department of Environmental Conservation
Telephone: 802-241-2369
Last EDR Contact: 05/14/2007
Next Scheduled EDR Contact: 08/13/2007
Data Release Frequency: Varies

AIRS: Permitted AIRS Facility Listing
A listing of permitted AIRS facility locations.

Date of Government Version: 05/08/2007
Date Data Arrived at EDR: 05/08/2007
Date Made Active in Reports: 05/21/2007
Number of Days to Update: 13

Source: Department of Environmental Conservation
Telephone: 802-241-3840
Last EDR Contact: 07/23/2007
Next Scheduled EDR Contact: 10/22/2007
Data Release Frequency: Varies

TIER 2: Tier 2 Data Listing
A listing of facilities which store or manufacture hazardous materials and submit a chemical inventory report.

Date of Government Version: 05/29/2007
Date Data Arrived at EDR: 05/29/2007
Date Made Active in Reports: 07/03/2007
Number of Days to Update: 35

Source: Department of Public Safety
Telephone: 802-244-8721
Last EDR Contact: 05/29/2007
Next Scheduled EDR Contact: 08/27/2007
Data Release Frequency: Varies

TRIBAL RECORDS

INDIAN RESERV: Indian Reservations
This map layer portrays Indian administered lands of the United States that have any area equal to or greater than 640 acres.

Date of Government Version: 12/31/2005
Date Data Arrived at EDR: 12/08/2006
Date Made Active in Reports: 01/11/2007
Number of Days to Update: 34

Source: USGS
Telephone: 202-208-3710
Last EDR Contact: 05/11/2007
Next Scheduled EDR Contact: 08/06/2007
Data Release Frequency: Semi-Annually

INDIAN LUST R8: Leaking Underground Storage Tanks on Indian Land
LUSTs on Indian land in Colorado, Montana, North Dakota, South Dakota, Utah and Wyoming.

Date of Government Version: 05/30/2007
Date Data Arrived at EDR: 05/31/2007
Date Made Active in Reports: 07/05/2007
Number of Days to Update: 35

Source: EPA Region 8
Telephone: 303-312-6271
Last EDR Contact: 05/21/2007
Next Scheduled EDR Contact: 08/20/2007
Data Release Frequency: Quarterly

INDIAN LUST R10: Leaking Underground Storage Tanks on Indian Land
LUSTs on Indian land in Alaska, Idaho, Oregon and Washington.

Date of Government Version: 05/23/2007
Date Data Arrived at EDR: 05/24/2007
Date Made Active in Reports: 07/05/2007
Number of Days to Update: 42

Source: EPA Region 10
Telephone: 206-553-2857
Last EDR Contact: 05/21/2007
Next Scheduled EDR Contact: 08/20/2007
Data Release Frequency: Quarterly

INDIAN LUST R7: Leaking Underground Storage Tanks on Indian Land
LUSTs on Indian land in Iowa, Kansas, and Nebraska

Date of Government Version: 06/01/2007
Date Data Arrived at EDR: 06/14/2007
Date Made Active in Reports: 07/05/2007
Number of Days to Update: 21

Source: EPA Region 7
Telephone: 913-551-7003
Last EDR Contact: 05/21/2007
Next Scheduled EDR Contact: 08/20/2007
Data Release Frequency: Varies

INDIAN LUST R6: Leaking Underground Storage Tanks on Indian Land
LUSTs on Indian land in New Mexico and Oklahoma.

Date of Government Version: 01/04/2005
Date Data Arrived at EDR: 01/21/2005
Date Made Active in Reports: 02/28/2005
Number of Days to Update: 38

Source: EPA Region 6
Telephone: 214-665-6597
Last EDR Contact: 05/21/2007
Next Scheduled EDR Contact: 08/20/2007
Data Release Frequency: Varies

INDIAN LUST R4: Leaking Underground Storage Tanks on Indian Land
LUSTs on Indian land in Florida, Minnesota, Mississippi and North Carolina.

Date of Government Version: 03/20/2007
Date Data Arrived at EDR: 04/16/2007
Date Made Active in Reports: 05/14/2007
Number of Days to Update: 28

Source: EPA Region 4
Telephone: 404-562-8677
Last EDR Contact: 05/21/2007
Next Scheduled EDR Contact: 08/20/2007
Data Release Frequency: Semi-Annually

INDIAN LUST R1: Leaking Underground Storage Tanks on Indian Land
A listing of leaking underground storage tank locations on Indian Land.

Date of Government Version: 12/01/2006
Date Data Arrived at EDR: 12/01/2006
Date Made Active in Reports: 01/29/2007
Number of Days to Update: 59

Source: EPA Region 1
Telephone: 617-918-1313
Last EDR Contact: 05/21/2007
Next Scheduled EDR Contact: 08/20/2007
Data Release Frequency: Varies

INDIAN LUST R9: Leaking Underground Storage Tanks on Indian Land
LUSTs on Indian land in Arizona, California, New Mexico and Nevada

Date of Government Version: 06/18/2007
Date Data Arrived at EDR: 06/18/2007
Date Made Active in Reports: 07/05/2007
Number of Days to Update: 17

Source: Environmental Protection Agency
Telephone: 415-972-3372
Last EDR Contact: 05/21/2007
Next Scheduled EDR Contact: 08/20/2007
Data Release Frequency: Quarterly

INDIAN UST R1: Underground Storage Tanks on Indian Land
A listing of underground storage tank locations on Indian Land.

Date of Government Version: 12/01/2006
Date Data Arrived at EDR: 12/01/2006
Date Made Active in Reports: 01/29/2007
Number of Days to Update: 59

Source: EPA, Region 1
Telephone: 617-918-1313
Last EDR Contact: 05/21/2007
Next Scheduled EDR Contact: 08/20/2007
Data Release Frequency: Varies

INDIAN UST R9: Underground Storage Tanks on Indian Land

Date of Government Version: 06/18/2007
Date Data Arrived at EDR: 06/18/2007
Date Made Active in Reports: 07/05/2007
Number of Days to Update: 17

Source: EPA Region 9
Telephone: 415-972-3368
Last EDR Contact: 05/21/2007
Next Scheduled EDR Contact: 08/20/2007
Data Release Frequency: Quarterly

INDIAN UST R4: Underground Storage Tanks on Indian Land

Date of Government Version: 03/20/2007
Date Data Arrived at EDR: 04/16/2007
Date Made Active in Reports: 05/14/2007
Number of Days to Update: 28

Source: EPA Region 4
Telephone: 404-562-9424
Last EDR Contact: 05/21/2007
Next Scheduled EDR Contact: 08/20/2007
Data Release Frequency: Semi-Annually

INDIAN UST R7: Underground Storage Tanks on Indian Land

Date of Government Version: 06/01/2007
Date Data Arrived at EDR: 06/14/2007
Date Made Active in Reports: 07/05/2007
Number of Days to Update: 21

Source: EPA Region 7
Telephone: 913-551-7003
Last EDR Contact: 05/21/2007
Next Scheduled EDR Contact: 08/20/2007
Data Release Frequency: Varies

INDIAN UST R6: Underground Storage Tanks on Indian Land

Date of Government Version: 06/06/2007
Date Data Arrived at EDR: 06/07/2007
Date Made Active in Reports: 07/05/2007
Number of Days to Update: 28

Source: EPA Region 6
Telephone: 214-665-7591
Last EDR Contact: 05/21/2007
Next Scheduled EDR Contact: 08/20/2007
Data Release Frequency: Semi-Annually

INDIAN UST R5: Underground Storage Tanks on Indian Land

Date of Government Version: 12/02/2004
Date Data Arrived at EDR: 12/29/2004
Date Made Active in Reports: 02/04/2005
Number of Days to Update: 37

Source: EPA Region 5
Telephone: 312-886-6136
Last EDR Contact: 05/21/2007
Next Scheduled EDR Contact: 08/20/2007
Data Release Frequency: Varies

INDIAN UST R8: Underground Storage Tanks on Indian Land

Date of Government Version: 05/30/2007
Date Data Arrived at EDR: 05/31/2007
Date Made Active in Reports: 07/05/2007
Number of Days to Update: 35

Source: EPA Region 8
Telephone: 303-312-6137
Last EDR Contact: 05/21/2007
Next Scheduled EDR Contact: 08/20/2007
Data Release Frequency: Quarterly

INDIAN UST R10: Underground Storage Tanks on Indian Land

Date of Government Version: 05/23/2007
Date Data Arrived at EDR: 05/24/2007
Date Made Active in Reports: 07/05/2007
Number of Days to Update: 42

Source: EPA Region 10
Telephone: 206-553-2857
Last EDR Contact: 05/21/2007
Next Scheduled EDR Contact: 08/20/2007
Data Release Frequency: Quarterly

EDR PROPRIETARY RECORDS

Manufactured Gas Plants: EDR Proprietary Manufactured Gas Plants

The EDR Proprietary Manufactured Gas Plant Database includes records of coal gas plants (manufactured gas plants) compiled by EDR's researchers. Manufactured gas sites were used in the United States from the 1800's to 1950's to produce a gas that could be distributed and used as fuel. These plants used whale oil, rosin, coal, or a mixture of coal, oil, and water that also produced a significant amount of waste. Many of the byproducts of the gas production, such as coal tar (oily waste containing volatile and non-volatile chemicals), sludges, oils and other compounds are potentially hazardous to human health and the environment. The byproduct from this process was frequently disposed of directly at the plant site and can remain or spread slowly, serving as a continuous source of soil and groundwater contamination.

Date of Government Version: N/A
Date Data Arrived at EDR: N/A
Date Made Active in Reports: N/A
Number of Days to Update: N/A

Source: EDR, Inc.
Telephone: N/A
Last EDR Contact: N/A
Next Scheduled EDR Contact: N/A
Data Release Frequency: No Update Planned

OTHER DATABASE(S)

Depending on the geographic area covered by this report, the data provided in these specialty databases may or may not be complete. For example, the existence of wetlands information data in a specific report does not mean that all wetlands in the area covered by the report are included. Moreover, the absence of any reported wetlands information does not necessarily mean that wetlands do not exist in the area covered by the report.

CT MANIFEST: Hazardous Waste Manifest Data

Facility and manifest data. Manifest is a document that lists and tracks hazardous waste from the generator through transporters to a tsd facility.

Date of Government Version: 12/31/2004
Date Data Arrived at EDR: 02/17/2006
Date Made Active in Reports: 04/07/2006
Number of Days to Update: 49

Source: Department of Environmental Protection
Telephone: 860-424-3375
Last EDR Contact: 06/13/2007
Next Scheduled EDR Contact: 09/10/2007
Data Release Frequency: Annually

NJ MANIFEST: Manifest Information
Hazardous waste manifest information.

Date of Government Version: 04/01/2007
Date Data Arrived at EDR: 04/05/2007
Date Made Active in Reports: 05/08/2007
Number of Days to Update: 33

Source: Department of Environmental Protection
Telephone: N/A
Last EDR Contact: 07/03/2007
Next Scheduled EDR Contact: 10/01/2007
Data Release Frequency: Annually

NY MANIFEST: Facility and Manifest Data
Manifest is a document that lists and tracks hazardous waste from the generator through transporters to a TSD facility.

Date of Government Version: 10/26/2006
Date Data Arrived at EDR: 11/29/2006
Date Made Active in Reports: 01/05/2007
Number of Days to Update: 37

Source: Department of Environmental Conservation
Telephone: 518-402-8651
Last EDR Contact: 06/01/2007
Next Scheduled EDR Contact: 08/27/2007
Data Release Frequency: Annually

PA MANIFEST: Manifest Information
Hazardous waste manifest information.

Date of Government Version: 12/31/2005
Date Data Arrived at EDR: 03/17/2006
Date Made Active in Reports: 06/06/2006
Number of Days to Update: 81

Source: Department of Environmental Protection
Telephone: N/A
Last EDR Contact: 06/11/2007
Next Scheduled EDR Contact: 09/10/2007
Data Release Frequency: Annually

RI MANIFEST: Manifest information
Hazardous waste manifest information

Date of Government Version: 04/09/2007
Date Data Arrived at EDR: 04/12/2007
Date Made Active in Reports: 04/27/2007
Number of Days to Update: 15

Source: Department of Environmental Management
Telephone: 401-222-2797
Last EDR Contact: 06/18/2007
Next Scheduled EDR Contact: 09/17/2007
Data Release Frequency: Annually

Oil/Gas Pipelines: This data was obtained by EDR from the USGS in 1994. It is referred to by USGS as GeoData Digital Line Graphs from 1:100,000-Scale Maps. It was extracted from the transportation category including some oil, but primarily gas pipelines.

Electric Power Transmission Line Data
Source: PennWell Corporation
Telephone: (800) 823-6277
This map includes information copyrighted by PennWell Corporation. This information is provided on a best effort basis and PennWell Corporation does not guarantee its accuracy nor warrant its fitness for any particular purpose. Such information has been reprinted with the permission of PennWell.

Sensitive Receptors: There are individuals deemed sensitive receptors due to their fragile immune systems and special sensitivity to environmental discharges. These sensitive receptors typically include the elderly, the sick, and children. While the location of all sensitive receptors cannot be determined, EDR indicates those buildings and facilities - schools, daycares, hospitals, medical centers, and nursing homes - where individuals who are sensitive receptors are likely to be located.

AHA Hospitals:
Source: American Hospital Association, Inc.
Telephone: 312-280-5991
The database includes a listing of hospitals based on the American Hospital Association's annual survey of hospitals.

Medical Centers: Provider of Services Listing
Source: Centers for Medicare & Medicaid Services
Telephone: 410-786-3000
A listing of hospitals with Medicare provider number, produced by Centers of Medicare & Medicaid Services, a federal agency within the U.S. Department of Health and Human Services.

Nursing Homes
Source: National Institutes of Health
Telephone: 301-594-6248
Information on Medicare and Medicaid certified nursing homes in the United States.

Public Schools
Source: National Center for Education Statistics
Telephone: 202-502-7300
The National Center for Education Statistics' primary database on elementary and secondary public education in the United States. It is a comprehensive, annual, national statistical database of all public elementary and secondary schools and school districts, which contains data that are comparable across all states.

Private Schools
Source: National Center for Education Statistics
Telephone: 202-502-7300
The National Center for Education Statistics' primary database on private school locations in the United States.

Daycare Centers: Child Care Providers
Source: Social & Rehabiltation Services
Telephone: 802-241-2158

Flood Zone Data: This data, available in select counties across the country, was obtained by EDR in 1999 from the Federal Emergency Management Agency (FEMA). Data depicts 100-year and 500-year flood zones as defined by FEMA.

NWI: National Wetlands Inventory. This data, available in select counties across the country, was obtained by EDR in 2002 and 2005 from the U.S. Fish and Wildlife Service.

State Wetlands Data: Wetlands Inventory
Source: Vermont Center for Geographic Information, Inc.
Telephone: 802-882-3000

STREET AND ADDRESS INFORMATION

© 2007 Tele Atlas North America, Inc. All rights reserved. This material is proprietary and the subject of copyright protection and other intellectual property rights owned by or licensed to Tele Atlas North America, Inc. The use of this material is subject to the terms of a license agreement. You will be held liable for any unauthorized copying or disclosure of this material.

GEOCHECK ®- PHYSICAL SETTING SOURCE ADDENDUM

TARGET PROPERTY ADDRESS

FORMER FONDA GROUP, INC. FACILITY
15 LOWER NEWTON STREET
ST. ALBANS, VT 05478

TARGET PROPERTY COORDINATES

Latitude (North):	44.81980 - 44° 49' 11.3"
Longitude (West):	73.0841 - 73° 5' 2.8"
Universal Tranverse Mercator:	Zone 18
UTM X (Meters):	651479.4
UTM Y (Meters):	4964501.5
Elevation:	393 ft. above sea level

USGS TOPOGRAPHIC MAP

Target Property Map:	44073-G1 SAINT ALBANS, VT
Most Recent Revision:	1987

EDR's GeoCheck Physical Setting Source Addendum is provided to assist the environmental professional in forming an opinion about the impact of potential contaminant migration.

Assessment of the impact of contaminant migration generally has two principle investigative components:

1. Groundwater flow direction, and
2. Groundwater flow velocity.

Groundwater flow direction may be impacted by surface topography, hydrology, hydrogeology, characteristics of the soil, and nearby wells. Groundwater flow velocity is generally impacted by the nature of the geologic strata.

GEOCHECK® - PHYSICAL SETTING SOURCE SUMMARY

GROUNDWATER FLOW DIRECTION INFORMATION

Groundwater flow direction for a particular site is best determined by a qualified environmental professional using site-specific well data. If such data is not reasonably ascertainable, it may be necessary to rely on other sources of information, such as surface topographic information, hydrologic information, hydrogeologic data collected on nearby properties, and regional groundwater flow information (from deep aquifers).

TOPOGRAPHIC INFORMATION

Surface topography may be indicative of the direction of surficial groundwater flow. This information can be used to assist the environmental professional in forming an opinion about the impact of nearby contaminated properties or, should contamination exist on the target property, what downgradient sites might be impacted.

TARGET PROPERTY TOPOGRAPHY

General Topographic Gradient: General West

SURROUNDING TOPOGRAPHY: ELEVATION PROFILES

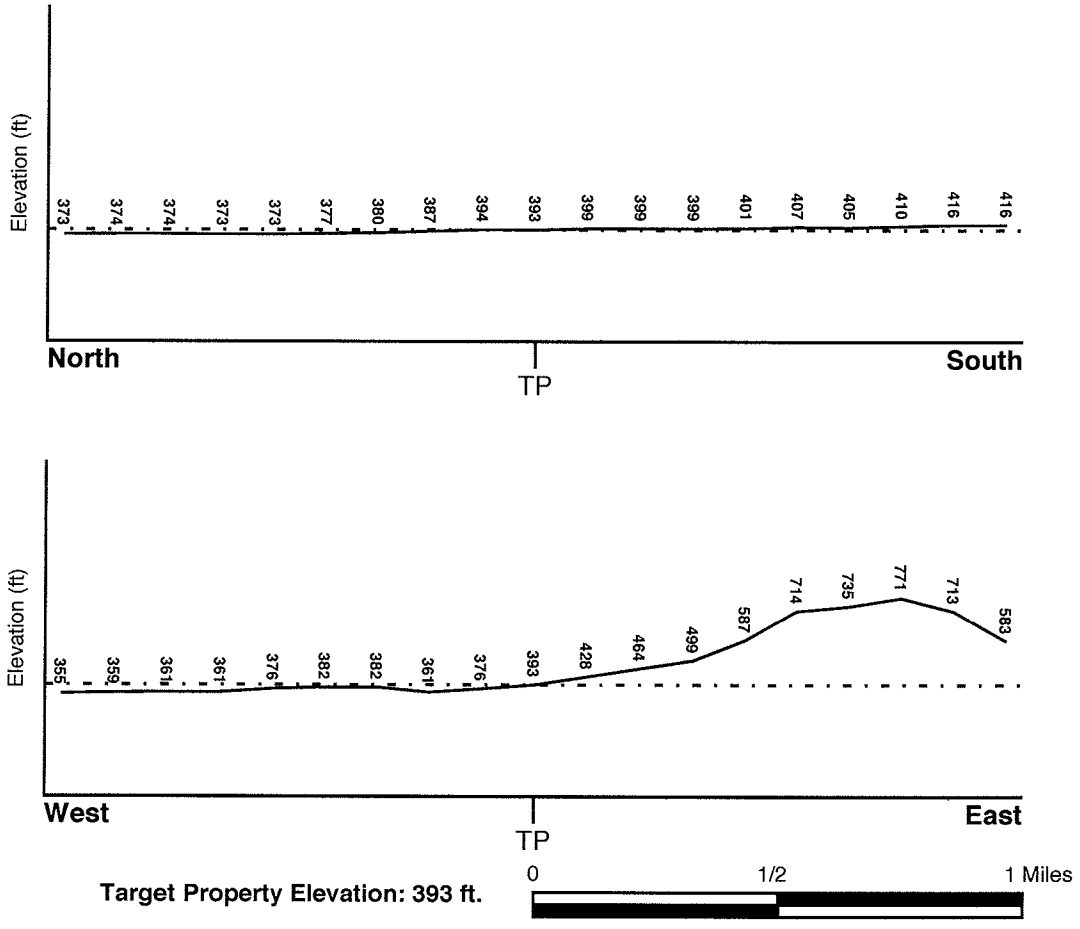

Source: Topography has been determined from the USGS 7.5' Digital Elevation Model and should be evaluated on a relative (not an absolute) basis. Relative elevation information between sites of close proximity should be field verified.

GEOCHECK® - PHYSICAL SETTING SOURCE SUMMARY

HYDROLOGIC INFORMATION

Surface water can act as a hydrologic barrier to groundwater flow. Such hydrologic information can be used to assist the environmental professional in forming an opinion about the impact of nearby contaminated properties or, should contamination exist on the target property, what downgradient sites might be impacted.

Refer to the Physical Setting Source Map following this summary for hydrologic information (major waterways and bodies of water).

FEMA FLOOD ZONE

Target Property County	FEMA Flood Electronic Data
FRANKLIN, VT	Not Available

Flood Plain Panel at Target Property: Not Reported

Additional Panels in search area: Not Reported

NATIONAL WETLAND INVENTORY

NWI Quad at Target Property	NWI Electronic Data Coverage
SAINT ALBANS	YES - refer to the Overview Map and Detail Map

HYDROGEOLOGIC INFORMATION

Hydrogeologic information obtained by installation of wells on a specific site can often be an indicator of groundwater flow direction in the immediate area. Such hydrogeologic information can be used to assist the environmental professional in forming an opinion about the impact of nearby contaminated properties or, should contamination exist on the target property, what downgradient sites might be impacted.

AQUIFLOW®

Search Radius: 1.000 Mile.

EDR has developed the AQUIFLOW Information System to provide data on the general direction of groundwater flow at specific points. EDR has reviewed reports submitted by environmental professionals to regulatory authorities at select sites and has extracted the date of the report, groundwater flow direction as determined hydrogeologically, and the depth to water table.

MAP ID	LOCATION FROM TP	GENERAL DIRECTION GROUNDWATER FLOW
Not Reported		

GEOCHECK® - PHYSICAL SETTING SOURCE SUMMARY

GROUNDWATER FLOW VELOCITY INFORMATION

Groundwater flow velocity information for a particular site is best determined by a qualified environmental professional using site specific geologic and soil strata data. If such data are not reasonably ascertainable, it may be necessary to rely on other sources of information, including geologic age identification, rock stratigraphic unit and soil characteristics data collected on nearby properties and regional soil information. In general, contaminant plumes move more quickly through sandy-gravelly types of soils than silty-clayey types of soils.

GEOLOGIC INFORMATION IN GENERAL AREA OF TARGET PROPERTY

Geologic information can be used by the environmental professional in forming an opinion about the relative speed at which contaminant migration may be occurring.

ROCK STRATIGRAPHIC UNIT

GEOLOGIC AGE IDENTIFICATION

Era:	Paleozoic	Category:	Stratified Sequence
System:	Ordovicias		
Series:	Lower Ordovician and Cambrian carbonate rocks		
Code:	OC *(decoded above as Era, System & Series)*		

Geologic Age and Rock Stratigraphic Unit Source: P.G. Schruben, R.E. Arndt and W.J. Bawiec, Geology of the Conterminous U.S. at 1:2,500,000 Scale - a digital representation of the 1974 P.B. King and H.M. Beikman Map, USGS Digital Data Series DDS - 11 (1994).

SSURGO SOIL MAP - 1989183.1s

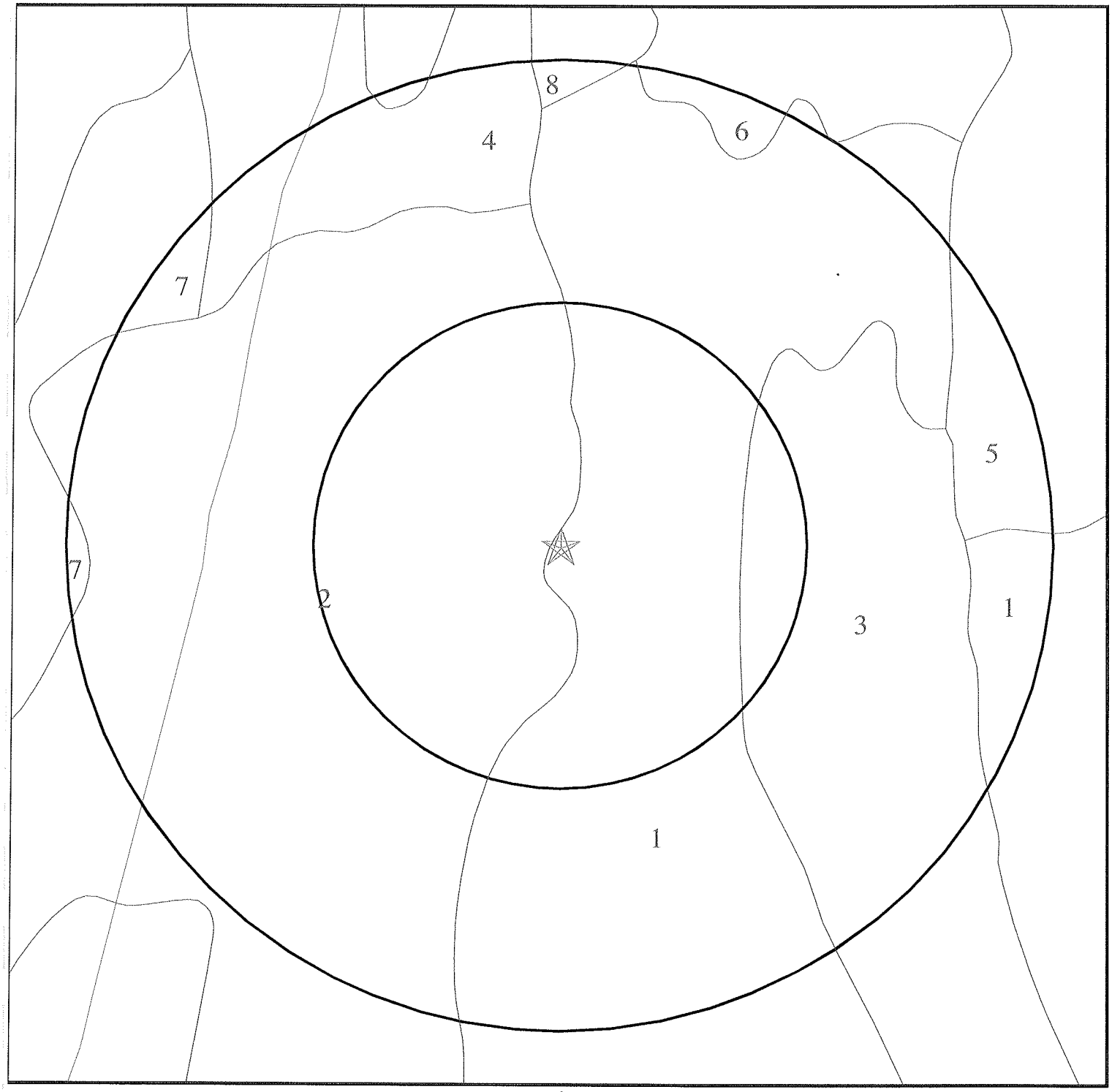

☆ Target Property
SSURGO Soil
Water

0 1/16 1/8 1/4 Miles

N

SITE NAME: Former Fonda Group, Inc. Facility ADDRESS: 15 Lower Newton Street St. Albans VT 05478 LAT/LONG: 44.8198 / 73.0841	CLIENT: Clay Point Associates CONTACT: Kyle Austin INQUIRY #: 1989183.1s DATE: July 26, 2007 1:19 pm

GEOCHECK® - PHYSICAL SETTING SOURCE SUMMARY

DOMINANT SOIL COMPOSITION IN GENERAL AREA OF TARGET PROPERTY

The U.S. Department of Agriculture's (USDA) Soil Conservation Service (SCS) leads the National Cooperative Soil Survey (NCSS) and is responsible for collecting, storing, maintaining and distributing soil survey information for privately owned lands in the United States. A soil map in a soil survey is a representation of soil patterns in a landscape. The following information is based on Soil Conservation Service SSURGO data.

Soil Map ID: 1

Soil Component Name: GEORGIA

Soil Surface Texture: loam

Hydrologic Group: Class C - Slow infiltration rates. Soils with layers impeding downward movement of water, or soils with moderately fine or fine textures.

Soil Drainage Class: Moderately well drained. Soils have a layer of low hydraulic conductivity, wet state high in the profile. Depth to water table is 3 to 6 feet.

Hydric Status: Soil does not meet the requirements for a hydric soil.

Corrosion Potential - Uncoated Steel: MODERATE

Depth to Bedrock Min: > 0 inches

Depth to Bedrock Max: > 0 inches

Soil Layer Information							
	Boundary			Classification			
Layer	Upper	Lower	Soil Texture Class	AASHTO Group	Unified Soil	Permeability Rate (in/hr)	Soil Reaction (pH)
1	0 inches	2 inches	loam	Silt-Clay Materials (more than 35 pct. passing No. 200), Silty Soils.	FINE-GRAINED SOILS, Silts and Clays (liquid limit less than 50%), Lean Clay	Max: 2.00 Min: 0.60	Max: 7.30 Min: 5.10
2	2 inches	22 inches	loam	Granular materials (35 pct. or less passing No. 200), Silty, or Clayey Gravel and Sand.	FINE-GRAINED SOILS, Silts and Clays (liquid limit less than 50%), Lean Clay	Max: 2.00 Min: 0.60	Max: 7.30 Min: 5.10
3	22 inches	60 inches	loam	Granular materials (35 pct. or less passing No. 200), Silty, or Clayey Gravel and Sand.	FINE-GRAINED SOILS, Silts and Clays (liquid limit less than 50%), Lean Clay	Max: 0.20 Min: 0.06	Max: 7.30 Min: 5.10

GEOCHECK® - PHYSICAL SETTING SOURCE SUMMARY

Soil Map ID: 2

Soil Component Name: MASSENA

Soil Surface Texture: loam

Hydrologic Group: Class C - Slow infiltration rates. Soils with layers impeding downward movement of water, or soils with moderately fine or fine textures.

Soil Drainage Class: Somewhat poorly. Soils commonly have a layer with low hydraulic conductivity, wet state high in profile, etc. Depth to water table is 1 to 3 feet.

Hydric Status: Soil does not meet the requirements for a hydric soil.

Corrosion Potential - Uncoated Steel: MODERATE

Depth to Bedrock Min: > 0 inches

Depth to Bedrock Max: > 0 inches

Soil Layer Information

	Boundary			Classification			
Layer	**Upper**	**Lower**	**Soil Texture Class**	**AASHTO Group**	**Unified Soil**	**Permeability Rate (in/hr)**	**Soil Reaction (pH)**
1	0 inches	7 inches	sandy loam	Granular materials (35 pct. or less passing No. 200), Silty, or Clayey Gravel and Sand.	COARSE-GRAINED SOILS, Sands, Sands with fines, Silty Sand.	Max: 20.00 Min: 6.00	Max: 7.80 Min: 6.60
1	0 inches	8 inches	loam	Silt-Clay Materials (more than 35 pct. passing No. 200), Clayey Soils.	FINE-GRAINED SOILS, Silts and Clays (liquid limit less than 50%), Lean Clay	Max: 2.00 Min: 0.60	Max: 7.30 Min: 5.60
2	8 inches	25 inches	gravelly - fine sandy loam	Granular materials (35 pct. or less passing No. 200), Stone Fragments, Gravel and Sand.	FINE-GRAINED SOILS, Silts and Clays (liquid limit less than 50%), Lean Clay	Max: 0.60 Min: 0.06	Max: 7.30 Min: 5.60
2	7 inches	80 inches	loamy sand	Granular materials (35 pct. or less passing No. 200), Silty, or Clayey Gravel and Sand.	COARSE-GRAINED SOILS, Sands, Sands with fines, Silty Sand.	Max: 20.00 Min: 6.00	Max: 8.40 Min: 6.60

GEOCHECK® - PHYSICAL SETTING SOURCE SUMMARY

Soil Layer Information							
	Boundary			Classification			
Layer	Upper	Lower	Soil Texture Class	AASHTO Group	Unified Soil	Permeability Rate (in/hr)	Soil Reaction (pH)
3	25 inches	44 inches	fine sandy loam	Granular materials (35 pct. or less passing No. 200), Stone Fragments, Gravel and Sand.	FINE-GRAINED SOILS, Silts and Clays (liquid limit less than 50%), Lean Clay	Max: 0.60 Min: 0.06	Max: 8.40 Min: 6.60

Soil Map ID: 3

Soil Component Name: GEORGIA

Soil Surface Texture: loam

Hydrologic Group: Class C - Slow infiltration rates. Soils with layers impeding downward movement of water, or soils with moderately fine or fine textures.

Soil Drainage Class: Moderately well drained. Soils have a layer of low hydraulic conductivity, wet state high in the profile. Depth to water table is 3 to 6 feet.

Hydric Status: Soil does not meet the requirements for a hydric soil.

Corrosion Potential - Uncoated Steel: MODERATE

Depth to Bedrock Min: > 0 inches

Depth to Bedrock Max: > 0 inches

Soil Layer Information							
	Boundary			Classification			
Layer	Upper	Lower	Soil Texture Class	AASHTO Group	Unified Soil	Permeability Rate (in/hr)	Soil Reaction (pH)
1	0 inches	2 inches	loam	Silt-Clay Materials (more than 35 pct. passing No. 200), Silty Soils.	FINE-GRAINED SOILS, Silts and Clays (liquid limit less than 50%), Lean Clay	Max: 2.00 Min: 0.60	Max: 7.30 Min: 5.10

Soil Layer Information							
	Boundary			Classification			
Layer	Upper	Lower	Soil Texture Class	AASHTO Group	Unified Soil	Permeability Rate (in/hr)	Soil Reaction (pH)
2	2 inches	22 inches	loam	Granular materials (35 pct. or less passing No. 200), Silty, or Clayey Gravel and Sand.	FINE-GRAINED SOILS, Silts and Clays (liquid limit less than 50%), Lean Clay	Max: 2.00 Min: 0.60	Max: 7.30 Min: 5.10
3	22 inches	60 inches	loam	Granular materials (35 pct. or less passing No. 200), Silty, or Clayey Gravel and Sand.	FINE-GRAINED SOILS, Silts and Clays (liquid limit less than 50%), Lean Clay	Max: 0.20 Min: 0.06	Max: 7.30 Min: 5.10

Soil Map ID: 4

Soil Component Name: ENOSBURG

Soil Surface Texture: loamy fine sand

Hydrologic Group: Class C - Slow infiltration rates. Soils with layers impeding downward movement of water, or soils with moderately fine or fine textures.

Soil Drainage Class: Poorly. Soils may have a saturated zone, a layer of low hydraulic conductivity, or seepage. Depth to water table is less than 1 foot.

Hydric Status: Soil meets the requirements for a hydric soil.

Corrosion Potential - Uncoated Steel: HIGH

Depth to Bedrock Min: > 0 inches

Depth to Bedrock Max: > 0 inches

Soil Layer Information							
	Boundary			Classification			
Layer	Upper	Lower	Soil Texture Class	AASHTO Group	Unified Soil	Permeability Rate (in/hr)	Soil Reaction (pH)
1	0 inches	8 inches	loam	Silt-Clay Materials (more than 35 pct. passing No. 200), Silty Soils.	FINE-GRAINED SOILS, Silts and Clays (liquid limit less than 50%), silt.	Max: 2.00 Min: 0.60	Max: 7.30 Min: 5.60

GEOCHECK® - PHYSICAL SETTING SOURCE SUMMARY

Soil Layer Information							
	Boundary			Classification			
Layer	Upper	Lower	Soil Texture Class	AASHTO Group	Unified Soil	Permeability Rate (in/hr)	Soil Reaction (pH)
1	0 inches	7 inches	loamy fine sand	Granular materials (35 pct. or less passing No. 200), Stone Fragments, Gravel and Sand.	COARSE-GRAINED SOILS, Sands, Sands with fines, Silty Sand.	Max: 20.00 Min: 6.00	Max: 6.50 Min: 4.50
2	8 inches	22 inches	loam	Silt-Clay Materials (more than 35 pct. passing No. 200), Silty Soils.	FINE-GRAINED SOILS, Silts and Clays (liquid limit less than 50%), Lean Clay	Max: 2.00 Min: 0.60	Max: 7.80 Min: 6.60
2	7 inches	22 inches	sand	Granular materials (35 pct. or less passing No. 200), Stone Fragments, Gravel and Sand.	COARSE-GRAINED SOILS, Sands, Sands with fines, Silty Sand.	Max: 20.00 Min: 6.00	Max: 7.30 Min: 4.50
3	22 inches	26 inches	loam	Silt-Clay Materials (more than 35 pct. passing No. 200), Silty Soils.	FINE-GRAINED SOILS, Silts and Clays (liquid limit less than 50%), silt.	Max: 6.00 Min: 0.60	Max: 8.40 Min: 6.60
3	22 inches	60 inches	silt	Silt-Clay Materials (more than 35 pct. passing No. 200), Silty Soils.	FINE-GRAINED SOILS, Silts and Clays (liquid limit less than 50%), Lean Clay	Max: 0.60 Min: 0.06	Max: 7.30 Min: 5.60
4	26 inches	60 inches	gravelly - loamy sand	Granular materials (35 pct. or less passing No. 200), Stone Fragments, Gravel and Sand.	COARSE-GRAINED SOILS, Sands, Clean Sands, Well-graded sand.	Max: 60.00 Min: 6.00	Max: 8.40 Min: 7.40

Soil Map ID: 5

Soil Component Name: MASSENA

Soil Surface Texture: loam

Hydrologic Group: Class C - Slow infiltration rates. Soils with layers impeding downward movement of water, or soils with moderately fine or fine textures.

Soil Drainage Class: Somewhat poorly. Soils commonly have a layer with low hydraulic conductivity, wet state high in profile, etc. Depth to water table is 1 to 3 feet.

GEOCHECK® - PHYSICAL SETTING SOURCE SUMMARY

Hydric Status: Soil does not meet the requirements for a hydric soil.

Corrosion Potential - Uncoated Steel: MODERATE

Depth to Bedrock Min: > 0 inches

Depth to Bedrock Max: > 0 inches

Soil Layer Information							
	Boundary			Classification			
Layer	Upper	Lower	Soil Texture Class	AASHTO Group	Unified Soil	Permeability Rate (in/hr)	Soil Reaction (pH)
1	0 inches	8 inches	loam	Silt-Clay Materials (more than 35 pct. passing No. 200), Clayey Soils.	FINE-GRAINED SOILS, Silts and Clays (liquid limit less than 50%), Lean Clay	Max: 2.00 Min: 0.60	Max: 7.30 Min: 5.60
2	8 inches	25 inches	gravelly - fine sandy loam	Granular materials (35 pct. or less passing No. 200), Stone Fragments, Gravel and Sand.	FINE-GRAINED SOILS, Silts and Clays (liquid limit less than 50%), Lean Clay	Max: 0.60 Min: 0.06	Max: 7.30 Min: 5.60
3	25 inches	44 inches	fine sandy loam	Granular materials (35 pct. or less passing No. 200), Stone Fragments, Gravel and Sand.	FINE-GRAINED SOILS, Silts and Clays (liquid limit less than 50%), Lean Clay	Max: 0.60 Min: 0.06	Max: 8.40 Min: 6.60

Soil Map ID: 6

Soil Component Name: ST. ALBANS

Soil Surface Texture: slaty - loam

Hydrologic Group: Class B - Moderate infiltration rates. Deep and moderately deep, moderately well and well drained soils with moderately coarse textures.

Soil Drainage Class: Well drained. Soils have intermediate water holding capacity. Depth to water table is more than 6 feet.

GEOCHECK® - PHYSICAL SETTING SOURCE SUMMARY

Hydric Status: Soil does not meet the requirements for a hydric soil.

Corrosion Potential - Uncoated Steel: LOW

Depth to Bedrock Min: > 0 inches

Depth to Bedrock Max: > 0 inches

Soil Layer Information							
	Boundary			Classification			
Layer	Upper	Lower	Soil Texture Class	AASHTO Group	Unified Soil	Permeability Rate (in/hr)	Soil Reaction (pH)
1	0 inches	7 inches	slaty - loam	Granular materials (35 pct. or less passing No. 200), Silty, or Clayey Gravel and Sand.	COARSE-GRAINED SOILS, Gravels, Gravels with fines, Silty Gravel	Max: 6.00 Min: 2.00	Max: 6.00 Min: 4.50
2	7 inches	19 inches	slaty - sandy loam	Granular materials (35 pct. or less passing No. 200), Stone Fragments, Gravel and Sand.	COARSE-GRAINED SOILS, Gravels, Gravels with fines, Silty Gravel	Max: 6.00 Min: 2.00	Max: 6.00 Min: 4.50
3	19 inches	60 inches	slaty - coarse sandy loam	Granular materials (35 pct. or less passing No. 200), Stone Fragments, Gravel and Sand.	COARSE-GRAINED SOILS, Gravels, Gravels with fines, Silty Gravel	Max: 6.00 Min: 2.00	Max: 6.00 Min: 4.50

Soil Map ID: 7

Soil Component Name: GEORGIA

Soil Surface Texture: loam

Hydrologic Group: Class C - Slow infiltration rates. Soils with layers impeding downward movement of water, or soils with moderately fine or fine textures.

Soil Drainage Class: Moderately well drained. Soils have a layer of low hydraulic conductivity, wet state high in the profile. Depth to water table is 3 to 6 feet.

GEOCHECK® - PHYSICAL SETTING SOURCE SUMMARY

Hydric Status: Soil does not meet the requirements for a hydric soil.

Corrosion Potential - Uncoated Steel: MODERATE

Depth to Bedrock Min: > 0 inches

Depth to Bedrock Max: > 0 inches

Soil Layer Information							
	Boundary			Classification			
Layer	Upper	Lower	Soil Texture Class	AASHTO Group	Unified Soil	Permeability Rate (in/hr)	Soil Reaction (pH)
1	0 inches	2 inches	loam	Silt-Clay Materials (more than 35 pct. passing No. 200), Silty Soils.	FINE-GRAINED SOILS, Silts and Clays (liquid limit less than 50%), Lean Clay	Max: 2.00 Min: 0.60	Max: 7.30 Min: 5.10
2	2 inches	22 inches	loam	Granular materials (35 pct. or less passing No. 200), Silty, or Clayey Gravel and Sand.	FINE-GRAINED SOILS, Silts and Clays (liquid limit less than 50%), Lean Clay	Max: 2.00 Min: 0.60	Max: 7.30 Min: 5.10
3	22 inches	60 inches	loam	Granular materials (35 pct. or less passing No. 200), Silty, or Clayey Gravel and Sand.	FINE-GRAINED SOILS, Silts and Clays (liquid limit less than 50%), Lean Clay	Max: 0.20 Min: 0.06	Max: 7.30 Min: 5.10

Soil Map ID: 8

Soil Component Name: LYONS

Soil Surface Texture: loam

Hydrologic Group: Class D - Very slow infiltration rates. Soils are clayey, have a high water table, or are shallow to an impervious layer.

Soil Drainage Class: Poorly. Soils may have a saturated zone, a layer of low hydraulic conductivity, or seepage. Depth to water table is less than 1 foot.

Hydric Status: Soil meets the requirements for a hydric soil.

Corrosion Potential - Uncoated Steel: HIGH

Depth to Bedrock Min: > 0 inches

Depth to Bedrock Max: > 0 inches

GEOCHECK® - PHYSICAL SETTING SOURCE SUMMARY

Soil Layer Information							
	Boundary			Classification			
Layer	Upper	Lower	Soil Texture Class	AASHTO Group	Unified Soil	Permeability Rate (in/hr)	Soil Reaction (pH)
1	0 inches	9 inches	loam	Granular materials (35 pct. or less passing No. 200), Silty, or Clayey Gravel and Sand.	FINE-GRAINED SOILS, Silts and Clays (liquid limit less than 50%), silt.	Max: 2.00 Min: 0.20	Max: 7.30 Min: 5.60
2	9 inches	31 inches	silt loam	Granular materials (35 pct. or less passing No. 200), Silty, or Clayey Gravel and Sand.	FINE-GRAINED SOILS, Silts and Clays (liquid limit less than 50%), Lean Clay	Max: 2.00 Min: 0.20	Max: 7.80 Min: 6.10
3	31 inches	60 inches	gravelly - loam	Granular materials (35 pct. or less passing No. 200), Stone Fragments, Gravel and Sand.	FINE-GRAINED SOILS, Silts and Clays (liquid limit less than 50%), Lean Clay	Max: 0.20 Min: 0.00	Max: 8.40 Min: 7.40

LOCAL / REGIONAL WATER AGENCY RECORDS

EDR Local/Regional Water Agency records provide water well information to assist the environmental professional in assessing sources that may impact ground water flow direction, and in forming an opinion about the impact of contaminant migration on nearby drinking water wells.

WELL SEARCH DISTANCE INFORMATION

DATABASE	SEARCH DISTANCE (miles)
Federal USGS	1.000
Federal FRDS PWS	Nearest PWS within 1 mile
State Database	1.000

FEDERAL USGS WELL INFORMATION

MAP ID	WELL ID	LOCATION FROM TP
No Wells Found		

GEOCHECK® - PHYSICAL SETTING SOURCE SUMMARY

FEDERAL FRDS PUBLIC WATER SUPPLY SYSTEM INFORMATION

MAP ID	WELL ID	LOCATION FROM TP
1	VT0006217	1/2 - 1 Mile South

Note: PWS System location is not always the same as well location.

STATE DATABASE WELL INFORMATION

MAP ID	WELL ID	LOCATION FROM TP
No Wells Found		

PHYSICAL SETTING SOURCE MAP - 1989183.1s

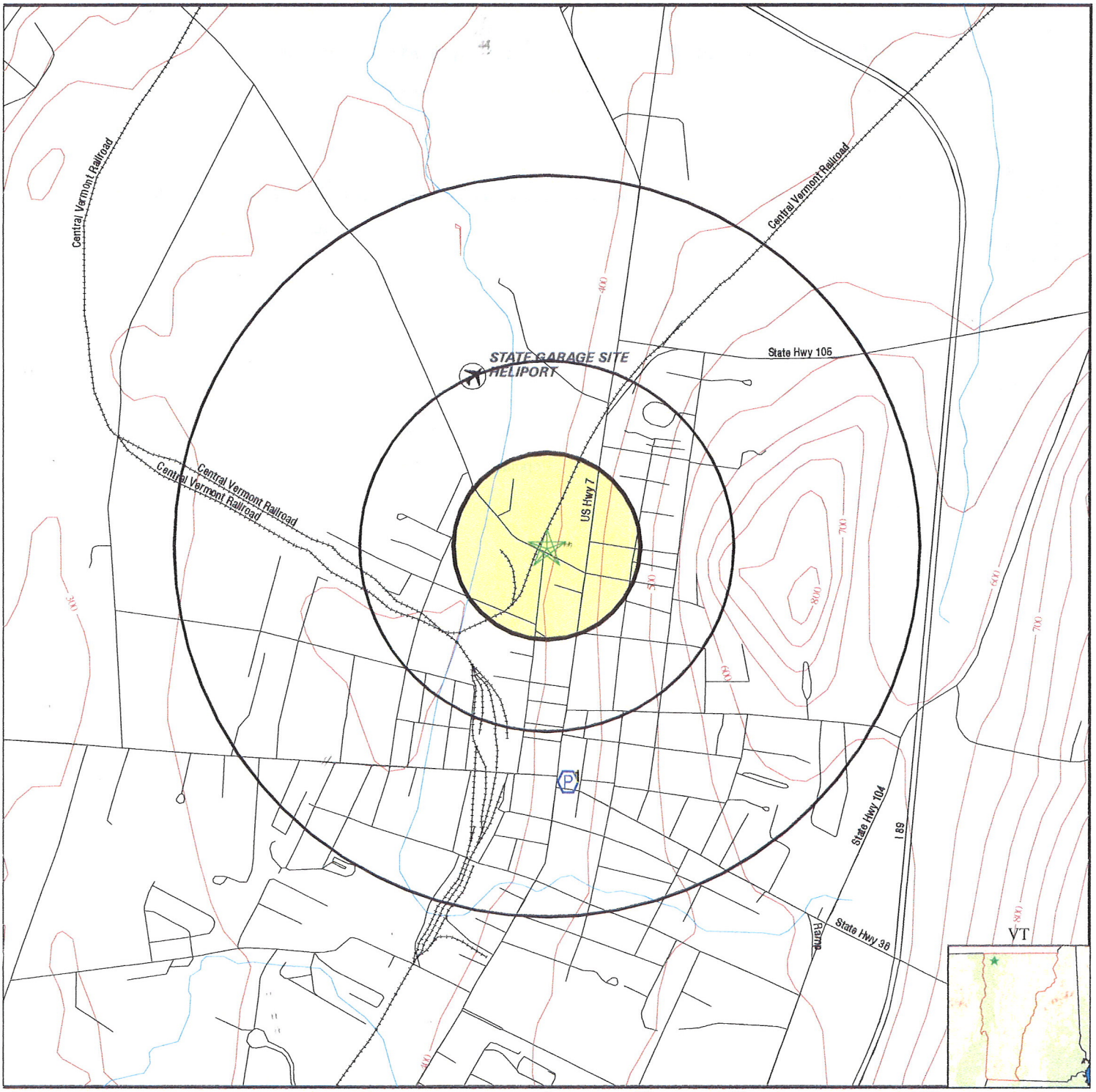

- County Boundary
- Major Roads
- Contour Lines
- Airports
- Earthquake epicenter, Richter 5 or greater
- Water Wells
- Public Water Supply Wells
- Cluster of Multiple Icons

- Groundwater Flow Direction
- GI Indeterminate Groundwater Flow at Location
- GV Groundwater Flow Varies at Location

SITE NAME: Former Fonda Group, Inc. Facility	CLIENT: Clay Point Associates
ADDRESS: 15 Lower Newton Street St. Albans VT 05478	CONTACT: Kyle Austin
LAT/LONG: 44.8198 / 73.0841	INQUIRY #: 1989183.1s DATE: July 26, 2007 1:19 pm

GEOCHECK® - PHYSICAL SETTING SOURCE MAP FINDINGS

Map ID
Direction
Distance
Elevation

	Database	EDR ID Number
1 **South** **1/2 - 1 Mile** **Higher**	**FRDS PWS**	**VT0006217**

PWS ID:	VT0006217	PWS Status:	Active
Date Initiated:	Not Reported	Date Deactivated:	Not Reported
PWS Name:	WOODSTOCK'S LEARNING CTR ST. ALBANS, VT 05346		
Addressee / Facility:	Not Reported		
Facility Latitude:	44 48 38	Facility Longitude:	073 05 00
City Served:	Not Reported		
Treatment Class:	Untreated	Population:	00000025

Violations information not reported.

GEOCHECK®- PHYSICAL SETTING SOURCE MAP FINDINGS
RADON

AREA RADON INFORMATION

Federal EPA Radon Zone for FRANKLIN County: 2

Note: Zone 1 indoor average level > 4 pCi/L.
: Zone 2 indoor average level >= 2 pCi/L and <= 4 pCi/L.
: Zone 3 indoor average level < 2 pCi/L.

Federal Area Radon Information for Zip Code: 05478

Number of sites tested: 5

Area	Average Activity	% <4 pCi/L	% 4-20 pCi/L	% >20 pCi/L
Living Area - 1st Floor	7.850 pCi/L	50%	50%	0%
Living Area - 2nd Floor	Not Reported	Not Reported	Not Reported	Not Reported
Basement	2.620 pCi/L	80%	20%	0%

PHYSICAL SETTING SOURCE RECORDS SEARCHED

TOPOGRAPHIC INFORMATION

USGS 7.5' Digital Elevation Model (DEM)
Source: United States Geologic Survey
EDR acquired the USGS 7.5' Digital Elevation Model in 2002 and updated it in 2006. The 7.5 minute DEM corresponds to the USGS 1:24,000- and 1:25,000-scale topographic quadrangle maps. The DEM provides elevation data with consistent elevation units and projection.

HYDROLOGIC INFORMATION

Flood Zone Data: This data, available in select counties across the country, was obtained by EDR in 1999 from the Federal Emergency Management Agency (FEMA). Data depicts 100-year and 500-year flood zones as defined by FEMA.

NWI: National Wetlands Inventory. This data, available in select counties across the country, was obtained by EDR in 2002 and 2005 from the U.S. Fish and Wildlife Service.

State Wetlands Data: Wetlands Inventory
Source: Vermont Center for Geographic Information, Inc.
Telephone: 802-882-3000

HYDROGEOLOGIC INFORMATION

AQUIFLOW^{R} Information System
Source: EDR proprietary database of groundwater flow information
EDR has developed the AQUIFLOW Information System (AIS) to provide data on the general direction of groundwater flow at specific points. EDR has reviewed reports submitted to regulatory authorities at select sites and has extracted the date of the report, hydrogeologically determined groundwater flow direction and depth to water table information.

GEOLOGIC INFORMATION

Geologic Age and Rock Stratigraphic Unit
Source: P.G. Schruben, R.E. Arndt and W.J. Bawiec, Geology of the Conterminous U.S. at 1:2,500,000 Scale - A digital representation of the 1974 P.B. King and H.M. Beikman Map, USGS Digital Data Series DDS - 11 (1994).

STATSGO: State Soil Geographic Database
Source: Department of Agriculture, Natural Resources Conservation Services
The U.S. Department of Agriculture's (USDA) Natural Resources Conservation Service (NRCS) leads the national Conservation Soil Survey (NCSS) and is responsible for collecting, storing, maintaining and distributing soil survey information for privately owned lands in the United States. A soil map in a soil survey is a representation of soil patterns in a landscape. Soil maps for STATSGO are compiled by generalizing more detailed (SSURGO) soil survey maps.

SSURGO: Soil Survey Geographic Database
Source: Department of Agriculture, Natural Resources Conservation Services (NRCS)
Telephone: 800-672-5559
SSURGO is the most detailed level of mapping done by the Natural Resources Conservation Services, mapping scales generally range from 1:12,000 to 1:63,360. Field mapping methods using national standards are used to construct the soil maps in the Soil Survey Geographic (SSURGO) database. SSURGO digitizing duplicates the original soil survey maps. This level of mapping is designed for use by landowners, townships and county natural resource planning and management.

PHYSICAL SETTING SOURCE RECORDS SEARCHED

LOCAL / REGIONAL WATER AGENCY RECORDS

FEDERAL WATER WELLS

PWS: Public Water Systems
Source: EPA/Office of Drinking Water
Telephone: 202-564-3750
Public Water System data from the Federal Reporting Data System. A PWS is any water system which provides water to at least 25 people for at least 60 days annually. PWSs provide water from wells, rivers and other sources.

PWS ENF: Public Water Systems Violation and Enforcement Data
Source: EPA/Office of Drinking Water
Telephone: 202-564-3750
Violation and Enforcement data for Public Water Systems from the Safe Drinking Water Information System (SDWIS) after August 1995. Prior to August 1995, the data came from the Federal Reporting Data System (FRDS).

USGS Water Wells: USGS National Water Inventory System (NWIS)
This database contains descriptive information on sites where the USGS collects or has collected data on surface water and/or groundwater. The groundwater data includes information on wells, springs, and other sources of groundwater.

STATE RECORDS

Vermont Public Drinking Water Sources
Source: ANR, Water Supply Division
Telephone: 802-241-3406

OTHER STATE DATABASE INFORMATION

RADON

Area Radon Information
Source: USGS
Telephone: 703-356-4020
The National Radon Database has been developed by the U.S. Environmental Protection Agency (USEPA) and is a compilation of the EPA/State Residential Radon Survey and the National Residential Radon Survey. The study covers the years 1986 - 1992. Where necessary data has been supplemented by information collected at private sources such as universities and research institutions.

EPA Radon Zones
Source: EPA
Telephone: 703-356-4020
Sections 307 & 309 of IRAA directed EPA to list and identify areas of U.S. with the potential for elevated indoor radon levels.

OTHER

Airport Landing Facilities: Private and public use landing facilities
Source: Federal Aviation Administration, 800-457-6656

Epicenters: World earthquake epicenters, Richter 5 or greater
Source: Department of Commerce, National Oceanic and Atmospheric Administration

PHYSICAL SETTING SOURCE RECORDS SEARCHED

STREET AND ADDRESS INFORMATION

© 2007 Tele Atlas North America, Inc. All rights reserved. This material is proprietary and the subject of copyright protection and other intellectual property rights owned by or licensed to Tele Atlas North America, Inc. The use of this material is subject to the terms of a license agreement. You will be held liable for any unauthorized copying or disclosure of this material.

Sanborn Fire Insurance Maps
St. Albans, VT
January 1895

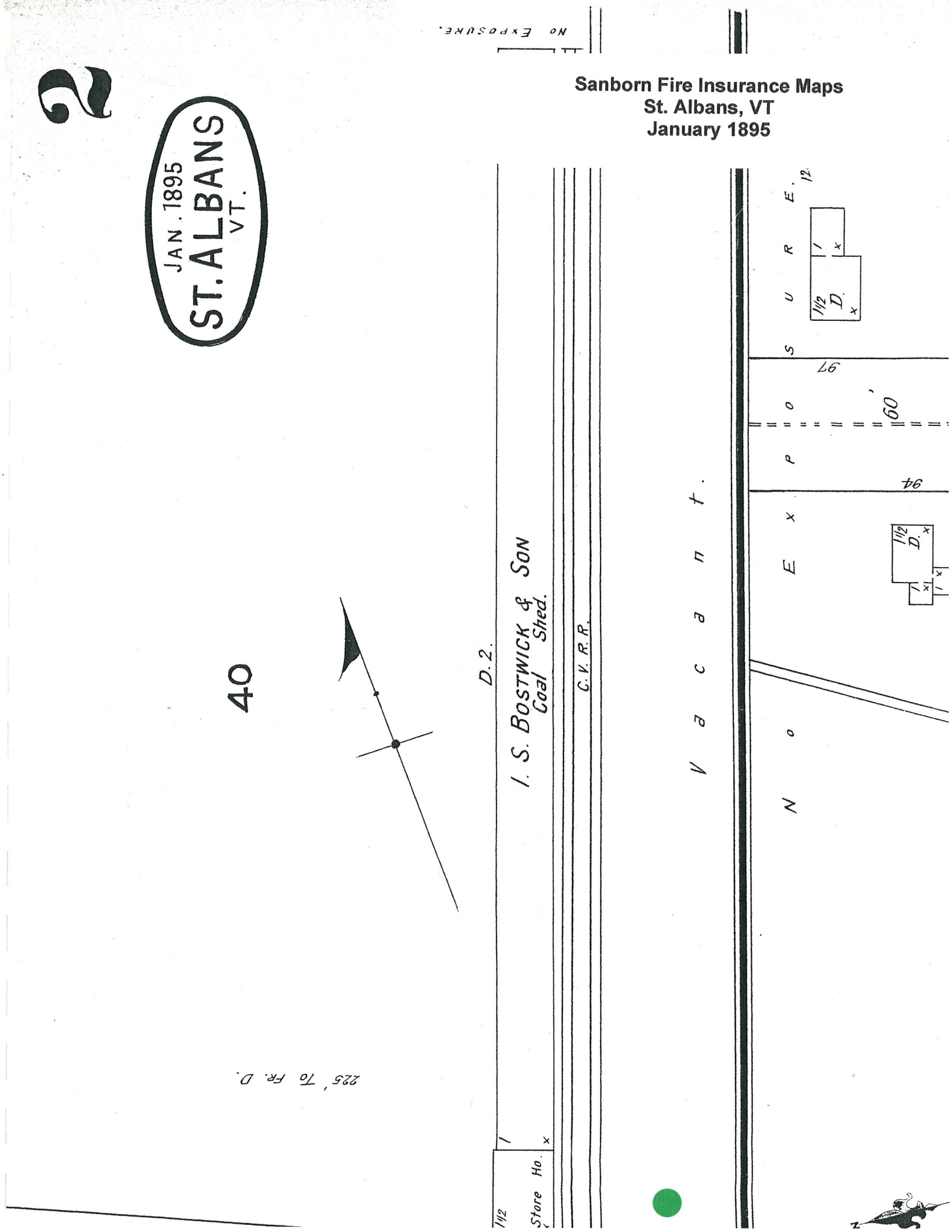

Sanborn Fire Insurance Maps
St. Albans, VT
July 1896

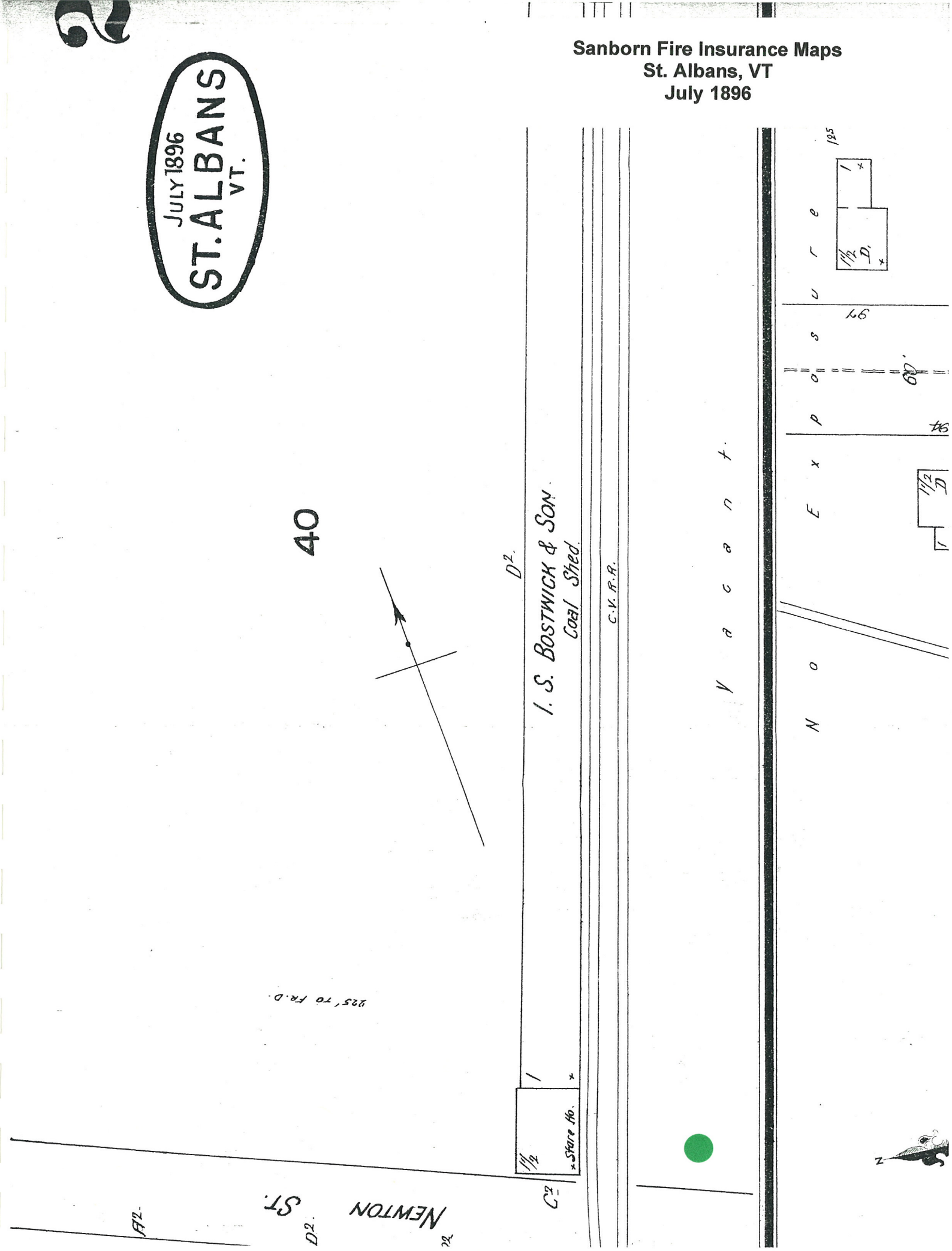

Sanborn Fire Insurance Maps
St. Albans, VT
October 1901

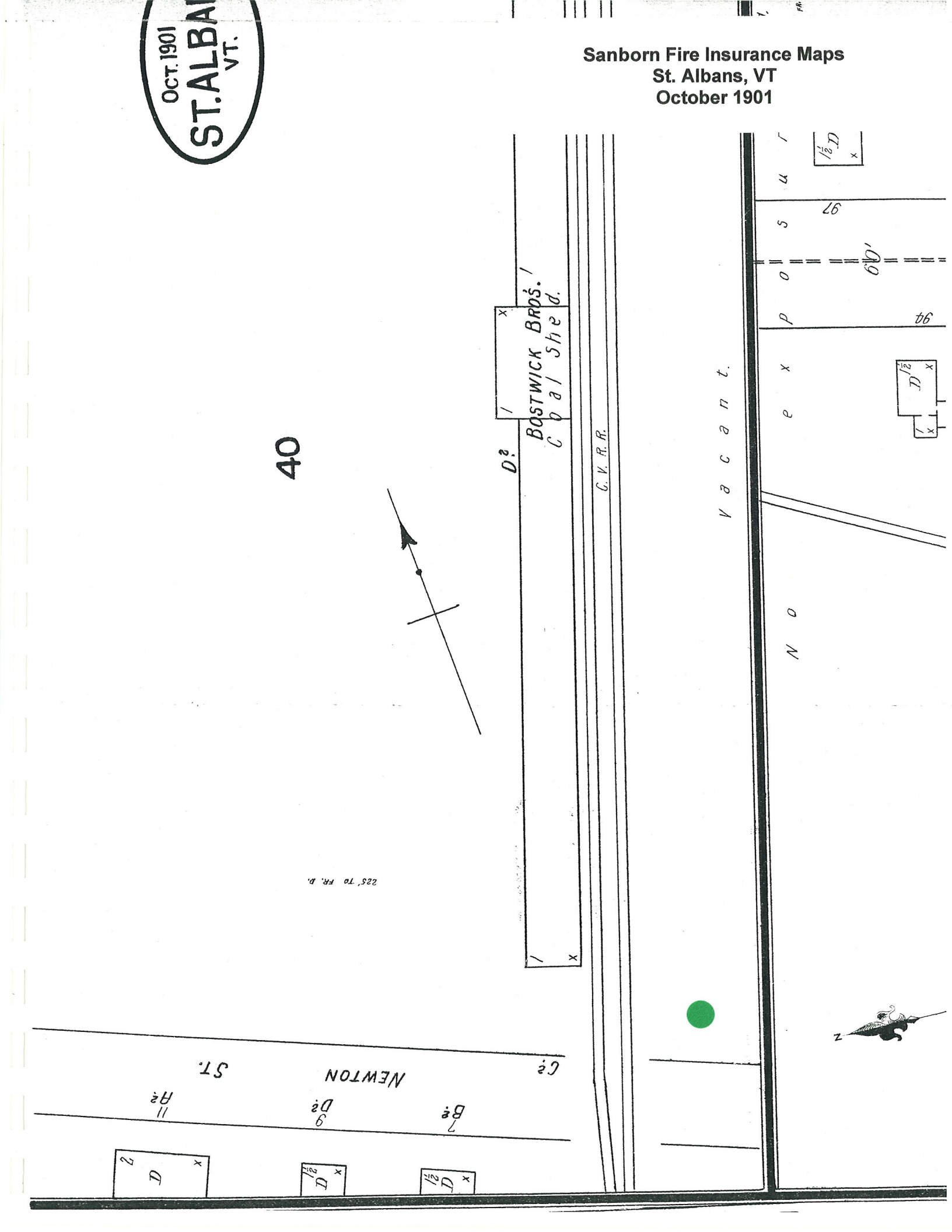

Sanborn Fire Insurance Maps
St. Albans, VT
May 1906

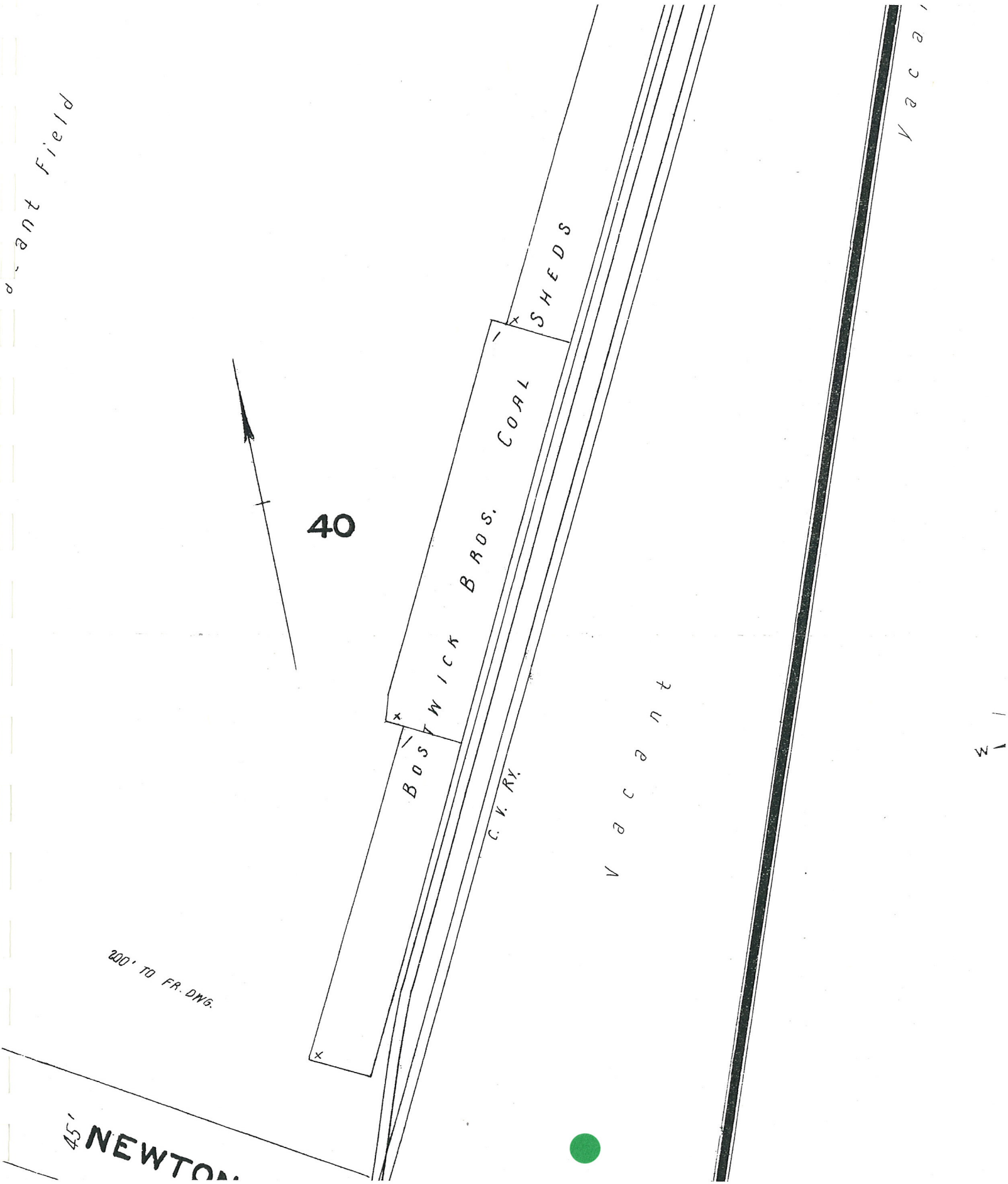

Sanborn Fire Insurance Maps
St. Albans, VT
December 1912

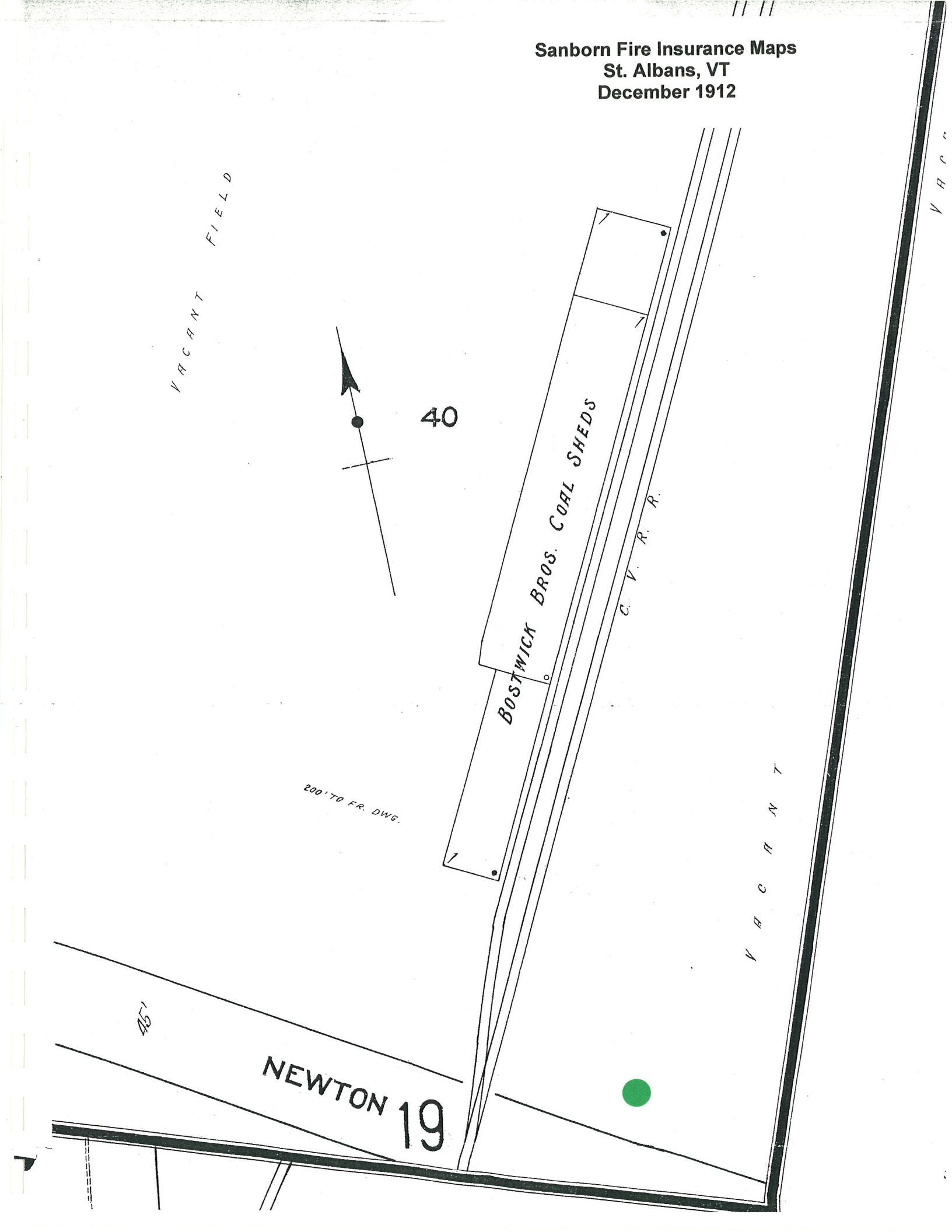

Sanborn Fire Insurance Maps
St. Albans, VT
January 1920

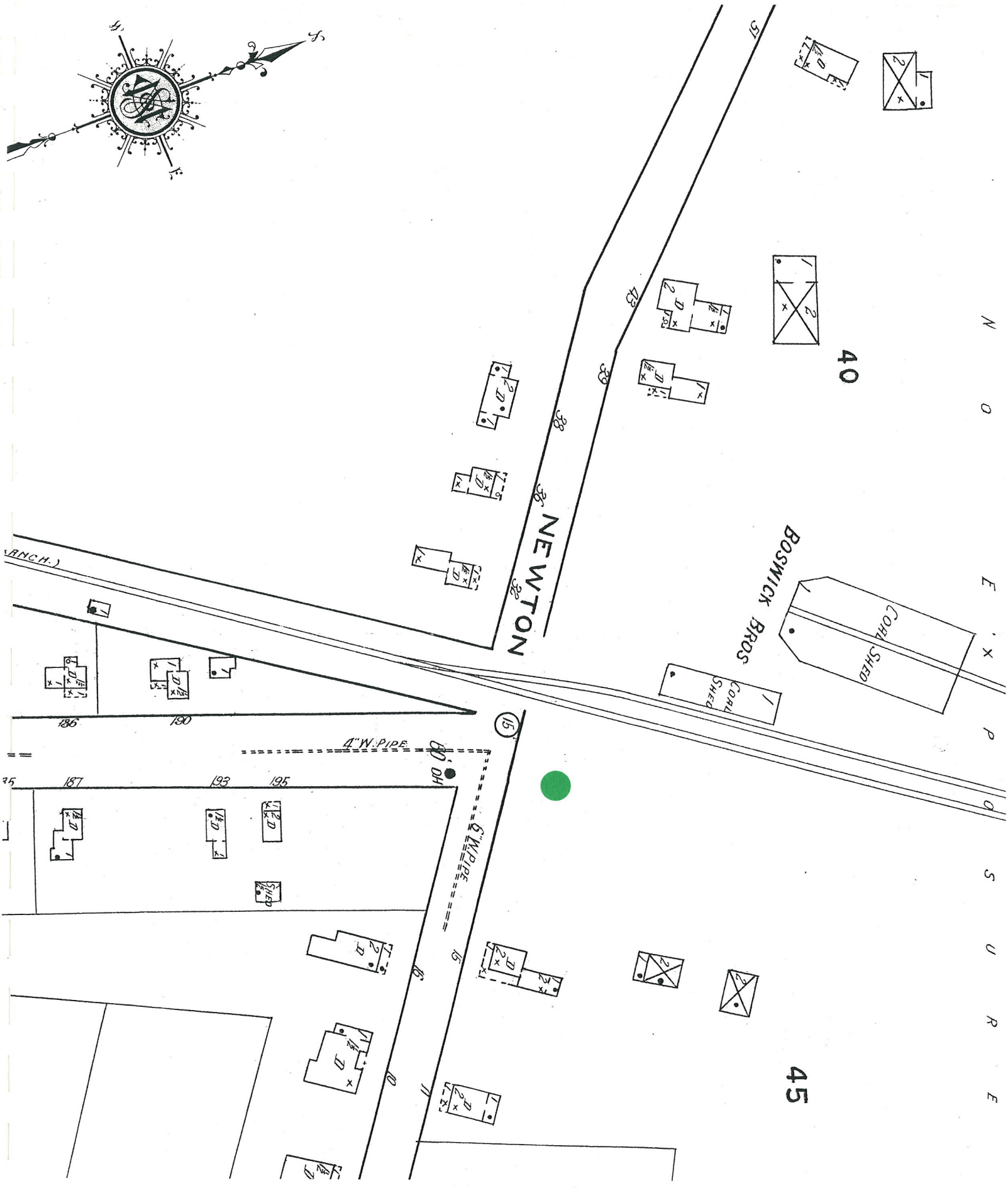

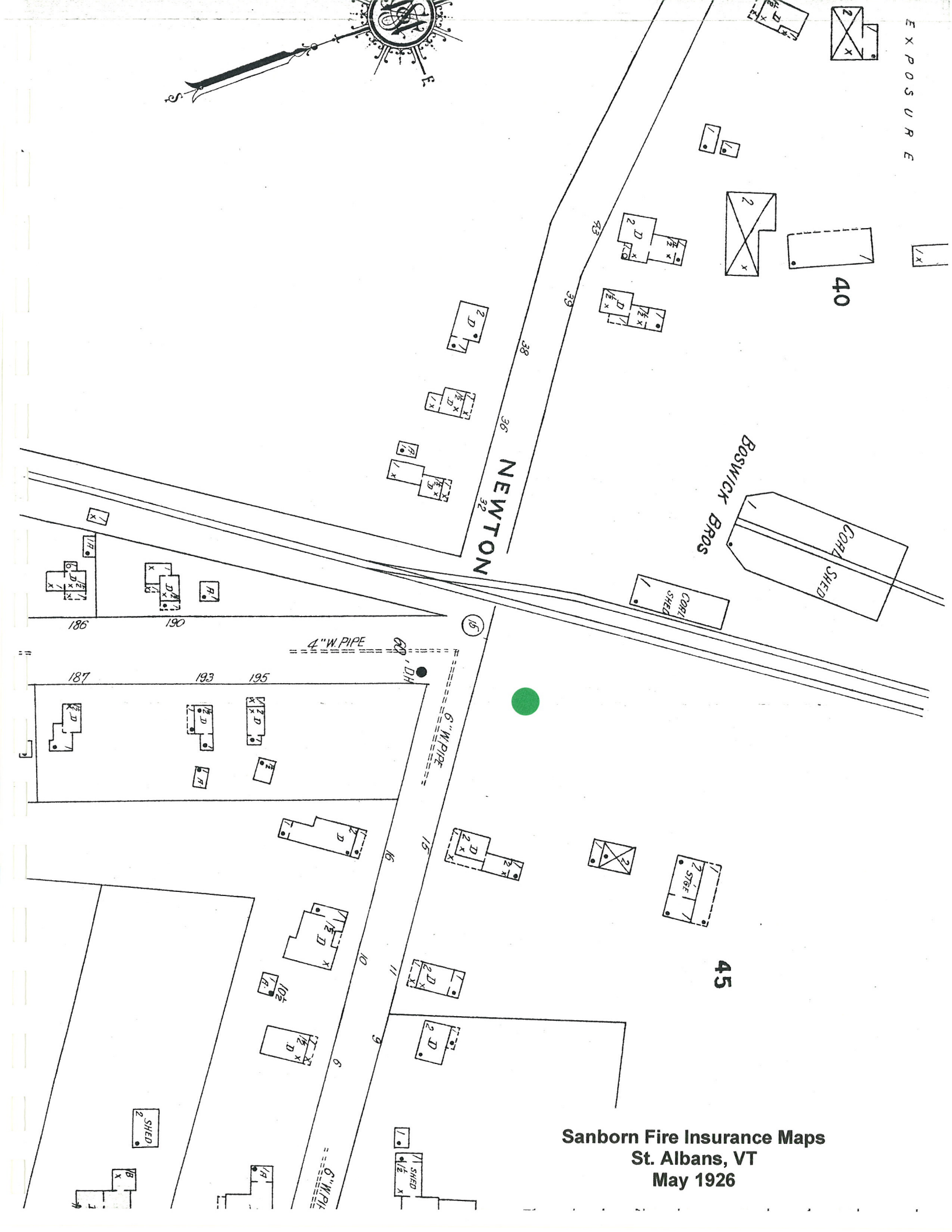

Sanborn Fire Insurance Maps
St. Albans, VT
May 1926

Sanborn Fire Insurance Maps
St. Albans, VT
August 1959/Update of 1926 Map

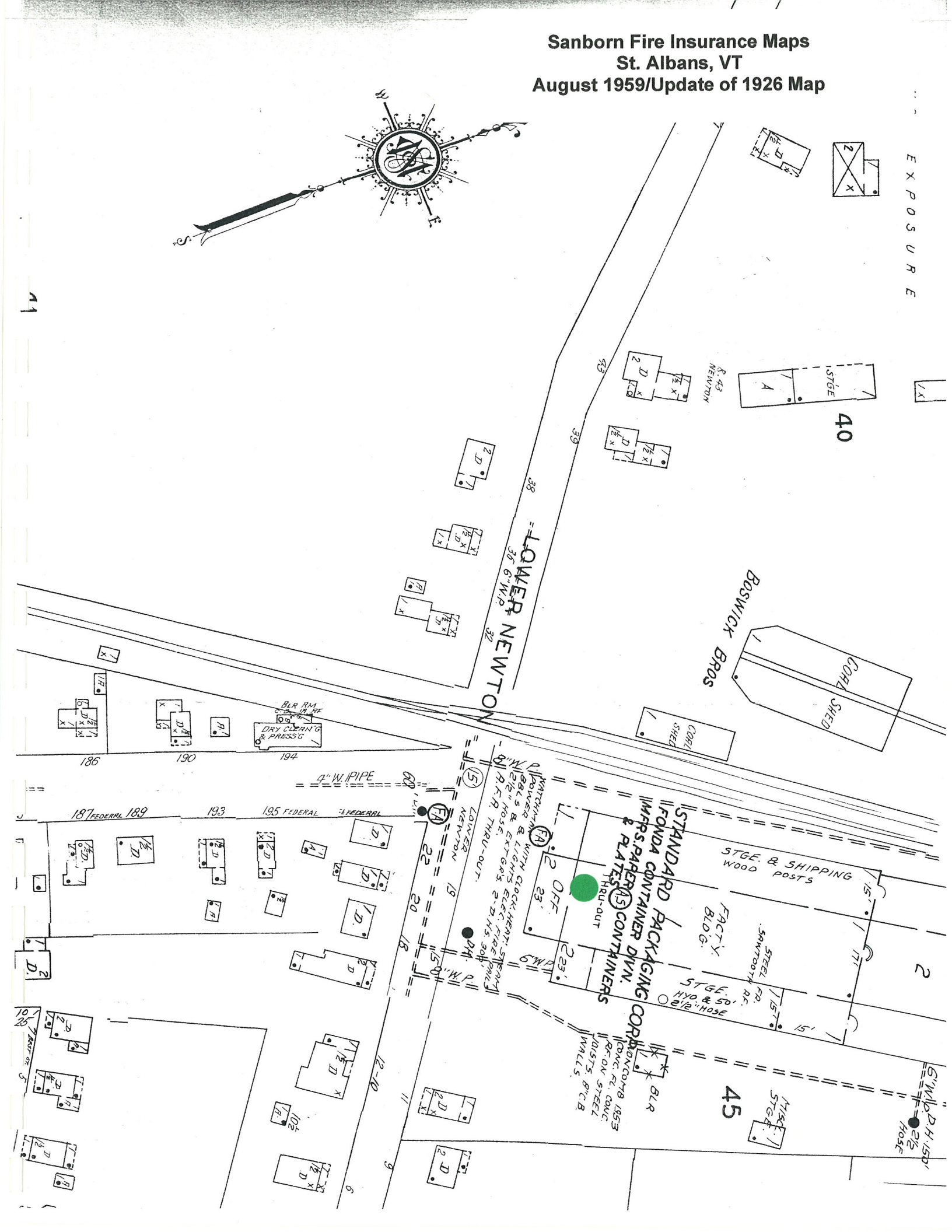

Sanborn Fire Insurance Maps
St. Albans, VT
August 1959/Update of 1926 Map

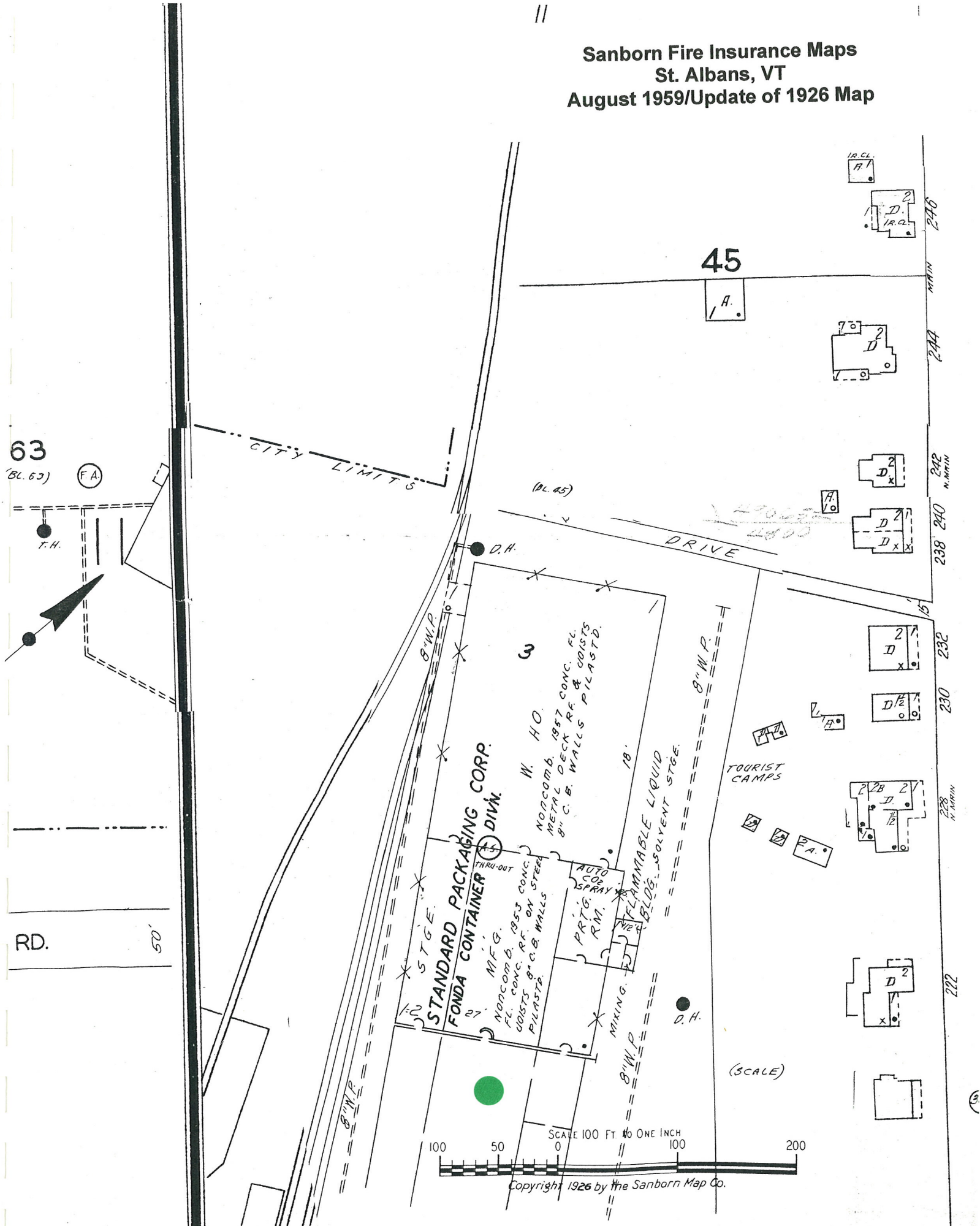

Copyright 1926 by the Sanborn Map Co.

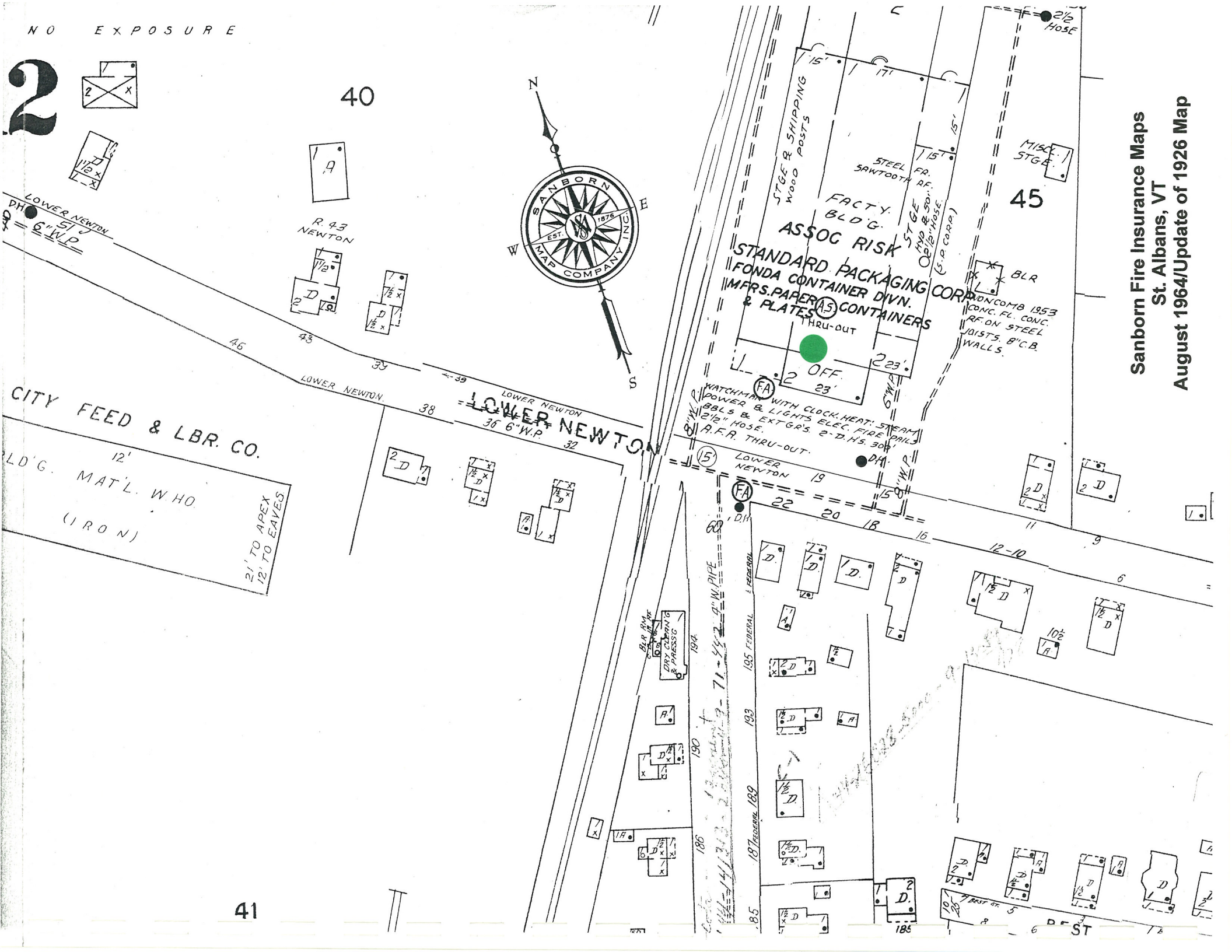

Sanborn Fire Insurance Maps
St. Albans, VT
August 1964/Update of 1926 Map

Sanborn Fire Insurance Maps
St. Albans, VT
August 1964/Update of 1926 Map

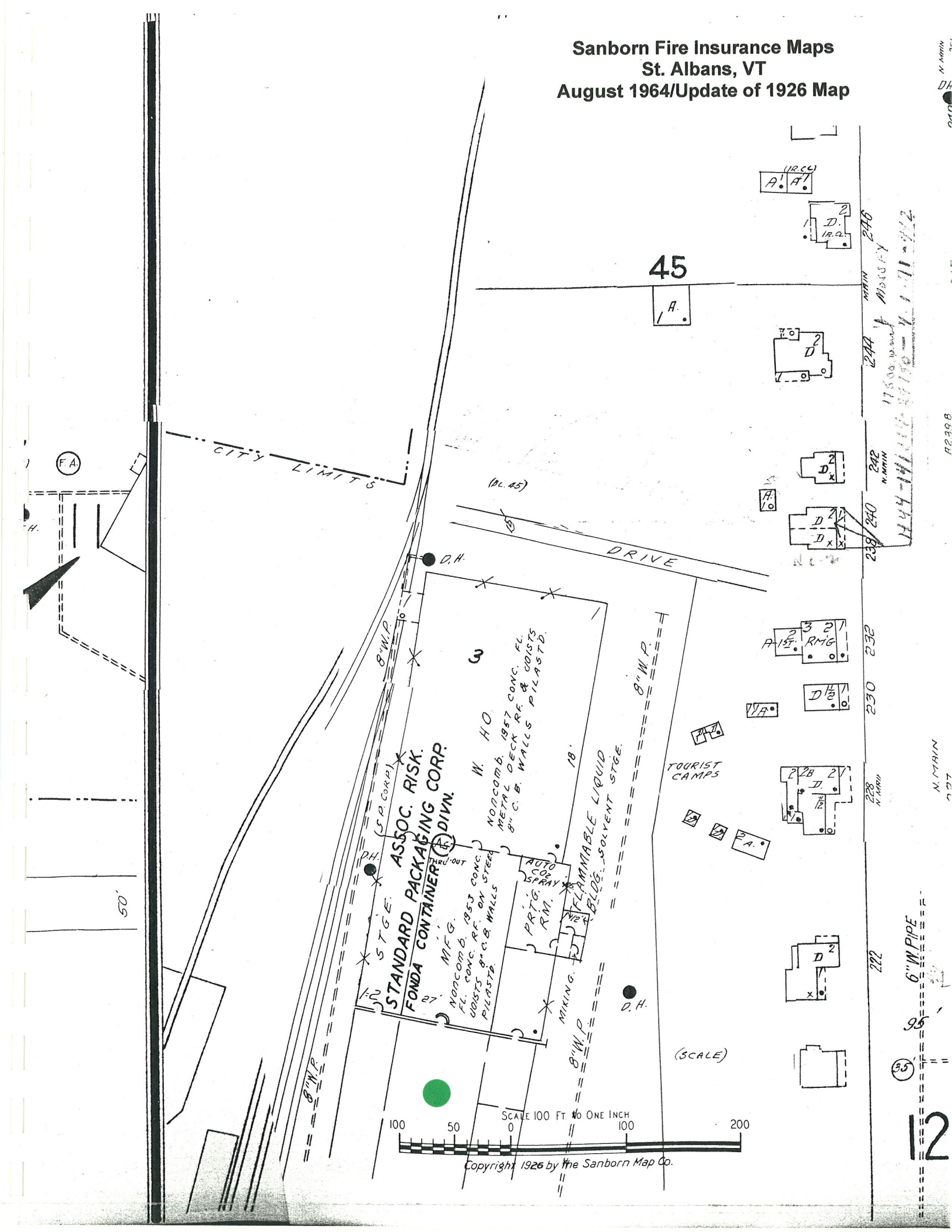

12

Vermont Base Map
St. Albans City – Brainard Street
Sheet No. 106257 - 1978



Vermont Base Map
St. Albans City – Lakeview Terrace
Sheet No. 106258 - 1978

Send To Printer Back To TerraServer Change to 11x17 Print Size Show Grid Lines Change to Landscape

USGS **St. Albans, Vermont, United States** 25 Apr 1995



Image courtesy of the U.S. Geological Survey

Bressette
Marquette
ipre
Trudeau
llard
Thibault
edoux

Block
ss Store
ales & Service

Shop
Ives
Dansereau
Coan

(Old Driscoll)

ayo
ros & Co
Fruit Co
rber Shop
aldi

oom
Block
iard Parlor
e Marie
Sweeney
right

aurant
I McKinney
a E McKinney,

my Hall
Gilmore, real es-

ord & Sons Inc,
bles
Peters Restaurant
eam Laundry
k

nchette (1)
in (2)
)
Bovat (4)
oss (5)
kwell (6)
veland (7)

or

of (2)
Grenier (3)
ville (4)
d (5)
ney (6)
Lenard (17)
R Ovitt (8)
Peno (8)
oss, grocer and

t, junk
& Electric Shop
hing Store
obs
rche, barber
rage
rber Shop
ouse
wine
Restaurant
egins
Furniture Store
ses
hasing Dept
ops
egins
Coal & Wood Co
in

in
e
rvice Station
ire
ault

ibault

170 Armand T Gaboury
176 Louis T Pare
178 Edwin H Fogg
178 Ernest Lajoie
180 Louis T Pare, meats and groceries
182 Lake St Filling Station
186 Edward C Allard
188 Urgel B St Denis
— **Stevens Brook crosses**
196 St Denis Barber Shop
198 Thibault's Economy Store
200 Louis A Perron
202 James A McConnell
— **Hunt begins**
224 Bedard's Tydol Station
226 Augustin Guay
267 Mrs Amelia Deslauries
226 Stephen B Smith
228 Antoine J Rheaume
230 Edmond D Desautels
234 John Newman
234 John J Zellinger
234 Maxwell Taylor
— **S Elm begins**
240 Frank Hope
240 Fred Walker
242 Walter Bushey
246 Rev Louis R Desrochers
— **Edward begins**
250 Stephen Driscoll
256 Mrs Axie M Lemnah
258 James Cioffi
262 Laura Michaud
266 Mrs Therese J Chabot
266 Henry Chabot
— **Russell begins**
272 Arthur W Chevalier
274 Ernest D Marquette
276 Charles J Viens
278 John Callaghan
280 Mrs Delia Jarvis
280 Mrs Ellen C Deslaurier
284 Emery Denault
286 Mrs Julia E O'Neil
288 Michael F Domey
292 Henry C Moreau
292 William D Miner
292 Andrew Mayo
294 Mrs Stella M Parker
296 Hans J Iverson
296 Robert G Boucher
298 Edward A Nichols
300 Moses A Miller
302 Ernest Fisher
304 Louis J Smart
310 William E Smiddy
— **Huntington begins**
320 Bert G Bulger
322 Leo Hemond
324 Geo J Chevette

LASSEELL ROAD

From Main east to byd Chubb
Peter P Hope, left
— **Chubb ends, left**
Harlow Button, right

LASSELL STREET

From 18 Pine west to 25 N Elm
Right
1 Joseph Yarter
5 Mrs Angeline L Shappy, grocer
5 Peter Shappy
7 Domina Cusson
13 Maurice W King
— **Maple crosses**
Vermont Lighting Corp, gas tanks
— **Stevens Brook crosses**
21 Hans K Prince
23 Vacant
— **Oak begins**
31 Adelard Bombardier
31 Marius R Bombardier
33 Leon J Deso
35 Leodore R Remillard
Left
6 Aldolphus Gardner
8 Jos A Willey
10 Harvey C Bugbee
12 Henry Hemingway

Lassell (continued)
— **Maple crosses**
16 John C Taylor
— **Stevens Brook crosses**
26 Albert Wright
— **Spruce ends**
36 Walter L Brouillette

LINCOLN AVENUE

From 48 Congress southerly to byd Gilman av
Left
9 Peter E Voytek
9 LeRoy Harrington
11 Arthur B Hopper
— **Bank crosses**
17 William D Chandler
19 Lawrence F Smith
19 Charles L Zerbe
21 Mrs Elizabeth Sullivan
23 Patrick H McGue
25 Bernard L McCarron
27 Irving P Stevens
29 Ralph C Conner
31 Clarence A Gilbert
33 Charles E Bashaw
35 A Edson Perkins Jr
37 Harold L Pelkey
39 William M Young
39 C Robert Sullivan
— **Bishop crosses**
41 John R Hurley
41 Florence L Curley
45 William E Gilwee
47 John A MacKay
— **Fairfield crosses**
55 Wallace B Kell
57 Mrs Helena M Collins
59 John H Webster
61 Thomas W Pryor
65 Harold B Fisher
— **Ferris crosses**
67 Merton E Bockus
67 Roy W Draper
69 Florence M Merritt
73 Arnold B Castonguay
73 Harry A Mooney
75 Clarence E Andress
77 Harrison M Bevins
79 Lucien A Hope
81 James F Nevins
— **Rugg begins**
83 Charles F Tietbohl
85 Mrs Electa Mitchell
87 Clarence A Hormer
87 Harold L LeMay
89 Maurice Perry
89 George J Limoges
91 Mrs Ella Lepper
91 Fred M Curry
91 Mrs Anna Daniels
97 Fred Daniels
99 Mrs Frances Cross
101 Rachel Leneau
101 Mattie M Moyles
— **Upper Welden crosses**
105 Herman J Richards
107 Edward A Luman
109 Jay A Guyette
111 Mrs Nellie E Barnes
113 William J Dougherty
115 Herman J Houle
119 Mrs Sarah C Spooner
119 Erwin A Lanouette
— **Diamond crosses**
133 Robert A Gibson
Right
10 Mrs Catherine Hall
12 Charles A Rich
14 Harold F Trombley
— **Bank crosses**
18 H B Dickinson
20 Edward V Ashline
22 George F McGettrick
24 Vacant
26 Patrick E Sullivan
28 Herbert B Butler
30 James G Finn
30 Franklin County Jail
34 Harmon B Soule
34 Mrs Anna R Russell
— **Bishop crosses**
— **Fairfield crosses**
62 Alcide O Chevalier
62 Mrs Virginia P Lunderville
64 Mrs Alta Beeman
64 Leland R Patton
— **Ferris crosses**
70 Norman Brown
72 William L Bartlett, Sr
72 James Bruley
72 Henry J Miner
76 George W Lewis
76 Charles L Hoban
80 S Aldis Miller
82 Nye P Whitcomb
82 Whitcomb Employment Bureau
82 William J French
82½ Harry Laurendeau
84 Clement J Huff
84 Robert T Moore
84 Mrs Lumina M Spear
84 Stewart A MacArthur
86 Frank Flanagan
88 Harry L Chadwick
90 Hyman Harris
92 Nathan Pasman
92 Mrs Edith Pasman, used furniture
100 Daniel C Horrigan
100 Marshall J Naylor
— **Upper Welden crosses**
104 Vacant
104 Arthur E Peno
110 Herbert R Marvin
112 Claud E Donaldson
114 William A Wynn
116 Roy C Trombley
120 Everett L Heald
— **Diamond crosses**
130 Cedric E Reynolds Jr
132 Arthur Boomhover

LOCKE TERRACE

From 152 S Main westerly to Williams
Left
1 Charles L Pease
8 Lawrence G Gilbert
5 Vacant
7 Philip F Jones
12 Ralph Berry
14 Ernest R Berry
16 Sidney C Weston
— **Williams ends**

LOWER NEWTON STREET

From 200 N Main northwesterly to city limits
Right
9 George E Ronald
11 John B Cote
15 Henry C Watson
21 Nu-Way Cleansing & Dyeing
— **C V Ry crosses**
Bostwick Bros, coal sheds
39 Fred S Bell
43 Vacant
51 Perley W Lumbray
51 Harold R Laduc
83 Earl S Brown
87 Mrs Grace St Amour
99 Arthur E Perkins
105 Raymond L Westover
Left
6 Arthur P Jones
10 John C Lawton
12 George W Demag
16 Mrs Emily A Charron
16 Kenneth W Bartlett
20 Charles E Therrien
— **Federal ends**
— **C V Ry crosses**
32 John W Ronald
36 Walter F Ronald
38 Charles S Gould
74 Leonard C Gilman
— **N Elm ends**
106 Alberton H Austin
114 William H Finn

LOWER WELDEN STREET

From 98 S Main westerly to Russell
Right
7 Rosemary W Coleman
9 Leo D Berthiaume
11 Edward G Bloomer, Sr
13 Noe Bedore
15 Clarence G Aldrich
17 John O'Neil
21 William O Plumley
— **Sawyer ends**
23 Philip F Parah
25 Vassar L Partlow
27 William E LaBounty
27 George Deso
31 Vacant
33 Albert Cotnoir
35 Mrs Claudia M Bushey
35 Francis X Paquette
— **Allen ends**
39 Moses Ashline
41 Lillian Trombley
Right
— **C V Ry crosses**
— **Houghton ends**
61 Frank Thompson
63 Arlis A Pooler
Public Light Transformer Station
— **S Elm ends**
101 Fred Gero
103 William H Peters
— **Edward crosses**
115 Charles Lamb
117 Leo E Guertin
119 Theodore S Rich
119 Charles A Butler
119 Charles A Butler, elec cont
121 Cecil A Lanouette
123 Hardy E Toof
— **Russell crosses**
Left
20 Edmund G Berger
22 Edith P Archambault
24 Fay M Caswell
24 Edward Draper
26 Silas R Renaudette
28 Clifford D Pettit
St Albans Grain Co, offices
St Albans Grain Co, sheds
— **C V Ry crosses**
58 Green Mountain Packing Co, Inc
54 Lador J Garceau
98 Carlton L Shepard
100 Joseph Castiglione, wood yd
102 Vacant
102 Archie E Norcross
104 John Peno
— **Edward crosses**
110 Vacant
116 Romeo Lanoue
118 Adelaid Lanoue
122 Arthur E Guertin
124 Henry LeClair
128 George M Cloe
— **Russell crosses**

MAIDEN LANE

From 27 Bank to 29 Congress
Right
5 Edwin A Hyatt, physician
7 Wm S Hutchinson
St Albans Free Library
G A R Hall
13 The Owl Club of St Albans
13 Frank King

MAIN STREET

(St Alban's Bay)
From junction of Lake rd and Maquam rd south to Lake Shore rd
Robert Barker, restaurant, left
St Albans Bay Post Office, right
Burton N Batchellor, grocer right
Arnold F Parah, right
Vacant, right
John Bessette, right

Manning's St. Albans Directory
1940

rage
bell

ıysician

et
ı

eleau
ɔ

ıı

ɔp, auto sales

ɔ

osses

ieweler
ware
te Hall
meats and

ber Shop
rre

Photo Shop

ıombe
eau
che

r
ınks
eau

errault

ıurch
C Grammar

vent
au

l est
e
Shop

ls

ng sta
ald

n
le
Hackett
tte

ket, meats and

ce

ty
te

n
rom
lls

Left
10-16 Cohen Block
10 Stollman's
14 John Reno
14 Donald F Benoure
14 Joseph Chagnon
14 Mrs Rose Chagnon
18-26 Twigg (Old Driscoll) Block
18 Sanitary Supply Co Inc
20 St Albans Fruit Co
22 Cioffi's Barber Shop
24 Cosimo F Duggento
24 Guy H Duggento
26 Calo's Shoe Shop
24-28 Gilmore Block
28 McDonald Furniture Store
28 Harold Gokey
28 Thomas K Cameron
28 Elmer Shappy
28 Donald Stockwell
30 Vacant
32 Phil's Billiard Parlor
32 Fred Mayo
32 Lynn Allen
32 Guy Laribee
32 Lester King
32 Harold Hemingway
34 MacArthur Electric Co
34 Chaffee Sign Service
34 Robert King
36 Marlow Restaurant
38 Silloways Inc
40 Barnes Block
First floor
40 Francis Duprey (1)
40 William Hoague (2)
40 Wallace Leeman (3)
40 Charles E Parah (4)
40 Richard Audette (5)
40 Mrs Agnes Donor (5)
40 Wilfred Remillard (6)
40 Mrs Julia Dean (7-8)
40 Rene H Bourget (8)
Second floor
40 Peter J Peno (1)
40 Mrs Viola Hemingway (2)
40 Arthur Martell (3)
40 Floyd A Maskell (4)
40 Vacant (5)
40 John Dean (6)
40 Fred Delorge
40 Harold L Pelkey
42 Vacant
44 The Trading Post
52-54 Home Furniture & Appliance Co
54 Leo M Jacobs
54½ William J Voudrien
56 Swanton Deluxe Cleaners
60 George W Gaines, farm implements
60 Boucher's Barber Shop
60 St Albans House
60 Paul Giroux
60 St Albans Restaurant
65 Albert Trombley
— **Catherine begins**
Giroux Furniture Store
— **C V Ry crosses**
C V Ry Purchasing Dept
C V Ry Shops
— **Houghton begins**
124 St Albans Coal & Wood Co
124 Cyprien Blouin
124 William A Root
126 Frank E Sheltus
128 John J Lugtig
130 Harold H Butler
132 Leon J Dumont
138 Esso Service, gas sta
158 Paul LaCross
160 Armond W Hatin
160 David F Audetti
168 Lionel Duchesneau
170 Armand U Hebert
176 Alcide Pare
178 Edwin H Fogg
178 Arthur Fabreau
180 Alcide Pare, meats and groceries
182 Krupp's Filling Sta
184 Johnny's Shoe Store
186 Charles Patenaude
188 William Massey
— **Stevens Brook crosses**

Lake (continued)
196 Noel Variety Store
198 Lyle Newton
198 Frank Hope
200 Fridolin J Cadieux
202 James A McConnell
— **Hunt begins**
224 Pat's Service Station
226 Augustin Guay
226 Jackson Reynolds
226 Stephen B Smith
228 Joseph A Lambert
230 Edmond L Desautels, dentist
234 Vacant
234 John Zellinger
234 John Grew
— **S Elm begins**
240 Mrs Eunice Walker
240 David Sullivan
242 Fred E Bronson
246 Rev Arthur J LeVeer
— **Edward begins**
250 Thomas J Moran
250 Driscoll & Moran Inc, funeral directors
256 Mrs Axie M Lemnah
258 James Cioffi
262 Raymond Giroux
266 Mrs Therese J Chabot
266 Alfred Chabot
— **Russell begins**
272 Arthur W Chevalier
274 Ernest D Marquette
276 Vacant
278 John Callaghan
280 Roland Bushey
280 Peter Broulette
284 Emery Denault
286 Mrs Julia E O'Neil
288 Michael F Domey
292 Harry Dodds
292 William D Miner
292 Basil LaFleur
294 John W Clark
296 Hans J Iverson
296 Alfred J Gosselin
298 Edward A Nichols
300 Moses A Miller
302 Walter W Pelkey
304 Louis J Smart
306 Edward S Merry
310 Melvina P Murray
— **Huntington begins**
320 Bert G Bulger
322 Leo Hemond
324 Geo J Chevette

LASSELL ROAD
From Main east to byd Chubb
Summer home, left
— **Chubb ends left**
Harlow Button, right

LASSELL STREET
From 18 Pine west to 25 N Elm
Right
1 Joseph Yarter
5 Peter Shappy, grocer
5 Peter Shappy
7 Mrs Mary Young
7 Howard Clapper
11 John Robtoy
13 Fred Luman
— **Maple crosses**
Vermont Lighting Corp, gas tanks
— **Stevens Brook crosses**
21 Leo L Brace
23 Mrs Josephine Gardners
23 Mrs Mary Brace
— **Oak begins**
31 Adelard Bombardier
31 Marius R Bombardier
33 Alfred Hermond
35 Leodore R Remillard
Left
6 Paul Robty
8 Jos A Willey
10 Gilbert G Ely
12 Howard G Young
14 Alfred G Heman
— **Maple crosses**
— **Stevens Brook crosses**
26 Joseph H Gagner
— **Spruce ends**
36 Earl C Fahl

LINCOLN AVENUE
From 48 Congress southerly to byd Gilman av
Left
9 Peter E Voytek
9 LeRoy Harrington
11 Arthur B Hopper
11 Carl S Gregg
— **Bank crosses**
17 Mrs Grace Conner
19 Lawrence F Smith
21 Searle A Nash
23 Ralph C Conner
25 Bernard L McGarron
27 Irving P Stevens
29 George W Masse
31 Raymond F Fullington
33 Mrs Mary E Bashau
35 George A Stone
37 Harold L Pelkey
39 William M Young
39 C Robert Sullivan
— **Bishop crosses**
41 John R Hurley
45 Vacant
47 Charles H Fitzpatrick
— **Fairfield crosses**
55 Wallace B Kell
57 Vacant
59 John H Webster
61 Thomas W Prior
65 Mrs Elizabeth G Fisher
— **Ferris crosses**
67 Robert E O'Neil
69 Florence M Merritt
73 Arnold B Castonguay
73 Robert E Arkinson
75 Clarence E Andress
77 Harrison M Bevins
79 Lucien A Hope
81 James F Nevins
— **Rugg begins**
83 Charles F Tietbohl
85 Mrs Electa Mitchell
87 Perley L Elwood
87 Charles L Garvin
89 Lynwood E Hoyt
89 George J Limoges
91 Mrs Harriet Garey
91 Fred M Curry
97 Mrs Mattie Daniels
99 Mrs Frances Cross
101 Charles E Vincelette
101 Lawrence Frappier
— **Upper Welden crosses**
105 Herman J Richards
107 Fuller D Baker
109 Paul E Dussault
111 William E LaBounty
113 William J Dougherty
115 Herman J Houle
119 Mrs Pollie King
119 George Counis
— **Diamond crosses**
Vacant
133 Robert A Gibson
Right
10 Robert W White
12 Benj C Hugo
14 Edward Bean
— **Bank crosses**
18 Herbert A Glynn
20 Mrs Gladys Ashline
22 George F McGettrick
24 Harold R Ladue
26 Patrick E Sullivan
28 Mrs Bernadette Butler
30 James G Finn
30 Franklin County Jail
34 Joseph Laroche
34 Mrs Eva M Davision
34 Dorothy Coleman
— **Bishop crosses**
— **Fairfield crosses**
62 Alcide O Chevalier
62 William A Wynn
64 Mrs Alta Beeman
64 Alton D Brown
— **Ferris crosses**
70 Mrs Ruby Brown
72 William L Bartlett, Sr
72 James Bruley
72 Adolph Raymond
76 George W Lewis
76 Doris J Comi
80 S Aldis Miller
82 Nye P Whitcomb
82 Whitcomb Toy & Novelty Shop
82½ John E Dowling
84 Mrs Mae M White
84 Frederick R Curry
84 Mrs Lumina M Spear
84 Winslow Towle
86 Clark G Morse
88 Kenneth R Jacobs
90 Hyman Harris
92 Nathan Pasman
100 Alan E Danforth
100 Marshall J Naylor
— **Upper Welden crosses**
104 Leonard E Young
104 Wilson Champagne
110 Richard Campbell
112 Roland E Keenan
114 Edward A Rock
116 Walter R Vincelette
120 Everett S Bennett
— **Diamond crosses**
130 Alvin G Jones
132 Mrs Elizabeth Boomhover

LOCKE TERRACE
From 152 S Main westerly to Williams
Left
1 Charles L Peace
8 Lawrence G Gilbert
10 Thelma A Barber
10 Jessie E Minor
12 Ralph Berry
14 Ernest R Berry
16 Sidney C Weston
— **Williams ends**

LOWER NEWTON STREET
From 200 N Main northwesterly to city limits
Right
9 Frederick A Codding
11 Ernest F Manning
15-21 Fonda Container Corp Inc
— **C V Ry crosses**
Bostwick Bros, coal sheds
39 Abraham W Duprey
43 Clifford D Casavant
45 trailer Carl Durgin
51 Arthur S Emch
81 Roger J Baker
83 Warren S McGowan
87 Sylvester Dennis
99 Gerald F Burnor
105 Raymond L Westover
Left
6 Arthur P Jones
10 John C Lawton
12 Emma E Remillard
16 Mrs Virginia M Brown
16 Kenneth W Bartlett
20 Charles A Pratt
— **Federal ends**
— **C V Ry crosses**
32 Walter F Ronald
36 Kenneth R Pelkey
38 Eugene V Root
74 Moses J Ashline
74 Joseph Goodrow
— **N Elm ends**
106 Mrs Hattie E Austin
114 William H Finn

LOWER WELDEN STREET
From 98 S Main westerly to Russell
Right
7 Leo D Berthiaume
9 Philip H Richard
11 Edward G Bloomer, Sr
13 Jackson J Benoit
15 Clarence G Aldrich
17 Philip A Glidden
21 William O Plumley
21 Vacant
— **Sawyer ends**
23 Mrs Pauline D LaBounty
25 Felix S Lapan

Manning's St. Albans Directory
1947

Laselle (continued)
Mrs Mary Brace
— **Oak begins**
31 Adelard C Bombardier
Maurice R Bombardier
33 Alfred G Hemond
35 Homer F Rocheleau
Left
6 Herman D Lampman
8 Mrs Marion E Supernault
10 Ladd Lewis
12 Betty Robtoy
— **Maple crosses**
— **Stevens Brook crosses**
26 Romeo Massey
— **Spruce ends**
36 Earl C Fahl

LINCOLN AVENUE
From 48 Congress southerly to byd Gilman av
Left
7 William T Steen
9 Mrs Mary E Dowling
LeRoy Harrington
11 Carl S Gregg
— **Bank crosses**
17 Vacant
19 Lawrence F Smith
19 Mrs Gladys C Ashline
21 Searl A Nash
23 Ralph C Conner
25 Bernard L McCarron
27 Thomas P Flanagan
29 James W Leahey
31 William E Gilwee
33 Mrs Mary E Barshaw
35 George A Stone
37 Harold L Pelkey
39B Howard A Winn
39 C Robert Sullivan
— **Bishop crosses**
41 John R Hurley
45 James P Murtagh
47 Mrs Anna D Fitzpatrick
49 William D Brouillette, Jr
— **Fairfield crosses**
55 Bryant Russell
57 Hawley J Robinson
59 John H Webster
Francis L McMahon
61 Mrs Pauline T Prior
65 Mrs Elizabeth G Fisher
— **Ferris crosses**
67 Robert E O'Neil
Edward A Luman
69 Florence M Merritt
Armand A Cioffi
73 Arnold B Castonguay
73 Robert E Arkinson
75 Clarence E Andress
77 Harrison M Bevins
79 Robert H Brown
81 James F Nevins
Roland W Blow, contractor
— **Rugg begins**
83 Charles F Tietbohl
85 William T Counos
87 Roland W MacKinnon
87 Austin W Chaffee
89 Roderick A Kell, Jr
89 Vacant
91 James Lord
Fred M Curry
Mary J Moore
97 Lorne Foy
99 Mrs Irene Richard
99 Jennie M Cross
101 Charles E Vincelette
Mrs Laura Brooks
— **Upper Welden crosses**
105 Robert M Henderson
107 Fuller D Baker
109 Paul E Dussault
111 Stanley Levandoski
111 William E LaBounty
113 William F Dougherty
115 Mrs Mary J Drew
119 Paul Goulette
Cedric C Lumbra
— **Diamond crosses**
131 Earl L Vance
133 Robert A Gibson
137 Philip H Richard
Right
10 Robert W White
12 A Edson Perkins
14 Edward Bean
— **Bank crosses**
18 Shirley Catlin
18½ Albert T Wilcox
20 George E Sharon
22 George F McGettrick
Charlotte H McGettrick, dressmaking
24 Harold R Ladue
26 Patrick E Sullivan
28 G Frederick Butler
28 Malcolm E Bevins
30 James G Finn
Franklin County Jail
34 Joseph Laroche
Silas E Pelkey
Leon G Gennett
— **Bishop crosses**
— **Fairfield crosses**
62 Alcide O Chevalier
William A Wynn
64 Clarence W Geddes
Alton D Brown
— **Ferris crosses**
70 Thomas DeMarinise
72 William L Bartlett, Sr
James Bruley
Thomas Maye
76 George W Lewis
Dario J Comi
80 S Aldis Miller, real estate broker
S Aldis Miller
82 Nye P Whitcomb
82½ Mrs Hazel M Osborne
84 Mrs Mae M White
Frederick R Curry
Alton D Glidden
Frank L Moore
86 Damien F Giroux
Mrs Janice M Larrow
88 Waldo R Cross
Lawrence E Berger
90 Hyman Harris
92 Nathan Pasman
100 Alan E Danforth
William E Ho b
Doris J Ladd, piano tchr
— **Upper Welden crosses**
104 Leonard E Young
Vacant
110 Leonard A Wilson
112 Roland E Keenan
112 Paul H Denner
114 Edward J Rock
116 Walter R Vincelette
120 Everett S Bennett
— **Diamond crosses**
130 Alvin G Jones
132 Mrs Elizabeth Boomhover
Samuel C Hurlbert

LOCKE TERRACE
From 152 S Main westerly to Williams
Left
1 Richard A Codding
8 Lawrence G Gilbert
10 Victor A Jarvis
Ambrose G Paquin
12 Ralph Berry
14 Fred Tuttle
16 Sidney C Weston
20 Dennis E Coon, Jr
— **Williams ends**

LOWER NEWTON STREET
From 200 N Main northwesterly to city limits
Right
5 Vacant
7 Vacant
9 Frederick A Codding
11 Mrs Rilla M Manning
15-21 Fonda Container Co Inc, container mfrs
— **CVRy crosses**
Bostwick Bros, coal sheds
39 Aldie Gamache
43 Clifford D Casavant
51 Arthur S Emch
81 Roger J Baker
83 James Chagnon
87 Sylvester Dennis
99 Gerald F Burnor
105 Raymond L Westover
Continues as Newton rd
Left
6 Arthur P Jones
10 John C Lawton
12 Bert Cross
16 Donald Robitelle
Kenneth W Bartlett
20 Herbert C Brown
22 Mrs Virginia M Brown
— **Federal ends**
— **CVRy crosses**
32 Walter F Ronald
36 Kenneth L Pelkey
38 Eugene V Root
74 Moses J Ashline
Joseph Goodrow
— **N Elm ends**
106 Mrs Hattie E Austin
114 Mrs Anne Finn
Continues as Newton rd

LOWER WELDON STREET
From 98 S Main westerly to Russell
Right
1 Onias A Noel
7 Leo D Berthiaume
9 Leslie A Williamson
11 Edward G Bloomer
13 Jackson J Benoit
15 Philip A Glidden
15A Francis Lafountain
17 Joseph Richie
17A Leon I Berger
21 William O Plumley
— **Sawyer ends**
23 Mrs Marcia Bishop
25 Clarence G Aldrich
27 Edward L Longway
27 Walter R Silk
31 John P Dumont
31 Leon J Dumont
31 L Dumont, blacksmith
33 Edward T Sloan
35 Mrs Claudia M Bushey
Mabel E Richard
— **Allen ends**
39 Mrs Adeline N Bombard
41 Herbert B Bombard
— **CVRy crosses**
— **Houghton ends**
61 Frank Thompson
63 Mrs Arthur W Longway
Public Elec Light Co, transformer sub station
— **S Elm ends**
101 Fred Gero
103 Mrs Genie Peters
Clifford Martin
— **Edward crosses**
115 Raymond H Shepard
117 Leo E Guertin
119 Theodore S Rich
Richard C Lamb
121 Roland A Bushey
123 Hardy E Toof
— **Russell crosses**
131 Artheleme P Rocheleau
133 Hertel Rocheleau
Left
20 Mrs Margaret E Parizo
22 Terrance Flanagan
George P Gaynor
24 Thomas Cameron
Herbert V Bates
26 Francis Powell
28 Fabian E Belair
St Albans Grain Co, offices
— **CVRy crosses**
S B Collins Inc
Tidewater Asso Oil Co, bulk plant
W B Fonda Co, yard
28A Pub Elec Light Co Bldg
54 Lador J Garceau
58 Green Mountain Packing Co Inc
96 Raymond R Hemingway
Kenneth W Goodenough
98 Joseph Castiglione
102 Lawrence O Norcross

Manning's St. Albans Directory
1953

Lake (continued)
278 John J Callaghan
280 Alfred A Jarvis
284 Vivian Denault
284 Andrew Hamlin
286 Arsene C Gosseline
288 Mrs Mabel Viens
290 Harold Danjou
292 Edward Carbin
292 Ila's Beauty Shop
292 Ila Demingware
294 John W Clark
296 Hans J Iverson
296 Edmund Crosser
298 Edward A Nichols
300 Mose A Miller
302 Walter W Pelkey
304 Robert M Smith, Jr
306 Robert Tatro
310 Melvin P Murray
— **Huntington begins**
Ralph R Paquette
320 Bert G Bulger
322 Leo Hemond
324 George H Chenette

LAKEVIEW TERRACE
From N Main easterly to High
Right
2 Louis Palans
6 Clement J Chagnon
8 Omer Benoit
10 Edward P Rooney
12 John A Ferwerda
14 Nathan Wirner
16 Hubert G Fiske
18 Clifford J Howard
20 Donald C Pierce
22 Dana B Cunningham
24 Reginald Laroue
Left
3 Leonidas D Magnon
5 Richard J Smith
7 Arthur H Jarvis
9 Wilfred Denault
11 James F Reynolds
13 Donald Goede
15 Ralph W Gorton
17 Robert M Harmon
19 Victor A Jarvis
25 Raymond Benson

LASELLE ROAD
From Main St Albans Bay to byd Chubb
L Summer residence
— **Chubb ends left**
R Vacant

LASELLE STREET
From 18 Pine west to 25 N Elm
Right
2 Armanda Cameron
3 Peter L Shappy
5 Vacant
5½ Vacant
9 Richayd Demars
11 Lillian Robtoy
— **Maple crosses**
— **Stevens Brook crosses**
21 Archie Boomhower
23 Lawrence Gardner
— **Oak begins**
31 Adelard C Bombardier
Floyd G Sullivan
33 Alfred G Hemond
35 Homer F Rocheleau
Left
6 Matilda M Demar
8 George J Novak
10 Charles R Sartwell
12 Carmi A Robtoy
— **Maple crosses**
— **Stevens Brook crosses**
26 Robert G Barrett
— **Spruce ends**
36 Mrs Doris Audette

LINCOLN AVENUE
From 48 Congress southerly to byd Gilman av
Left
7 William T Steen
9 Charles P Fiske
LeRoy Harrington
11 Carl S Gregg
— **Bank crosses**
17 Mrs Mary Dowling
19 Edward J Bean
19 Mrs Estelle Hempey
21 Jackson J Benoit
23 Ralph C Conner
25 Mrs Henrietta McCarron
27 Thomas P Flanagan
29 Raymond N Rugg
31 William E Gilwee
33 Mrs Mary E Barshaw
35 Francis J Bushy
37 Harold L Pelkey
39 C Robert Sullivan
39B Howard A Winn
— **Bishop crosses**
41 John R Hurley
45 James P Murtagh
47 Mrs Anna D Fitzpatrick
49 William H Hemingway, Jr
— **Fairfield crosses**
55 Arthur C Store, Jr
57 Hawley J Robinson
59 Robert Haggerman
59 Howard D Bradley
61 James Chapman
61 Arcade S Boudreau
65 Mrs Elizabeth G Fisher
— **Ferris crosses**
67 Berthel E Regan
67 Duane E Burner
69 Florence M Merritt
Armand A Ciaffi
73 Arrold B Castorguay
73 Mrs Maude Hodet
75 Clarence E Andress
77 Fred W Pilon
79 Vacant
81 James F Nevins
Clarence G Wilson
— **Rugg begins**
83 Clara H Tietbohl
85 Austin W Chaffee
87 Herbert E Fortin
87 Stanley R Beauregard
89 John N Godin
89 Vacant
91 James Lord
Fred M Curry
97 Lorre Foy
99 Donald Phillips
101 Robert Marquadt
101 Joseph L A Aucoin
101 Armand G Demers
— **Upper Welden crosses**
105 Robert M Henderson
107 Alexander McWilliams
109 Roger W Bushey
111 William F LaBounty
113 William F Dougherty
115 Ralph W Morin
119 Charles Thomas
Cedric C Lumbra
— **Diamond crosses**
131 Earl L Vance
133 L Paul Bouchard
137 Philip H Richard
139 Armand A Quirtin
Right
10 Robert W White
12 A Edson Perkins
14 Rodney A Corrigan
— **Bank crosses**
18 Shirley Catlin
18½ Lillian B Nixon
20 George E Sharon
22 George F McGettrick
Charlotte H McGettrick, dressmaking
24 Victor W Christianson
26 Patrick E Sullivan
28 G Frederick Butler
28 Francis B Flanagan, Jr
30 John R Finn
Franklin County Jail
34 Joseph Laroche
34 George Stone
34 Roland H Belanger
— **Bishop crosses**
St Mary's Grammar School
— **Fairfield crosses**
62 Alcide O Chevalier
62 Florence L Curley
64 Clarence W Geddes
Leo Berthiaume
— **Ferris crosses**
70 Thomas DeMarinise
72 William L Bartlett, Sr
72 Mrs Louise Flurey
72 Mrs Maude Bruley
76 George W Lewis
76 William Tuscany
80 Richard A Nelson
82 Nye P Whitcomb
82½ Joseph A Gosselin
84 Vacant
84 Mrs Gertrude Demar
84 Robert E Shepard
84 Alfred Zweers
86 Charles W Day
86 Harold J Cameron
88 Mrs Reba F Berger
88 Zeph Bovat
90 William T Counos
92 Nathan Pasman
100 Alan E Danforth
100 Anthony Cusson
100 Doris J Ladd, piano tchr
— **Upper Welden crosses**
104 Wendell O Godin
110 Leonard A Wilson
112 Roland E Keenan
114 Llewellyn Thomas
116 David F Audette
120 John E Toof
— **Diamond crosses**
130 Donald C Leach
132 Mrs Elizabeth Boomhover
Mrs Helen Sanborn

LOCKE TERRACE
From 152 S Main westerly to dead end
Left
1 Albert L Young
8 Lawrence G Gilbert
10 Paul Vino
10 Donald Benson
12 Ralph E Berry
14 Fred Tuttle
16 Sidney C Weston
20 Dennis E Coon, Jr

LOWER NEWTON STREET
From 200 N Main northwesterly to City limits
Right
5 Robert Moxley
7 Vacant
9 Frederick A Codding
11 Mrs Rilla M Manning
15-21 Fonda Container Co Inc, container mfrs
— **CVRy crosses**
C A Roberts, storage
Bostwick Bros, coal sheds
39 Aldie Gamache
43 Clifford D Casavant
51 Alva A Bluto
81 Raymond Shepard
83 James Chagnon
83 Richard Chagnon
87 Lyle Newton
99 Gerald F Burnor
105 Raymond A Westover
Continues as Newton rd
Left
6 Arthur P Jones
10 William Lawton
12 Leslie Pratt
16 Charles Sargent
16 William L Remillard
Leo Chagnon
20 Herbert A Brown
22 Mrs Virginia M Brown
— **Federal ends**
— **CVRy crosses**
32 Walter F Ronald
36 Leon Jacobs
38 Eugene V Root
74 Arthur J Ashline
Joseph Goodrow
— **N Elms ends**
100 Flanagan's Trailer Court
100 Leon Champagne
100 Vacant
100 John Huber
100 John A Marshall
100 Vacant

Manning's St. Albans Directory
1958

FRANKLIN COUNTY BANK
ST. ALBANS and RICHFORD

* FULL * SERVICE BANK
Member F. D. I. C.

Lincoln av—continued
114 Llewellyn E Thomas (O)
115 Ralph W Morin (O)
116 David F Audette (O)
119 Perley W Lumbra
119 Cedric C Lumbra (O)
120 John E Toof (O)
— **Diamond crosses**
130 Donald C Leach
131 Earl L Vance
132 Mrs Helen Sanborn
132 Mrs Eliz Boomhover (O)
133 Walter C Lemnah (O)
137 Philip H Richard (O)
139 Armand A Quintin (O)

LOCKE TER rf 152 S Main westerly to dead end
1 Philip Domey
8 Mrs Helen V Gilbert (O)
10 Paul E Kelly
10 Peter Elmore
12 Ralph E Berry (O)
14 Fred Tuttle (O)
16 Hayden Jones
20 Maurice J Fournier
20 Fournier Surge Sales & Service

LOIS LA fr Herbert to Clifford

LOWER NEWTON fr 200 N Main northwesterly to City limits
Left side even numbers
5 John Gebo
6 Mrs Isabel H Jones (O)
7 Vacant
9 Fredk A Codding (O)
10 Geo Wm Lawton (O)
11 Mrs Rilla M Manning (O)
12 Leslie Pratt
15-21 Fonda Container Company Inc
16 Wm H Hemingway
18 Leo J Chagnon (O)
20 Herbert A Brown (O)
22 Vacant
— **Federal ends**
— **CVRy crosses**
25-29 Fonda Container Co storehouses
32 Walter F Ronald (O)
36 Robt S Stone
38 Eug V Root (O)
39 Aldie Gamache (O)
43 Clifford D Casavant (O)
51 Richd R Westover
81 Raymond H Shepard
82 Vacant
— **N Elm ends left**
83 Jos N Chagnon (O)
87 Lyle A Newton (O)
99 Gareld F Burnor (O)
105 Raymond A Westover (O)
106 Terrence J Flannagan (O)
106 Flannagan's Trailer Court
114 Gerald Bombardier Co
114 Gerald A Bombardier (O)

LOWER WELDEN fr 98 S Main westerly to byd Russell
1 John B Cote (O)
7 Harmon C Sheltra
9 Louis J Truso
11 Edw G Bloomer Jr
13 Leonard W Hemingway
15 Leon I Berger (O)
15A Armand Laselle
17 Onessas Noel
17A Jos E Bellevue Jr
18 Wilfred J Mosher (L) (O)
20 Vacant
21 Douglas E Stolliker
— **Sawyer ends right**
22 Donald E Gebo
22 Herman J Lagore
23 Vacant
24 Warren L Scott
24 Herbert V Bates (O)
25 Delbert Young
26 Kenneth Gould
27 Edw L Longway
27 Walter R Silk (O)
St Albans Grain Company
31 Mrs Alberta A Young
33 Edw T Sloan (O)
35 Fredk R Reed
35 Vacant
— **Allen ends right**
39 Elmer Hulbert
41 Reginald Wilson
— **CVRy crosses**
S B Collins Inc bulk storage
Tidewater Associated Oil Co Inc
W B Fonda Co lumber yard (L)
54 Lador J Garceau (O)
58 A L Barkyoumb Inc
61 Vacant
63 Edmond L Cross (O)
64 Central Vermont Public Service Cor Transformer Substation (L)
65 Central Vermont Public Service Cor Plant
— **S Elm ends right**
96 John P Dumont
96 Mrs Emma B Roby
98 Jos Castiglione (O)
101 Fred Gero (O)
102 Archie A Norcross (O)
103 Kenneth W Goodenough
103 Mrs Genie Peters (O)
104 Lawrence C Peters (O)
— **Edward crosses**
115 Richd E Hartmann
116 Roger N Gingras
117 Eunice Cox

DRISCOLL & MORAN MEMORIAL
FUNERAL DIRECTORS 24 HOUR AMBULANCE SERVICE
T. J. MORAN, Pres. 156 N. MAIN ST. Tel. 524-6556 ST. ALBANS

Lincoln av (continued)
115 ◎ Morin Ralph W 524-4943
116 ◎ Audette David F 524-3438
119 Lumbra Perley W 524-2095
119 ◎ Lumbra Cedric C 524-4064
120 ◎ Toof John E 524-5294
—Diamond crosses
130 McKenzie Bessie H 524-2601
131 Vance Earl L 524-3000
132 Boomhover Robt V 524-2946
133 ◎ Lemnah Walter C 524-3554
137 ◎ Richard Philip H 524-5409
139 ◎ Quintin Armand A 524-5462

LOCKE TER fr 156 S Main westerly to dead end
6 ◎ Kitchell Wm C 524-6388
8 ◎ Gilbert Helen V Mrs 524-5452
10 Kelley Paul E 524-5508
10 Benoit Ruth S Mrs 524-2563
12 ◎ Berry Ralph E 524-5277
14 ◎ Tuttle Fred E 524-2041
16 Ryan Betty 524-6937
20 Hayford Ellis C 524-2430
20 Gray Betty J Mrs

LOWER NEWTON fr 200 N Main northwesterly to City limits
Left side even numbers
5 Kimball Carole M 524-2609
6 ◎ McGowan Rodney O 524-3834
9 ◎ Codding Fredk A 524-4092
10 ◎ Lawton Geo Wm 524-3132
11 ◎ Manning Rilla M Mrs 524-4563
12 Vacant
15-21 Fonda Container Company Inc 524-5966
16 Leduc Michl A
16 Hebert Harold R 524-2009
18 ◎ Chagnon Gertrude U Mrs 524-2962
20 ◎ Brown Herbert A 524-2747
22 Rusnak Geo E 524-6404
—Federal ends
—CVRy crosses
25-29 Fonda Container Co storehouses
32 ◎ Ronald Walter F 524-2896
36 Bergeron Lawrence 524-5050
38 ◎ Root Eug V 524-3853
39 ◎ Gamache Rena Mrs 524-2646
43 ◎ Casavant Clifford D 524-2594
51 Wilson Reginald A 524-5484
81 Smart Charlene M
82 Vacant
—N Elm ends left
83 ◎ Chagnon Jas N 524-2860
87 ◎ Newton Lyle A 524-5679
99 Cummings Stanley R 524-2571
105 ◎ Westover Raymond A 524-3989
106 ◎ Flanagan Terrence M 524-4932
106 Flanagan's Trailer Court
114 Bombardier Gerald A Co Inc 524-2853
114 ◎ Bombardier Gerald A 524-5180

LOWER WELDEN fr 98 S Main westerly to byd Russell
Right side even numbers
1 Cheeseman Ruth
7 Quilliam Thos A 524-2872
9 Truso Louis J 524-4651
11 ◎ Bloomer Margt L Mrs 524-3591
13 Russell John F
15 ◎ Berger Mable F Mrs 524-3871
15A Scott Thos W 524-3665
17 Daigue Clinton L
17A Scott Chas N 524-6624
18 ◎ Mosher Wilfred J 524-3457
20 Dashno Wendall R 524-5560
21 ◎ Plumley Winifred V Mrs 524-4065
—Sawyer ends right
22 Gebo Donald E 524-2620
22 Lagore Herman J
23 Wyman Florence Mrs
24 Vacant
24 ◎ Church Vernal R 524-5135
25 Young Delbert L 524-5563
26 ◎ Lamos Robt A 524-5008
27 Longway Edw L
27 ◎ Silk Walter R 524-5766
28 Vacant
31 ◎ Bombard Donald R 524-3087
33 ◎ Sloan Edw T 524-6369
35 Cook John F 524-2038
35 Parah Clifford J 524-4479
—Allen ends right
39 Hulbert Elmer
41 Reed Fredk R 524-4177
—CVRy crosses
Collins S B Inc bulk storage
Tidewater Associated Oil Co Inc
Fonda W B Co lumber yard (L)
54 Collins S B Inc 524-3605
Collins S B Fuel Inc
Jolly Transport Inc
Collins S B Inc bulk storage
58 Barkyoumb A L Co Inc 524-2850
61 Vacant
63 ◎ Cross Edmond L 524-4889
64 Central Vermont Public Service Corp Transformer Substation (L)
65 Central Vermont Public Service Corp Plant 524-3044
—S Elm ends right
96 Stone Cecil
96 Church Howard
98 ◎ Castiglione Jos 524-4922
101 Gero Mable Mrs 524-2694
102 ◎ Norcross Archie E 524-3546
103 ◎ Goodenough Kenneth W 524-5511
103 Hudson Russell
104 Crawford Wm S 524-5356
—Edward crosses
106 Cullen Stanley D
115 Copeland Bernard H 524-6084
116 Gingras Roger N 524-5061
117 Bocash Mabel A Mrs 524-6491
118 Comstock Edw J 524-2522

PHONES BY LOCATION (See Blue Section) CITY DIRECTORY SERVICE

CE
ANS
Chittenden TRUST COMPANY
Chittenden's the one concerned about you...
MEMBER F.D.I.C.
15 CANADA STREET
SWANTON
868-3329

ontinued)
6 Yandow Roy I 868-7497
-?653 8 Dumont Robt J 868-4028

IBERTY (Sw) fr 78 Canada southeasterly to 27 Fourth
ight side even numbers
is- 4 Gagne Jeanne
4½ Therrien Irene Mrs 868-4374
5 No report
6 Shaw Ruth 868-7254
on St 7 ◎ Flood Arnold 868-4497
A Bushey Wilfrid 868-7601
11 No report
12 Latourneau Jas E
—First crosses
20 ◎ Renaudette Raymond 868-4790
21 Lykens Sally A 868-7665
21 ◎ Campono Armand C 868-2093
22 No report
24 ◎ Hakey Darrence 868-4722
—Second ends
25 ◎ Campbell Carrie M Mrs 868-4911
29 ◎ Bouchard Adele Mrs 868-3606
31 ◎ Bourgeois Dorothy 868-3602
33 ◎ Corbiere Archie J 868-4550
35 ◎ Wells Robt L 868-4037
36 Coswell Roswell F
37 Jones Pauline C 868-7635
38 ◎ Bellrose Arth 868-4398
40 No report
40A No report
41 Letourneau Eveline Mrs 868-4713
42 St Francis Iris V △
88 43 No report
44 St Francis Homer W 868-1252
3817 46 Brow Florabelle R Mrs 868-3328
47 ◎ Berger Rodney N 868-4012
08 47 Ryan John F 868-2906
48 ◎ Hilliker Arnold R 868-4760
—Platt ends
49 ◎ Austin Douglas S 868-4054
3661 52 ◎ Bourgeois Arth J 868-3309
41 53 ◎ Mercier Amelia N 868-3352
56 Raine Ronald S 868-4163
57 Barney Jas L 868-4181
60 ◎ Ledoux Gertrude
61 ◎ Lasnier Alcidas 868-4427
62 Medor Douglas P 868-7448
63 ◎ Favero Romeo E 868-4711
65 ◎ Demar David D 868-4388
529 67 LaRocque Francis 868-7442
68 LaRocque Georgianna Mrs 868-4154

LIMEKILN RD (Sw) fr St Albans-Swanton rd westerly to Fonda Quarry
734 **Byd limit of enumeration**

7 LINCOLN AV fr 48 Congress southerly to byd Gilman av
Left side odd numbers
) 7 ◎ Steen Wm T 524-4617
9 ◎ Ackel Fred J 524-3120
9 No report
10 ◎ White Robt W 524-4879
11 ◎ Gregg Carl S 524-4596
12 ◎ Perkins Arth E 524-2056
14 Drenn Kate
14 Yandow Patricia M 524-6386
2 **—Bank crosses**
5 18 ◎ Catlin Shirley S 524-2813
18½ Skinner Florence 524-2487
19 Arnold John H
'3 19 Rocheleau Linda L Mrs 524-3068
20 DeMarinis John E 524-2992
21 Vacant
22 No report
22 Evans Roswell H 524-4946
23 Hartmann Robt T 524-4562
24 Heald Mary B Mrs 524-9341
25 ◎ Corrigan Rodney A 524-4645
26 ◎ Olson Richd N 524-4685
27 ◎ Flanagan Thos P 524-5772
28 ◎ Butler Geo F 524-4178
28 Flanagan Francis B Jr (2) 524-4478
29 ◎ Rugg Raymond N 524-4049
30 Franklin County Jail and Sheriff's Office
30 Keenan Roland E 524-2476
31 Rinaldi Wm C 524-4940
33 ◎ Bashaw Mary M Mrs 524-3039
34 ◎ Laroche Reine B Mrs
34 Lemnah Ernest Mrs 524-5672
34½ Brace Fred H
35 L'Esperance Maurice A 524-2654
37 ◎ Pelkey Julia H Mrs 524-2669
39 Pare Glenn A 527-7451
39 Bridwell Merl C 524-6240
—Bishop crosses
41 ◎ Hurley Kathleen W Mrs 524-5575
45 Zirkle Bernard L 524-6871
47 Little Mary 524-4719
49 Sweeney Robt G
—Fairfield crosses
55 McNally Cleo L 527-7243
57 Rocheleau David D 524-4510
57 No report
59 ◎ Dow Ryle K 524-4491
61 Chapman Jas 524-5737
61 ◎ Boudreau Arcade S 524-5235
62 ◎ Chevalier Alcide O 524-5106
62 Fredette Brian P 527-7373
64 Arkinson Lawrence 524-4196
64 Phelps Robt P 524-4496
65 ◎ Fisher Anne L 524-2614
65 Barnes A Winifred 524-3122
—Ferris crosses
67 Bressette Robt H 524-3827
67 Dunham Carol O 524-2503
67 Bruce Evelyn Mrs 524-9350
69 Cioffi Armand A 524-2993
69 ◎ Merritt Florence M 524-2681
70 Griswell Mildred
72 No report
72 St Cyr Roger J (B) 524-4008
72 DeMarinis Patricia 524-6274
73 Castonguay Arnold B 524-3894
73 Arkinson R Emmett 524-4502
75 ◎ King Byron J 524-5640
76 Lewis Sarah Mrs 524-2733
76 ◎ Tuscany Wm G 524-4895
77 ◎ Pilon Fred W 524-6976
79 No report
80 Thayer Dorothy D 524-3121
81 Wright Hazel M
—Rugg begins left
82 Bartlett Hortense Mrs 524-3886
82½ No report
83 Grismore Glenn 527-7173
84 Barry Rhena A
84 Hamlin Clyde 524-5794
84 LeGrand Philip 524-5877
84 Gardner Chris
85 Saltar Wayne 527-7848
86 Partlow Connie L
87 Vacant
87 Vacant
88 Bruley David W
89 ◎ Godin John N 524-4189
89 Rivers Eileen C Mrs 524-3081
90 ◎ Counos Wm T 524-4998
91 Horton Wm K 524-6460
92 Rich Eug G 524-6270
97 ◎ Foy Lorne E 524-3422
99 ◎ Philips Donald 524-4475
100 ◎ Daignault John P 524-5101
101 ◎ Charron Betty T (1) 524-3758
—Upper Welden crosses
104 ◎ Godin Wendell O 524-4549
105 ◎ Henderson Robt M 524-2530
107 Shepard Michl K 524-2959
109 Girard Henry C 524-5716
110 ◎ Wilson Leonard A 524-5238
111 No report
112 ◎ Keenan Roland E 524-4658
113 ◎ Dougherty Wm J 524-2618
114 ◎ Thomas Llewellyn E 524-2621
115 ◎ Morin Ralph W 524-4943
116 ◎ Audette David F 524-3438
119 Lumbra Perley W 524-2095
119 ◎ Lumbra Cedric C 524-4064
120 ◎ Toof John E 524-5294
—Diamond crosses
130 McKenzie Bessie H 524-2601
131 Vance Earl L 524-3000
132 Boomhover Robt V 527-7205
133 ◎ Lemnah Walter C 524-3554
137 ◎ Richard Philip H 524-5409
139 ◎ Demar Fredk J 524-3414

LOCKE TER fr 156 S Main westerly to dead end
6 ◎ Kitchell Wm C 524-6388
8 ◎ Gilbert Helen V Mrs 524-5452
10 Stanley Timothy B 527-7760
10 Lebel Norma J Mrs △
12 ◎ Berry Ralph E 524-5277
14 Lawyer David M 524-4032
16 ◎ O'Brien Neil S
20 ◎ Parah Leonard K 527-5751

LOWER NEWTON fr 200 N Main northwesterly to City limits
Left side even numbers
5 Kimball Carole M 524-2609
6 Pattee Chas A 524-4738
9 Chabot Paul F 524-2633
10 ◎ Lawton Geo Wm 524-3132
11 ◎ Manning Rilla M Mrs 524-4563
12 King Gary G 524-6062
15-21 Fonda Container Company Inc 524-5966
16 Bailey Ralph A 527-7376
16 Bombardier Larry A 524-5407
18 ◎ Chagnon Gertrude U Mrs 524-2962
20 ◎ Brown Herbert A 524-2747
22 No report
—Federal ends
—CVRy crosses
25-29 Fonda Container Co storehouses
32 ◎ Ronald Walter F 524-2896
36 Shorey Leonard
38 ◎ Root Eug V 524-3853
39 ◎ Gamache Rena Mrs 524-2646
43 ◎ Casavant Doris P Mrs 524-2594
51 McHaffies Matthew J 524-9332
51 Shambo Helen 524-9332
81 Smart Charlene M
82 Vacant
—N Elm ends left
83 ◎ Chagnon Jas N 524-2860
85 Newton Dale 527-7202
87 ◎ Newton Lyle A 524-5679
95 Nyland Harry 527-7296

Homer W. Hungerford & Sons, Inc.
FORD SALES & SERVICE
524-2186
ON NO. MAIN ST. ST. ALBANS

PEOPLES TRUST CO. OF ST. ALBANS
ST. ALBANS, VERMONT 05478
524-2196
MEMBER FDIC

LAKEWOOD DR (Sw)
fr River Rd southerly to Tabor Rd (2620)
—BYD LIMIT OF ENUMERATION

LA PIERRE MOBILE HOME PARK
Nason St Ext (2640)

Latuch Lorrie 524-6160
Lampman Lawrence 527-7898
Grenier Donald 527-7234
Miller Jeffrey 527-7017
Doner Cynthia 524-6832
Yves Gerald
No report
Kinney C
Patterson Raymond 524-5239
Fiske Nancy
Fortin David
St Pierre Gene 524-3761
Carmen Dennis
McWilliams Wanda
Demag Rejane 524-4931
Lamay Alden 524-9337
Gagne Lorraine 524-3298
Coon Rita 524-5605
Vacant
Gordon Richard

LAROE (Sw)
fr 96 Grand Av southwesterly (2660)

4 Vacant
6 Thompson Gary Ⓗ 868-2139
7 Wall Larry D Ⓗ 868-3817
7 Wall Michael
9 SCOTT ROBERT L Ⓗ .. 868-4944
9 SCOTT BOB REALTY .. 868-4944
10 Carlson Beatrice M Mrs Ⓗ 868-4508
13 Marquette Ernest Mrs
13 Taylor Earl R Ⓗ 868-4758
14 Lafar Terry
14 Parizo Blanche Mrs
16 Swanton Sch Bus Garage
—FERRIS BEGINS
18 Martell Roger A Ⓗ 868-3661
18 Martell Steven A
22 No report
26 Burke James Ⓗ
27 Hakey Frank Ⓗ 868-4903
27 Hakey Nelson
28 Vacant

LASELLE
fr 18 Pine west to 25 N Elm (2680)
—LEFT SIDE ODD NUMBERS

7 Bevins David R Ⓗ 524-5822
8 Paradis Larry 524-9093
11 Gaudette Francis
—MAPLE CROSSES
—STEVENS BROOK CROSSES
—OAK BEGINS RIGHT
23 (A) Vacant
23 (B) Zeno Bererly
26 Rushlow John Ⓗ 527-7228
26 Rushlow Robert
—SPRUCE ENDS LEFT
31 Bombardier Loretta V Ⓗ 524-3724
31 Sullivan Debbie
31 Sullivan Gregory F Ⓗ
31 Sullivan Lorraine R
33 Hemond Alfred G Ⓗ 524-5769
35 Rocheleau Chris
35 Rocheleau Omer F Ⓗ .. 524-3547
36 Audette Doris L Ⓗ 524-4470

LASELLE RD (St A Bay)
fr Main (St A Bay) northerly to byd Chubb (2700)
—BYD LIMIT OF ENUMERATION

LASNIER RD (Sw)
fr Lake Rd northerly (2720)
—BYD LIMIT OF ENUMERATION

LAVOIE AV (Sw)
fr 70 Spring to Taylor Dr (2740)

1 Lavoie John L
1 Lavoie Simone Ⓗ 868-4152
2 Choquette Pierre Ⓗ 868-4179
3 Rocheleau Patricia Ⓗ .. 868-4726
4 Burgess William E Ⓗ 868-7179
5 Reed Stuart M 868-2243
6 Vacant
8 Dumont Robert J Ⓗ 868-4028

LIBERTY (Sw)
fr 78 Canada southeasterly to 27 Fourth (2760)
—RIGHT SIDE EVEN NUMBERS

4 Baker Edward H 868-2553
4½ Therrian Irene 868-4374
5 Vacant
6 Pratt Sarah
6 Shaw Ruth Ⓗ 868-7283
7 Flood John Ⓗ 868-4497
7 Vacant
7½ Vacant
11 Olena Louis Ⓗ 868-3869
12 BOSTWICK MARCUS A Ⓗ 868-3685
—FIRST CROSSES
20 Renaudette Raymond W Ⓗ 868-4790
21 Campono Armand 868-4643
21 Campono Peter
21 Lykens Paul
21 Lykens Sally A 868-7665
21 Lykens Scott
22 Danforth Ruth
24 Hakey Darence E Ⓗ 868-4722
24 Hakey Penny M
—SECOND ENDS
25 Renaudette Robert 868-4008
29 Bouchard Beatrice R Ⓗ 868-3606
31 Mumley Richard 868-7297
31 Vacant
33 Berger Ariel
33 Berger Harold 868-4550
33 Berger Mark
35 Wells Pamala
35 Wells Robert L Ⓗ 868-4037
36 Hallstrom Louis Ⓗ 868-4002
37 Jones Pauline C 868-7635
38 Bellrose Arthur Ⓗ 868-4398
40 Fortin Rene Ⓗ 868-7204
40A No report
41 Letourneau Evelyn M Ⓗ 868-4715
42 No report
43 No report
44 St Francis Homer W Ⓗ 868-4252
46 Vacant
47 Corwell Edwin
48 Village Apartments
—PLATT ENDS
49 Langlois Mark R Ⓗ 868-7455
52 Bourgeois Marie Ⓗ 868-3309
53 Medor J 868-3352
53 No report
56 Raine Kari
56 Raine Robert Ⓗ 868-4163
57 Barney James L Ⓗ 868-4181
60 No report
61 Lasnier Alcidas Ⓗ 868-4427
62 Medor Douglas P Ⓗ 868-7448
63 Favero Romeo Ⓗ 868-4711
65 Demar David D Ⓗ 868-4388
67 Rocheleau Paul A Ⓗ 868-2256
68 No report

LIMEKILN RD (Sw)
fr St Albans-Swanton Rd westerly to Fonda Quarry (2780)
—BYD LIMIT OF ENUMERATION

LINCOLN AV
fr 48 Congress southerly to byd Gilman Av (2800)
—LEFT SIDE ODD NUMBERS

7 Steen William Mrs Ⓗ .. 524-4617
9 No report
10 White Robert Ⓗ 524-4879
11 Gregg Carl S Ⓗ 524-4596
12 Perkins Arthur E Ⓗ 524-2050
14 No report
—BANK CROSSES
18 Catlin Gertrude Ⓗ 524-2813
18 Catlin Rae S
18½ Skinner Florence I 524-2487
19 (1-3) Vacant
20 Thayer Dorothy 524-3121
21 No report
22 No report
23 Gosselin Diane
23 Towle Betty
24 Hemingway A 524-6325
24 No report
25 Gilchrist Dan 524-5775
26 Thoren John D Ⓗ 524-2833
26 No report
27 Flanagan Thomas P Ⓗ 524-5772
27 No report
28 Butler George F Ⓗ 524-4178
28 Flanagan Francis B Jr .. 524-4478
29 Rugg Raymond Ⓗ 524-4049
29 Rugg William 524-4049
30 F County Jail and Sheriff's Office 524-2476
30 FRANKLIN COUNTY SHERIFF'S DEPARTMENT 524-2476
31 Rinaldi Georgette W 524-4940
31 No report
33 Boudreau Paul 527-0333
34 No report
34½ Jette Cathy 524-9409
35 L'Esperance Maurice A 524-2654
37 Pelkey Julia H Ⓗ 524-2669
39 Webster John F 524-4700
39 No report
—BISHOP CROSSES
41 Hurley John R Ⓗ 524-5575
45 Demore Rita 524-5885
47 No report
49 Lewis Donna 524-6332
—FAIRFIELD CROSSES
55 No report
57 Ashton Robert 524-5874
59 Dow Ryle K Ⓗ 524-4491
61 Boudreau Theresa Ⓗ 524-5235
62 Cross Randy
62 Gamache R
62 Shepard Claire
64 (1) Arkinson Lawrence .. 524-4196
64 (2) Miller Gail 527-7950
65 Fisher Anne L Miss Ⓗ .. 524-2614
65 (1) Barnes A W 524-3122
—FERRIS CROSSES
67 Berry Robert E Mrs 524-5807
67 Derocher Martha 524-2789
67 Marcoux Y
69A Mullen James A Ⓗ 524-3285
69B Kirk Catherine 524-4305
69B West Pearle 524-4305
70 No report
72 Vacant
72B Rich Eugene & Carolyn
73 Arkinson Emmett R 524-4502
73 Castonguay Arnold Ⓗ .. 524-3894
75 No report
76 Lewis Sarah 524-2733
76 Tuscany William Ⓗ 524-4895
77 Pilon Fred F Ⓗ 524-6976
79 Hamel Renee
79 Hamel Steven 524-6138
80 Leopold Mark 524-4185
80B Gaudreau Leopold 524-5838
81 Sanborne Gerald 527-0256
81 Theron Mary
—RUGG BEGINS LEFT
82 Blouin Michael 524-9475
82½ Whitney Debbie
87 Radzyminski Judy 524-4373
87 Radzyminski Mark 524-5406
87 No report
89 Godin Colleen R Ⓗ 524-4189
89 Godin John K
89 Rivers Eileen Mrs 524-4189
90 Counos William T Ⓗ 524-4998
91 Kalet David Ⓗ 524-5429
92 Billow Thomas Ⓗ
97 Foy Lorne E Ⓗ 524-3422
99 Phillips Donald F Ⓗ 524-4475
100 Dagneault Johanna
100 Dagneault John P
101 WARDEN JAMES
—UPPER WELDEN CROSSES
104 No report
107 Hemingway Elmer 524-2233
109 No report
110 Wilson Leonard Ⓗ 524-5238
110 Wilson Nancy
111 Giroux Mike 524-2616
111 No report
112 KEENAN ROLAND E Ⓗ 524-4658
113 Dougherty Vivian M Ⓗ 524-3618
114 Thomas David
114 Thomas David L
114 Thomas Duane
114 Thomas Llewellyn E Ⓗ 524-2621
115 Bowlby James 524-9347
115 Bowlby Nancy
116 Audette David F Ⓗ 524-3438
116 Chambers William H
119 Lumbra Cedric C Ⓗ 524-4064
120 Toof John E Ⓗ 524-5294
120 Tremblay Lillian
—DIAMOND CROSSES
130 McKenzie Bessie Ⓗ 524-2601
131 Vacant
132 Boomhover James
132 Boomhover Judith
132 Boomhover Robert Ⓗ .. 524-5788
133 Lemnah Walter Ⓗ 524-3554
137 Richard Phillip Ⓗ 524-5409
139 Demar Frederick Ⓗ 524-3414

LOCKE TER
fr 156 S Main westerly to dead end (2820)

6 Kitchell William C Ⓗ 524-6388
8 Laroche Ernest Ⓗ 527-7693
Stanley Timothy B 527-7760
12 Berry Ralph E Ⓗ 524-5277
14 Lawyer David M Ⓗ 524-4032
16 O'Brien Neil Ⓗ 524-2852
20 Sullivan Robert Ⓗ 527-7679

LOWER NEWTON
fr 200 N Main northwesterly to City limits (2840)
—LEFT SIDE EVEN NUMBERS

3 City Feed & Lumber Co 524-2136 524-6663
5 No report
6 Pattee Charles A Ⓗ 524-4738
9 Chabot Paul F Ⓗ 524-2633
10 Lawton George W Ⓗ .. 524-3132
10 Lawton Kellie
11 Vacant
12 Lawton Michael 524-6355
15 FONDA Royal Lace Group 524-5966
16 Bailey Ralph A Ⓗ 527-7376
16 (2) Potter Harlan 524-2327
18 Chagnon Gertrude Ⓗ .. 524-2962
19 Hemingway Charles L .. 524-6407
20 Brown Florence Ⓗ 524-2747
—FEDERAL ENDS
—CVRy CROSSES
25 Fonda Container Co storehouses
32 Ronald Walter F Ⓗ 524-2896
36 Glover A E 524-4124
37 Fonda Data Processing Building
38 Ovette Olin

Former Fonda Group, Inc. Facility
15 Lower Newton Street
St. Albans, Vermont

Name of Person Completing Questionnaire: _____

Employer/Title: _____

How Long associated with Property: _____

Today's Date: _____

Phone Number: _____

Please circle one: Owner Owner's Representative

CPAI Project Manager: Kyle B. Austin Clay Point Project No.: 9709

Please answer to the best of your knowledge. Provide details for any yes or unknown response (U = Unknown).

QUESTION	Y	N	U	COMMENTS
Are you aware of any pending, threatened, or past litigation relevant to hazardous substances or petroleum products in, on, or from the property?				
Are you aware of any pending, threatened, or past administrative proceedings relevant to hazardous substances or petroleum products in, on, or from the property?				
Are you aware of any notices from any governmental entity regarding any possible violation of environmental laws or possible liability relating to hazardous substances or petroleum products?				

Former Fonda Group, Inc. Facility
15 Lower Newton Street
St. Albans, Vermont

Name of Person Completing Questionnaire: Elizabeth Gamache

Employer/Title: City of St. Albans, Interim City Manager

How Long associated with Property: less than one year

Today's Date: August 3, 2007

Phone Number: (802)524-1500

CPAI Project Manager: Kyle B. Austin Clay Point Project No.: 9709

QUESTION	Y	N	U	COMMENTS
Are you aware of any environmental liens against the property that are filed or recorded under federal, tribal, state or local law?		X		
Are you aware of any activity and use limitations (AUL's) that are in place at the site and/or have been filed or recorded under federal, tribal, state or local law?		X		
As the user of this Phase 1 ESA, do you have any specialized knowledge or experience related to the property or nearby properties?		X		
Does the purchase price being paid for this property reasonably reflect the fair market value of the property? If you conclude that there is a difference, have you considered whether the lower purchase price is because contamination is known or believed to be present at the property?			X	It is possible that the purchase price is less than fair market due to the unknown status of contamination. Other factors, including the building's obsolescence may have contributed to a lower than market price.

QUESTION	Y	N	U	COMMENTS
Do you know the past uses of the property?	X			The property has been used as a manufacturing site for paper plates and cups since the 1950's.
Do you know of specific chemicals that are present, or were present at the property in the past?		X		
Do you know of any spills or other chemical releases that have taken place at the property?		X		
Do you know of any environmental cleanups that have taken place at the property?		X		
As the user of this Phase 1 ESA, based on your knowledge and experience related to the property, are there any obvious indicators that point to the presence of contamination at the property?	X			As an industrial site, used for a manufacturing facility, it is possible that contamination may have occurred. Although, I do not know the specifics of the types of chemicals used, it is fair to assume that chemicals that could have been contaminants were used.

Former Fonda Group, Inc. Facility
15 Lower Newton Street
St. Albans, Vermont

Name of Person Completing Questionnaire: SUE CHABOT

Employer/Title: FONDA / HUMAN RESOURCES

How Long associated with Property: 21 YEARS

Today's Date: 8/1/07

Phone Number: (802) 309-0470

CPAI Project Manager: Kyle B. Austin Clay Point Project No.: 9709

Please answer all questions to the best of your knowledge. Place a check mark in the appropriate box (U = Unknown). Use comments section to include pertinent details.

Question	Response			Comments
	Yes	No	U	
Is the property or any adjoining property used for an industrial use?	X			SUBJECT SITE - MANUF.
To the best of your knowledge, has the property or any adjoining property been used for an industrial use in the past?	X			OF PAPER PRODUCTS SINCE 1930's
Is the property or any adjoining property used as a gasoline station, motor repair facility, printing facility, dry cleaners, photo developing lab, junkyard or landfill, or as a waste treatment, storage, disposal, processing or recycling facility?		X		
To the best of your knowledge has the property or any adjoining property ever been used in the past as a gasoline station, motor repair facility, printing facility, dry cleaners, photo developing lab, junkyard or landfill, or as a waste treatment, storage, disposal, processing or recycling facility?		X		
Are there currently or have there been previously any damaged or discarded automobile or industrial batteries at the site.		X		

Question	Response			Comments
	Yes	No	U	
Are there currently or have there been previously any pesticides, paints or other chemicals in individual containers greater than five (5) gallons in volume or fifty (50) gallons in aggregate at the site?		X		
Are there currently or have there been previously any industrial drums (typically 55-gallons) or sacks of chemicals at the site?	X			Solvents, Inks, Glue, Grease, Silicone, Acetone
Are there currently or have there been previously any pits, ponds or lagoons associated with waste treatment and/or storage located at the site?		X		
Is there currently or has there been previously and stained soil or other stained surfaces at the site?		X		
Are there currently or have there been previously any groundwater monitoring wells located at the site?		X		
Are there currently any registered or unregistered storage tanks (above ground or underground) located at the site?		X		
To the best of your knowledge, have there been previously any registered or unregistered storage tanks (above ground or underground) located at the site?	X			- Fuel Oil VST Removed - Solvent VST Removed
Are there currently any vent pipes, fill pipes or access ways indicating a fill pipe protruding from the ground or adjacent to any structure at the site?		X		
To the best of your knowledge, have there been previously any vent pipes, fill pipes or access ways indicating a fill pipe protruding from the ground or adjacent to any structure at the site?	X			Assoc. w/ Above Referenced USTs
Are there currently or has there been previously any flooring, drains or walls that are stained or that are emitting foul odors?	X			STAINING IN DES. AREAS OF FLOORS THROUGHOUT
If the property is served by a private well or non-public water system, have contaminants been identified in the well/system that exceed applicable guidelines?		X		
Are there any environmental liens or governmental notifications relating to past or recurrent violations of environmental laws with respect to the site?		X		

Question	Response			Comments
	Yes	No	U	
Have you been informed of the past or current existence of hazardous substances or petroleum products at the site?	X			
Have you been informed of the past or current existence of environmental violations with respect to the site?		X		
Do you have any knowledge of prior Environmental Site Assessments that indicated the presence of hazardous substances, petroleum products on, or contamination of, the site or recommended further assessment of the site?	X			Previous ESA performed - Unsure if any recommendations were made.
Do you have any knowledge of any past or threatened, or pending lawsuits or administrative proceedings concerning a release of any hazardous substances or petroleum products involving the site by any owner/occupant of the site?		X		
Does the property discharge waste water onto or adjacent to the property, other than storm water, into a storm water or sanitary sewer system?		X		
To the best of your knowledge, have any hazardous substances, petroleum products, unidentified waste materials, tires, or automotive or industrial batteries been dumped on, buried or burned at the site?		X		
Has fill been brought onto the property that originated at a contaminated site or an unknown site?		X		
Is there a transformer, capacitor, or any hydraulic equipment for which there are records indicating the presence of PCB's?				
Please provide details regarding past uses of the site and dates of construction and any major renovations for any buildings at the site	- BUILT SPECIFICALLY FOR FONDA - late 30's or Early 40's. - BLDG. #2 Added in 1950's - BLDG #3 Added in 1960's			

Clay Point Associates, Inc.

PHASE 1 ENVIRONMENTAL SITE ASSESSMENT
RECORD OF SITE RECONNAISSANCE

PROJECT NAME: *Fonda Group, Inc. Facility*
15 Lower Newton Street
St. Albans, Vermont

CPAI PROJECT #: *9709*

DATE: *August 1, 2007*

PREPARER: *Kyle B. Austin* of Clay Point Associates, Inc.

WEATHER: *Clear*

LIMITING CONDITIONS: *None*

CURRENT USE OF PROPERTY: Ind. ( ) Comm. ( ) Ret. ( ) Res. ( ) Agric. ( ) Aband. (X) Undev. ( ) Other ( )

Site was formerly used as a paper products manufacturing facility.

DESCRIPTION:

Large manufacturing facility with office space comprised of three (3) interconnected buildings. Separate building to the east of the main facility formerly used as a Boiler House. Two (2) smaller dilapidated shed structures, also located to the east of the main facility.

CURRENT USE OF ADJOINING PROPERTIES:

North: *Adjacent properties to the north are unimproved.*

South: *Lower Newton Street, beyond which are residential properties.*

East: *Residential properties.*

West: *Abandoned Central Vermont Railway R.O.W. beyond which are commercial land uses, including a propane distributor.*

DESCRIPTION OF SITE IMPROVEMENTS:

Improvements consist of the aforementioned manufacturing facility, Boiler House and two (2) dilapidated shed structures. Paved access ways are located to the east and the west of the building. A paved parking lot is located at the east section of the property. Minimal landscaping, overgrown, located to the north of the manufacturing facility.

TOPOGRAPHY OF SITE/AREA:

Topography at the site is gently sloping down from east to west. General topography in the area is moderately to gently sloping down from east to west, toward the Stevens Brook.

LOCATION/CONDITION OF DAMAGED OR DISCARDED AUTO OR INDUSTRIAL BATTERIES:

None Observed

LOCATION/CONTENTS/SIZE/CONDITION OF POTENTIALLY HAZARDOUS MATERIALS:

None observed

EVIDENCE OF NON-NATIVE FILL ON-SITE:

None observed

STAINED SURFACES & SOILS/STRESSED VEGETATION:

Some staining by unidentified substances on various floor surfaces in manufacturing facility.

POOLS OF LIQUID/SURFACE WATERS:

None Observed

ODORS:

None

PRESENCE/EVIDENCE OF AST(s)/UST(s):

Fill/vent pipe observed in vicinity of ramp entrance to former Cafeteria in Bldg. #1. Site currently served by piped natural gas for on-premises heating.

DOES THE PROPERTY DISCHARGE WASTE WATER OTHER THAN STORM WATER ONTO OR ADJACENT TO THE SITE? Yes No

IF YES, DESCRIPTION: *N/A*

HAZARDOUS/SOLID WASTE DISPOSAL:

Site is currently unoccupied.

LOCATION/CONDITION OF TRANSFORMERS/CAPACITORS/HYDRAULIC EQUIPMENT:

Several transformers located throughout the manufacturing facility. Six (6) large utility/owner owned transformers located in two (2) substations at the west side of the manufacturing facility.

RECORDS INDICATING THE PRESENCE OF PCB's?

Records indicate that at least three (3) of the large utility/customer owned transformers at the west side of the building have been reclassified as non-PCB containing.

MISCELLANEOUS

None

Clay Point Associates, Inc.

PHASE 1 ENVIRONMENTAL SITE ASSESSMENT
RECORD OF SITE RECONNAISSANCE - DESCRIPTION OF STRUCTURES

CPAI PROJECT #: *9709*

SITE DESCRIPTION: *Fonda Group, Inc. Facility*
15 Lower Newton Street
St. Albans, Vermont

BUILDING DESCRIPTION:

Former manufacturing facility used for the manufacture of paper products, including, but not limited to, paper plates, food pails, paper cups and food trays. Facility is comprised of three (3) attached buildings. Building #1, constructed circa 1938 is the original portion of the facility and contains office space, a cafeteria, production area and loading dock. Building #2, constructed circa 1954, is comprised of a production area and printing area. Building #2, constructed circa 1957 is comprised of a production area, paper shredding area and warehouse space.

NUMBER OF FLOORS: BASEMENT* / SLAB ATTIC: YES / NO

Building #1 has full basement with exception of Cafeteria area which is built over a crawlspace. Buildings #2 & #3 constructed on a concrete slab.

BUILDING MATERIALS

- Foundations: *Poured concrete*
- Framing: *Wood & Steel*
- Siding: *Wood (Bldg. #1) & Cement Block (Bldgs. #2 & #3)*
- Roofs: *Rubber Membrane*

POTABLE WATER: YES NO Source: *City of St. Albans*

SEWAGE DISPOSAL: YES NO Method: *City of St. Albans*

HEAT: Hot Air (X) Steam ( ) Hot Water ( ) Electric ( ) Solar ( ) Other (X)

Forced hot air heating in Bldg. #1 with electric baseboard backup. Ceiling suspended unit heaters in Bldgs. #2 & #3.

FUEL: Kerosene ( ) Fuel Oil ( ) LP Gas ( ) Natural Gas (X) Coal ( ) Wood ( ) Other ( )

Piped natural gas.

STAINING/CORROSION:

Staining of floor surfaces observed in designated areas of Bldgs. #2 & #3.

FLOOR DRAINS/SUMP DISCHARGE:

Floor drains observed in Bldg. #2.

FOUL ODORS:

None Encountered

MISCELLANEOUS:

Cement block Boiler House on concrete slab with rubber membrane roof formerly used to house boilers located east of facility.

Two (2) wood framed/sided and asphalt shingled roof sheds also located to east of facility. First is a small shed structure which houses a fire hydrant. Second is located at north end of east parking lot previously used for storage.

Clay Point Associates, Inc.

RECORD OF COMMUNICATION

Project Name: *Fonda Group, Inc. Facility*
15 Lower Newton Street
St. Albans, Vermont

CPAI Project #: *9709*

Date: *August 15, 2007*

Time: *1:00 PM*

Communication with: *Brian Burns, St. Albans Public Works Supervisor*

Location: *St. Albans, VT* Phone #: *(802) 524-1504*

(X) Telephone ( ) Discussions During Site Visit ( ) Office Visit/Meeting

If Office Visit - Location: *N/A*

Recorded By: *Kyle B. Austin of Clay Point Associates, Inc.*

Summary of Communication:

Mr. Burns was contacted to determine the discharge point for stormwater catch basins located on the subject site. Mr. Burns stated that stormwater from the subject site flows to the St. Albans Waste Water Treatment Facility for treatment.

Conclusions, Actions Taken, Follow Up Required:

None

P.O. BOX 1254 • WILLISTON, VERMONT • 05495-1254 • 802-879-2600

Clay Point Associates, Inc.

RECORD OF COMMUNICATION

Project Name: *Fonda Group, Inc. Facility*
15 Lower Newton Street
St. Albans, Vermont

CPAI Project #: *9709*

Date: *August 16, 2007*

Time: *11:00 AM*

Communication with: *Dan Perry, Support Services, Central Vermont Public Service Corp.*

Location: *Rutland, VT* Phone #: *(802) 747-5393*

(X) Telephone ( ) Discussions During Site Visit ( ) Office Visit/Meeting

If Office Visit - Location: *N/A*

Recorded By: *Kyle B. Austin of Clay Point Associates, Inc.*

Summary of Communication:

Mr. Perry, a representative from Central Vermont Public Service Corp. (CVPS) was contacted regarding substations located at the subject site. Mr. Perry confirmed that the south substation located west of the Bldg. #1/#2 intersection is owned by CVPS and is referred to as the Fonda Substation. Mr. Perry confirmed that there are three (3) single phase transformers within the substation and that they are classified as PCB containing.

Conclusions, Actions Taken, Follow Up Required:

None

Clay Point Associates, Inc.

RECORD OF COMMUNICATION

Project Name: *Fonda Group, Inc. Facility*
15 Lower Newton Street
St. Albans, Vermont

CPAI Project #: *9709*

Date: *August 21, 2007*

Time: *10:40 AM*

Communication with: *Steve Simoes, VT Dept. of Environmental Conservation, Waste Management Division*

Location: *Waterbury, VT* Phone #: *(802) 241-3878*

(X) Telephone ( ) Discussions During Site Visit ( ) Office Visit/Meeting

If Office Visit - Location: *N/A*

Recorded By: *Kyle B. Austin of Clay Point Associates, Inc.*

Summary of Communication:

Mr. Simoes was contacted regarding closure documentation for the Fonda Group, Inc. Facility. Mr. Simoes consulted the Fonda file and determined that closure documentation required under Vermont Hazardous Waste Management Regulations had not been filed with the Vermont Dept. of Environmental Conservation.

Conclusions, Actions Taken, Follow Up Required:

Mr. Simoes indicated that he would follow up on this matter and keep Clay Point Associates, Inc. informed as to his findings.

Clay Point Associates, Inc.

PHOTOGRAPH LOG

Building/Location: Fonda Group, Inc. Facility
15 Lower Newton Street
St. Albans, Vermont

Project No.: 9709

Date: August 1, 2007

CPAI Photo #	Description
9709-1	South elevation of facility (Bldg. #1)
9709-2	Loading dock at west side of south elevation (Bldg. #1)
9709-3	Boiler Building and east elevation of Bldg. #1
9709-4	East elevation of Bldg. #2
9709-5	East elevation of Bldg. #3
9709-6	Access road at west side of facility
9709-7	North elevation of facility (Bldg. #3)
9709-8	Sanitary serwer lines in Basement of Bldg. #1
9709-9	Basement Boiler Room in Bldg. #1
9709-10	Air handling unit in Basement of Bldg. #1
9709-11	Custodial Closet on 2nd Floor of Bldg. #1
9709-12	Typical Office on 2nd Floor of Bldg. #1
9709-13	Ceiling mounted unit heater in Bldg. #1 Production Area
9709-14	Transformer in Bldg. #1 - Production Area
9709-15	Transformer in Bldg. #1 - Production Area
9709-16	Transformer in Bldg. #1 - west section
9709-17	Electrical panels/equipment at northwest corner of Bldg. #3
9709-18	Electrical Substation west of Bldg. #1/#2 junction
9709-19	Electrical Substation at west side of Bldg. #4 (northeast corner of bldg.)
9709-20	Overhead garage doors north of Cafeteria - Bldg. #1
9709-22	Welding Area - Bldg. #1
9709-23	Entrance into former hazardous/regulated waste storage room - Bldg. #1

(continued)

CPAI Photo #	Description
9709-24	Former hazardous/regulated waste storage room - Bldg. #1
9709-25	Former ink storage area - Bldg. #2
9709-26	Former printing area - Bldg. #2
9709-27	Floor drain in former printing area - Bldg. #2
9709-28	Pit in Bldg. #3, former shredder location
9709-29	Interior of Bldg. #3
9709-30	Typical interior layout in production area
9709-31	55-Gallon Drum at southwest loading dock of Bldg. #1
9709-32	Parking lot at east section of property
9709-33	Stairs up to east parking lot
9709-34	Boiler House east of Bldg. #1
9709-35	Unknown fill/vent pipes north of Cafeteria - Bldg. #1
9709-36	Dilapidated structure housing hydrant
9709-37	Dilapidated storage structure at north end of east parking lot
9709-38	Roof top cyclones at west section of Bldg. #3
9709-39	Abandoned rail line west of facility
9709-40	55-Gallon drums on ground west of Bldg. #3
9709-41	Adjacent properties to the south
9709-42	Leased warehouse (Fonda Bldg. #4) west of subject site
9709-43	Adjacent property to the west
9709-44	Adjacent property to the west

PHOTOGRAPHER SIGNATURE: _____

CPAI 9709 - 1

CPAI 9709 - 2



CPAI 9709 - 3



CPAI 9709 - 4

CPAI 9709 - 5

CPAI 9709 - 6

CPAI 9709 - 7



CPAI 9709 - 8

CPAI 9709 - 9

CPAI 9709 - 10

CPAI 9709 - 11

CPAI 9709 - 12



CPAI 9709 - 13

CPAI 9709 - 14

CPAI 9709 - 15

CPAI 9709 - 16



CPAI 9709 - 17

CPAI 9709 - 18

CPAI 9709 - 19

CPAI 9709 - 20

CPAI 9709 - 21

CPAI 9709 - 22

CPAI 9709 - 23

CPAI 9709 - 24

CPAI 9709 - 25

CPAI 9709 - 26

CPAI 9709 - 27

CPAI 9709 - 28

CPAI 9709 - 29



CPAI 9709 - 30



CPAI 9709 - 31

CPAI 9709 - 32

CPAI 9709 - 33

CPAI 9709 - 34

CPAI 9709 - 35

CPAI 9709 - 36

CPAI 9709 - 37

CPAI 9709 - 38

CPAI 9709 - 39

CPAI 9709 - 40

CPAI 9709 - 41

CPAI 9709 - 42

CPAI 9709 - 43

CPAI 9709 - 44

Technical & Professional Training

ASTM



Kyle B. Austin

Is Awarded 1.4 CEUs

for successful completion of the course on

Environmental Site Assessment for Commercial Real Estate

September 19-20, 1995
Boston, MA

James A. Thomas
President

Scott W. Murphy
Manager, Standards Technology Training