Phase II Environmental Site Assessment

Former Fonda Group Facility Site
15-21 Lower Newton Street
St. Albans, Vermont

October 2008

Prepared for:

Northwest Regional Planning Commission
155 Lake Street
St. Albans, Vermont 05478

October 30, 2008

Ms. Catherine Dimitruk
Executive Director
Northwest Regional Planning Commission
155 Lake Street
St. Albans, Vermont 05478

Re: Phase II Environmental Site Assessment Report
Former Fonda Group Facility Site
St. Albans, Vermont
JCO #1-1470-13

Dear Catherine:

The Johnson Company is pleased to present the following Phase II Environmental Site Assessment Report to the Northwest Regional Planning Commission (NRPC). This report discusses the findings of the assessment, which included concrete, soil and groundwater sampling at the Site. This report is intended to provide information pertaining to contamination at the Former Fonda Group Facility Site for the purpose of understanding its potential impact on future redevelopment activities.

We trust that this report satisfies the current needs of the NRPC. Should you have any questions or require additional assistance, please do not hesitate to contact us at 229-4600. Thank you for the opportunity to be of assistance on this project.

Sincerely,

THE JOHNSON COMPANY, INC.

By:_____
Rhonda T. Kay
Project Manager

By:_____
Joel Behrsing, P.E.
Senior Engineer

C: Jane Kiser, City of St. Albans
Matt Becker, VT DEC
Dorrie Paar, EPA (digital copy only)
Kimberly Tisa, EPA TSCA (digital copy)

Attachment
K:\1-1470-13\Phase II ESA\102908 Fonda Phase II Report-Final.doc

EXECUTIVE SUMMARY

The Johnson Company was contracted by the Northwest Regional Planning Commission (NRPC) of St. Albans, Vermont to perform Phase II Environmental Site Assessment (ESA) activities at the Former Fonda Group Facility site located at 15-21 Lower Newton Street in St. Albans, Vermont (the Site). The Site is currently owned by the City of St. Albans and formerly housed a paper products manufacturing and printing facility, but the building is now vacant. NRPC is utilizing United States Environmental Protection Agency (EPA) grant money to assess environmental conditions at the Site and thus assist in its redevelopment. This Phase II ESA follows a Phase I ESA report prepared by The Johnson Company on December 11, 2007. The Phase II Environmental Site Assessment documented herein included sampling for metals, PCBs, VOCs, and SVOCs. The results of the investigation are summarized below.

Overview

The results of this ESA indicate that many of the compounds tested in soil and groundwater at the Site are not of significant concern. These compounds include VOCs in most soil and most groundwater, SVOCs in most soils and all groundwater, and most metals in soils and groundwater. Except for chlorinated solvents in soil and groundwater beneath Building #2, no evidence of gross contamination in soils or groundwater was observed during the investigation.

PCBs, some metals, TCE, and some SVOCs were detected above regulatory limits in some media at the Site. These constituents of concern are discussed below. Figure 7 depicts the areas of concern for these analytes.

PCBs

Inside the building, PCBs were determined to be present above the TSCA regulation limit of 1 ppm in the concrete slab in two general areas: inside the manufacturing area (where some printing presses were used), warehouse, and maintenance room in Building #1; and in the Printing Area on the eastern side of Building #2, which formerly housed a large printing press, ink mixing room, and hazardous waste storage areas.

PCBs in Building #1

These results indicate that there is a total area of approximately 25,000 square feet of concrete slab in Building #1, including the manufacturing floor, Warehouse, and Maintenance Room, that contains surficial PCB concentrations between 1 and 10 ppm. Within this area, approximately 15,000 square feet are located in the manufacturing area, approximately 8,000 square feet are in the Warehouse, and approximately 1,700 square feet are located in the Maintenance Room. According to the adjusted results, the area of concrete in Building #1 containing PCBs at concentrations between 10 and 50 ppm is approximately 6,200 square feet, and an additional 1,660 square feet contains PCBs at concentrations above 50 ppm. In Building #1, the average concrete thickness is approximately 0.7 feet; therefore, the total volume of concrete containing more than 10 ppm of PCBs is approximately 204 cubic yards (161 cubic yards between 10 and 50 ppm, and 43 cubic yards above 50 ppm). The volume of concrete inside the Warehouse with PCB concentrations between 1 and 10 ppm is estimated at 207 cubic

yards. In the Maintenance Room, the volume of concrete with concentrations between 1 and 10 ppm is approximately 44 cubic yards.

PCBs in Buildings #2 and 3

The area of concrete associated with the Printing Area containing PCBs at concentrations between 1 ppm and 50 ppm is approximately 9,000 square feet (4,000 square feet outside the Printing Area and 5,000 square feet inside the Printing Area). The average concrete thickness in Buildings #2 and 3 is approximately 0.7 feet, and the thickness inside the Printing Area is approximately 1.2 feet; therefore, the total volume of concrete with concentrations between 1 and 50 ppm that would be disposed of from area associated with the Printing Area in Buildings #2 and #3 (if the entire slab is removed) is approximately 326 cubic yards. There is an additional 1,600 square feet of concrete containing PCBs at concentrations above 50 ppm inside the Printing Area, resulting in a demolition volume of 75 cubic yards.

It is assumed that in the printing room, the entire length of the southern wall and the southern section of the western wall (a total of 78 linear feet) may be coated with PCBs between 1 and 50 ppm. Using the 7 foot height, this results in an area of 546 square feet, and a volume of approximately 13 cy (assuming the wall is constructed of standard concrete masonry units), and a mass of 13 tons. It is assumed that all of the walls of the hazardous waste storage room are coated with PCBs at concentrations above 50 ppm. These walls have a total linear length of approximately 67 feet, and an area (using a height of 7 feet) of 469 square feet. The resulting volume and mass of the walls contaminated with PCBs above 50 ppm is 11 cubic yards and 11 tons.

PCBs were also present at levels significantly above the EPA Region 9 Residential PRG in the area between the hazardous waste storage area loading platform and the eastern exterior wall of Building #2, in the vicinity of monitoring well MW-10. The estimated area of impacted soil and asphalt is approximately 470 square feet. Assuming an average depth of contamination of 2.5 feet, the corresponding estimated in-place volume of impacted soils is 44 cubic yards. It is assumed that approximately half of these soils contain PCBs at concentrations above 50 ppm, and these 22 cubic yards must be disposed of as hazardous waste.

The floor drain located in the Printing Area's printing press room contained materials with a PCB concentration of 0.8 ppm, which exceeds the Region 9 Residential PRG. It is also anticipated that the floor drain in the ink mixing room, which was filled with sediment but not sampled, also contains PCBs at a similar level. In total, these floor drains are estimated to contain 0.02 cubic yards of sediment.

PCBs in Transformer Areas

Both transformer substations on the western sides of Building #2 (Pad 1) and Building #3 (Pad 2) are currently in use with in-service transformers. The transformers at Pad 1 are owned by CVPS and do contain PCBs, whereas the transformers at Pad 2 are owned by the building owner, and do not contain PCBs above regulatory limits. According to information in a previous report, the oil in transformers at Pad 2 was replaced with non-PCB containing oil in 2002. The

concrete at Pad 1 could not be sampled during this investigation for safety reasons, but the soil surrounding the concrete pad was sampled at both Pads 1 and 2, and bulk concrete samples were collected at Pad 2. PCBs were present above regulatory limits for residential soil in one soil sample collected from the southern edge of Pad 2. The estimated area of PCB impacts is 250 square feet on the southern and eastern side of the Pad 2. If the depth of contamination is estimated at 1 foot, the total in-place volume of PCB-impacted soils in this area is approximately 9 cubic yards.

Metals

Based on the findings of the hand-excavated test pits, the main dump area is estimated to be a 22 by 24 foot oval (approximately 400 ft^2, with the wider portion oriented east to west) centered on test pit T-1. The trash in the dump area appeared to be deeper in the center portion (approximately 3-feet b.g.s.) and shallower towards the edges (approximately 2-feet b.g.s.). In addition to the main dump area, a 54 foot by 62 foot area (3,350 ft^2) surrounding the main dump area contains scattered surficial man-made debris, primarily broken glass, bricks and cinder blocks, at a depth of less than 6 inches. Accounting for the various depths across the dump area, the total volume of trash requiring removal is approximately 66 cubic yards. The highest concentration of lead in any of the dump samples was 1,000 mg/kg.

Vanadium was also detected at a concentration that exceeds the Residential PRG in the MW-10 (0-1') sample. As discussed above, this area also contained elevated PCBs, and an initial estimate of the in place vanadium and PCB-affected soils is 470 square feet, or 44 cubic yards.

The floor drain located beneath the conveyor belt in Building #2 contained sediment with a concentration of lead (610 mg/kg) which exceeded the Region 9 Residential PRG. It is also possible that the other floor drain that is located in the manufacturing area of Building #2, on the western side of the Printing Area wall may also contain an elevated lead concentration (this floor drain was not sampled). In total, it is estimated that the volume of lead-contaminated soils in these floor drains is approximately 0.02 cubic yards.

The standing water in the shredder pit contained cadmium (0.006 mg/L) and lead (0.019 mg/L) concentrations that were above the VGES levels. It is estimated that the shredder pit currently contains approximately 650 gallons of standing water, although this volume may change due to evaporation and/or leaks in the roof.

VOCs

The area of shallow soils (to a depth of 3.5 feet) impacted by TCE at levels above 0.053 mg/kg is estimated at 13,200 square feet, which results in a volume of 1,711 cubic yards, or 2,567 tons. The area of deep soils (to a depth of 8 feet) impacted by TCE above the 0.053 mg/kg screening level is approximately 9,800 square feet, which results in an additional soil volume of 1,633 cubic yards, or 2,450 tons. In total, there are 2,930 cubic yards, or 4,395 tons, of soil below Building #2 that contain TCE concentrations above 0.053 mg/kg. However, it is estimated that within this area of contamination, the soils with TCE concentrations above the

new 2.8 mg/kg screening level are limited to an area of 2,400 square feet, with a full depth of 8 feet, which results in a volume of 712 cubic yards, or 1,066 tons.In total, there are 2,930 cubic yards, or 4,395 tons, of soil below Building #2 that contain TCE concentrations above 0.053 mg/kg. However, it is estimated that within this area of contamination, the soils with TCE concentrations above the new 2.8 mg/kg screening level are limited to an area of 2,400 square feet, with a full depth of 8 feet, which results in a volume of 712 cubic yards, or 1,066 tons.

The TCE contamination in soils appears to be impacting groundwater, likely because residual product stored in voids between soil particles is being released over time. Although no TCE was reported in the groundwater sample from monitoring well MW-4 collected in the winter, the TCE concentration was above the VGES in the summer round (at 7 ug/L). In addition, monitoring well MW-12, which was installed downgradient of the soils containing elevated TCE contained a TCE concentration of 190 ug/L and a concentration of cis-1,2-dichloroethene (cis-DCE) of 2,100 ug/L. The VGES limits for TCE and cis-DCE are 5 ug/L and 70 ug/L, respectively. The presence of a TCE breakdown product (cis-DCE) in groundwater indicates that some anaerobic biodegradation is occurring. However, chlorinated solvents in groundwater have the potential to migrate extensively downgradient and can impact the indoor air quality in buildings located near or downgradient of the source area.

SVOCs

One semi-volatile organic compound (SVOC) in the polynuclear aromatic hydrocarbon (PAH) range, namely benzo(a)pyrene, was detected in the MW-8 (0-1') sample at a concentration above the EPA Region 9 Residential PRG. However, the soil at this location is currently covered with asphalt, which may be the source of this elevated PAH concentration, and is currently mitigating contact and dust inhalation/ingestion risks to Site users.

Several PAH compounds were also detected in the sample collected from the floor drain beneath the conveyor (Conv-FD) above their Region 9 Residential PRG levels, including benzo(a)anthracene at 8.0 mg/kg (PRG is 0.62 mg/kg). The estimated volumes of PAH contaminated soils or sediments in the Conv-FD floor drain is 0.01 cubic yard. The sample collected from the soils inside the boiler house (BDrain) contained the next highest concentrations of PAHs, with multiple PAH compounds present above the PRG thresholds, including benzo(a)pyrene at 5.0 mg/kg. There are several low areas inside the boiler house where soil has collected, and it is anticipated that all of this soil (estimated at 6 cubic yards) contains elevated PAH concentrations. The Storage Shed and catch basin (CB-1) samples also contained concentrations of benzo(a)pyrene which, at 0.07 mg/kg and 0.08 mg/kg, respectively, were slightly above the Region 9 Residential PRG of 0.062 mg/kg. The total area that is suspected to contain elevated PAH-impacted soils on the western side of the Storage Shed is estimated at 350 square feet, or about 7 cubic yards in-place volume, assuming a depth of impact of 0.5 feet. The sump in the catch basin is estimated to contain approximately 0.05 cubic yards of soil and sediment.

The only non-PAH SVOC compound detected in any of the soil or sediment samples was pentachlorophenol, which was reported at 70 mg/kg in the Conv-FD sample. This concentration

is many times greater than the Region 9 Residential PRG of 3.0 mg/kg. It is not clear what the source of pentachlorophenol in this floor drain sediment was; although this compound was historically used as a biocide in inks, but it was also used as an insecticide and fungicide, and is much more commonly found as a wood preservative. It is notable that, despite the composition of the materials in the Printing Area floor drain (PP-FD), which appeared to be foam-like, no typical plasticizers such as phthalates were detected above the laboratory detection limits in the sample.

Asbestos-Containing Materials

In Building #1, asbestos-containing building materials (ACBM) included window glazing in one window, and some roofing materials (some flashing cement and the silver coating). In Building #2, ACBM consisted of caulking material associated with some steel window frames, roof patching material, and lightweight cement on the roof deck. In Building #3, ABCM was present in the built-up roofing on the southwest corner, and in roof patching material. ACBM associated with the boiler house included insulating materials on piping inside the boiler house and in the overhead fixture that houses the pipe as it crosses the paved driveway and enters Building #1. The roofing material on the Storage Shed and the wooden fire hydrant shelter also contained ABCM.

Lead-Based Paint

In general, positive lead-based paint results were reported in materials associated with windows in several rooms, some walls, some doors and door jambs, some I-beams and posts, as well as yellow-painted surfaces on the interior and exterior of the building.

Mold Issues

At the time of the assessment, conditions for mold growth, including excessive moisture as a result of past or current roof leaks and the absence of heating or air conditioning in the building, were favorable. Multiple mold spore types were identified during the investigation, such as Stachybotrys, Aspergillus and Penicillium. Mold control may be accomplished by removing the water infiltration and removing and/or treating structural building components with mold growth.

Recommendations

Based on the findings of this Phase II ESA, The Johnson Company provides the following recommendations:

- A Corrective Action Feasibility Investigation (CAFI) and Corrective Action Plan (CAP) should be developed in accordance with the VT DEC guidelines to address the following issues of concern at the Site:
    - PCB-impacted concrete, soils and sediments
    - Metals-impacted shallow soils
    - VOC-impacted soils and groundwater
    - SVOC impacted soils and sediments

- Although elevated PAH concentrations were detected in the soil sample from the loading dock (MW-8) and in the sediment sample from the catch basin (CB-1), no remedial actions are recommended at these locations.
- Indoor air quality sampling for chlorinated solvents should be conducted at downgradient buildings.

Details of the recommendations listed above are provided as follows:

- The concrete in several areas in Building #1 contains PCBs at concentrations between 1 and 10 ppm, and consequently is not allowed for use in a high occupancy space (such as a store, office or residence). Therefore, it must be removed (either by demolishing the full concrete slab in the affected areas or by scarifying the top layer), or be covered with a 6 inch lift of concrete or asphalt. Similarly, concrete in the former Printing Area in Buildings #2 and #3 contained PCB concentrations between 1 ppm and 15.3 ppm. Since demolition is planned for this area, the occupancy restrictions are not relevant, but the concrete must be disposed of as solid waste, not as clean fill or demolition debris.
- All soils that contain concentrations of PCBs, metals, and/or SVOCs that exceed their respective EPA Region 9 Residential Limits should be removed from the Site so that they will not pose a risk for future users, with the exception of the soil beneath the asphalt pavement in the loading bay area, which is not accessible to Site users, and in the catch basin, which is covered with a heavy grate and unlikely to be a contact risk for residential Site users.
- Sampling indoor air quality in occupied buildings to the west of the Site, which are downgradient with respect to groundwater flow, should be considered. Vacant buildings should not be sampled unless heating and cooling systems are functioning normally; if not, the results will not be reflective of actual exposures to potential occupants. Determining whether downgradient users are adversely affected by the release of chlorinated solvents will allow vapor intrusion measures to be implemented in advance of cleanup activities at the Site.

TABLE OF CONTENTS

EXECUTIVE SUMMARY I
1.0 INTRODUCTION 1
1.1 Background 1
1.1.1 Previous and Related Investigation Results 2
2.0 METHODOLOGY AND RESULTS 3
2.1 Concrete Screening and Sampling for PCBs 3
2.1.1 Indoor Concrete Screening for PCBs Methodology 3
2.1.2 Indoor Concrete Screening for PCBs Results 4
2.1.3 Indoor Concrete Sampling for PCBs Methodology 4
2.1.4 Indoor Concrete Sampling for PCBs Results 6
2.1.4.1 PCB Results: Indoor Concrete in Building #1 7
2.1.4.2 PCB Results: Indoor Concrete in Buildings #2 and 3 8
2.1.5 Outdoor Transformers Sampling for PCBs Methodology 10
2.1.6 Outdoor Transformers Sampling for PCBs Results 11
2.2 Soil Quality Screening and Sampling 11
2.2.1 Test Pits Methodology 11
2.2.2 Test Pits Results 12
2.2.2.1 Soil Conditions 12
2.2.2.2 Test Pit PCB Results 14
2.2.2.3 Test Pit Metals Results 14
2.2.2.4 Test Pit VOC Results 15
2.2.2.5 Test Pit SVOC Results 15
2.2.3 Deep Soil Borings Methodology 15
2.2.4 Deep Soil Borings Results 17
2.2.4.1 Deep Soil Borings PCB Results 17
2.2.4.2 Deep Soil Borings Metals Results 18
2.2.4.3 Deep Soil Borings VOC Results 18
2.2.4.4 Deep Soil Borings SVOC Results 19
2.2.5 Shallow Soil, Sediment and Standing Water Sampling Methodology 19
2.2.5.1 General Sampling for Multiple Contaminants 19
2.2.5.2 PAH-Specific Sampling Methodology 21
2.2.5.3 TCE-Specific Sampling Methodology 21
2.2.5.4 PCB-Specific Sampling Methodology 22
2.2.6 Shallow Soil, Sediment and Standing Water Sampling Results 22
2.2.6.1 Shallow Soil, Sediment and Standing Water PCB Results 23
2.2.6.2 Shallow Soil, Sediment, and Standing Water Metals Results 24
2.2.6.3 Shallow Soil, Sediment and Standing Water VOC Results 24
2.2.6.4 Shallow and Sediment SVOC Results 25
2.2.7 Comparison of Field Screening and Analytical Soil Sample Results 26
2.3 Groundwater Quality Investigation 27
2.3.1 Groundwater Quality Investigation Methodology 27
2.3.2 Groundwater Quality Investigation Results 29
2.3.2.1 Groundwater Flow Direction 29

2.3.2.2 Groundwater VOC Results *30*
2.3.2.3 Groundwater SVOC Results *30*
2.3.2.4 Groundwater Metals Results *31*
2.3.2.5 Groundwater PCB Results *31*
2.3.3 Asbestos Inspection Methodology *31*
2.3.4 Asbestos Inspection Results *32*
2.3.5 Lead-Based Paint Inspection Methodology *32*
2.3.6 Lead-Based Paint Inspection Results *32*
2.3.7 Mold Investigation Methodology *32*
2.3.8 Mold Investigation Results *33*
2.4 QUALITY ASSURANCE / QUALITY CONTROL MEASURES 34
3.0 CONCLUSIONS 35
3.1 Overview 35
3.1.1 PCBs *35*
3.1.1.1 PCBs in Building #1 ..... *35*
3.1.1.2 PCBs in Buildings #2 and 3 ..... *36*
3.1.1.3 PCBs in Transformer Areas *37*
3.1.2 Metals *38*
3.1.3 VOCs *39*
3.1.4 SVOCs *39*
3.1.5 Asbestos-Containing Materials *41*
3.1.6 Lead-Based Paint *41*
3.1.7 Mold Issues *41*
4.0 LIMITATIONS 43
5.0 REFERENCES 45

LIST OF TABLES

In Text:

Table 2.1 PCB Impacted Concrete Use/Disposal Options
Table 2.3 Well Depths and Screen Lengths

In Tables Section following Report:

Table 1a Analytical Results: Concrete Wipe Screening PCBs
Table 1b Analytical Results: Bulk Concrete PCBs
Table 1c Analytical Results: Soil PCBs
Table 2 Screening Results: Soil- PID and Metals
Table 3 Analytical Results: Soil- Metals
Table 4 Analytical Results: Soil- VOCs
Table 5 Analytical Results: Soil- SVOCs
Table 6 Analytical Results: Aqueous- PCBs
Table 7 Analytical Results: Groundwater- VOCs
Table 8 Water Levels
Table 9 Analytical Results: Groundwater- SVOCs
Table 10 Analytical Results: Groundwater- Metals

Table 11 QC Comparison: Soil- Metals

LIST OF FIGURES

Figure 1 Site Location Map
Figure 2 PCB Soil and Concrete Sampling Locations
Figure 3 Concrete PCB Sampling Results
Figure 4 Sampling Locations (Except PCBs)
Figure 5 TCE Sampling Results
Figure 6a Water Table Map- Feb. 2008
Figure 6b Water Table Map- Aug. 2008
Figure 7 All Areas of Concern- Summer 2008

LIST OF APPENDICES

Appendix 1 Boring Logs
Appendix 2 Laboratory Analytical Results
Appendix 3 Field Forms
Appendix 4 Clay Point Asbestos Inspection Report
Appendix 5 Clay Point Lead-Based Paint Inspection Report
Appendix 6 Clay Point Mold Inspection Report

1.0 INTRODUCTION

1.1 BACKGROUND

The Johnson Company was contracted by the Northwest Regional Planning Commission (NRPC) of St. Albans, Vermont to perform Phase II Environmental Site Assessment (ESA) activities at the Former Fonda Group Facility site located at 15-21 Lower Newton Street in St. Albans, Vermont (the Site; see Figure 1). The NRPC is utilizing U.S. Environmental Protection Agency (EPA) grant money to assess environmental conditions at the Site, and thus assist in its redevelopment.

The Site, which covers approximately 5.5 acres near the northwestern corner of downtown St. Albans, is bounded by Lower Newton Street on the south, residential properties to the east, railroad tracks to the west, and a commercial property to the north. The building site is level, but the surrounding land slopes down from east to west; as a result, the properties located to the east and a parking lot associated with the Site are situated several feet above the building area. A paved parking lot affords access to the eastern side of the building, and a separate paved area is located along the western side of the building, to the east of the railroad tracks. The building formerly housed the Fonda Group Facility (later Solo Cup), which formed plates from paper stock and printed on the plates. The manufacturing facility closed in late 2005, and the City of St. Albans purchased the building in 2007. The existing building is composed of three parts, each of which is referred to as a building. The southern portion of the facility, called Building #1, is approximately 43,000 square feet, was the first to be constructed and is subject to a historic preservation agreement; therefore, this portion will be renovated for use as commercial space. Buildings #2 and #3, which are 27,500 square feet and 38,800 square feet, respectively, are attached in a line from south to north. The current redevelopment plan for Buildings #2 and 3 is to demolish them and construct a multiple-unit (30 to 100 units) housing complex and parking areas in the resulting space. There is also currently a vacant, treed area on the northern end of the property, which is intended to be used for a constructed stormwater retention pond.

1.1.1 Previous and Related Investigation Results

A Phase I Environmental Site Assessment (ESA) of the Site was documented in a report prepared by Clay Point Associates, Inc. (CPAI) dated August 1, 2007. In December, 2007, The Johnson Company performed an update of the CPAI Phase I ESA for NRPC. Based on the findings of the Phase I investigation and Update, several potential Contaminants of Concern (COCs) were identified that are known or suspected to be present in elevated levels in soil or groundwater at the Site, as follows:

- The historical usage of solvent-based inks, as well as significant quantities of acetone and ethyl acetate, may have resulted in releases of these products to the ground or subsurface media at the Site. It is also notable that some inks have historically contained heavy metals, petroleum-related solvents, chlorinated solvents such as trichloroethene, and polychlorinated biphenyls (PCBs).
- The truck loading bays and the hazardous waste loading dock are areas where hazardous materials and petroleum product movement were most concentrated, and where the potential for spills or releases was greatest.
- Grease or oil staining was observed in the vicinity of the compressor. A separate boiler house, from which the boiler has been removed, is located to the east of the main building.
- Historical use of degreasers or cleaning products is likely to have occurred throughout the building, with the potential for heaviest use in and around the maintenance room on the eastern wall of Building #1.
- Floor drains and catch basins are present in or near areas where petroleum products and ink were used; therefore, sediment collected in the sumps of these units may be contaminated with volatile organic compounds (VOCs), petroleum, or PCBs.

In addition, although not a recognized environmental condition, the potential presence of asbestos, lead paint, and mold may have an impact on site redevelopment and/or reuse.

2.0 METHODOLOGY AND RESULTS

The scope of work for this assessment was developed in accordance with the US EPA's Triad Approach[1] for streamlined brownfield site assessments and cleanups and was intended to build upon previous investigations to gather sufficient data to develop a corrective action plan for this Site. This investigation was conducted in accordance with the procedures described in the following documents: the Generic Quality Assurance Project Plan (QAPP) (RFA# 07285); the St. Albans QAPP Addendum dated January 23, 2008; the Modification to the QAPP Addendum, dated February 20, 2008; and the 2nd Modification to the QAPP Addendum, dated June 12, 2008. In order to better assess the extent of and risks posed by contaminants already identified or suspected to be present at the Site, environmental investigations consisting of the following items were conducted: a) concrete floor/pad screening and sampling for PCBs; b) soil quality screening and sampling; c) groundwater quality sampling; d) floor drain and catch basin sediment sampling; e) sampling water contained in the shredder pit; f) an asbestos and lead paint assessment; g) delineation and sampling of the former dump site; and h) a mold assessment and sampling. Additionally, a water table map was created. Details pertaining to each aspect of the Phase II site investigation are included in the following sections. Unless otherwise noted, all samples were placed in coolers with ice for transportation and were shipped using Chain of Custody protocol via overnight courier to Eastern Analytical, Inc. of Concord, New Hampshire for analysis.

2.1 CONCRETE SCREENING AND SAMPLING FOR PCBS

2.1.1 Indoor Concrete Screening for PCBs Methodology

Screening for PCBs using wipe sampling was conducted on January 28, 2008 inside all of the buildings in areas that were associated with printing and ink handling. Wipe samples, which capture PCBs over a 10 cm by 10 cm surface, were collected at a total of 10 locations (P1 through P-10), as well as one duplicate location (collected from an area adjacent to the original sample). Areas where ink staining was visible were selected for sampling, with separate samples collected at different stain colors. Samples P-1 through P-3 were collected from colored stains

[1] U.S. Environmental Protection Agency, *Using the Triad Approach to Streamline Brownfields Site Assessment and RFCleanup*; Brownfields Technology Primer Series, EPA 542-B-03-002, June 2003.

on the floor of Building #1, P-4 was collected from painted concrete in Building #2, P-5 through P-7 were collected from stains on the former Printing Area floor, P-8 was collected from stains on the ink storage room, P-9 was collected at stained concrete in the mixing room, and P-10 was collected from a stain on the hazardous waste storage area floor. The sampling locations are shown in Figure 2. Wipe sample locations were prepared by clearing debris from a flat section of flooring. An area measuring 10 cm by 10 cm was thoroughly wiped using a laboratory provided, hexane-saturated cloth, and the cloth was placed in a glass jar with a Teflon-lined lid. Since these samples were collected from porous surfaces, the results could be used for screening only.

2.1.2 Indoor Concrete Screening for PCBs Results

The results from the concrete wipe sampling are provided in Table 1a. All wipe samples contained PCBs at levels above 1 ug/100 cm^2. As required, the TSCA PCB Coordinator, Ms. Kimberly Tisa, was notified on February 5, 2008 about the screening results. A QAPP amendment (dated February 20, 2008) was prepared to address concrete bulk sampling requirements; the indoor concrete bulk sampling is discussed below in Sections 2.1.3 and 2.1.4.

2.1.3 Indoor Concrete Sampling for PCBs Methodology

Sampling indoor concrete for PCBs was proposed as a multi-stage process, with the first stage conducted on February 25, 2008. The second and third stages, conducted on June 17-19, 2008 and August 7-8, 2008, involved collecting additional samples to more finely delineate the areas of concern.

In Stage 1, a total of 15 bulk concrete samples and one duplicate sample were collected from inside Buildings #1, #2, and #3, with some locations placed adjacent to the former wipe sampling locations, particularly where the highest PCB wipe results were reported. The locations of these samples are shown on Figure 2, and include four locations in Building 1 (B-12 through B-15), seven locations in Building 2 (B-5 through B-11), and four locations in Building 3 (B-1 through B-4). Samples were collected using an impact hammer drill with a 1 inch diameter drill bit. The drill was used to create two co-located, 0.5 inch deep holes in the

concrete at each location. The concrete dust created during drilling was collected using a stainless steel scoopula and placed into a glass jar. The scoopula and the drill bit were decontaminated between locations by wiping with a hexane-saturated cloth. The bulk concrete dust samples were analyzed at Eastern Analytical, Inc. for PCBs via EPA Method 8082 with Soxhlet extraction.

In Stage 2, a similar methodology to that described above was used to collect 81 floor samples and 7 duplicate samples (54 samples and 5 duplicates from Building #1 and 27 samples and 2 duplicates from Buildings #2 and #3). The locations of these samples are shown on Figure 2. Unlike the samples collected in Stage 1, each sample from the Stage 2 sampling was a composite of material taken from multiple, adjoining 100 ft^2 grid squares. The majority of samples were composited from four grid squares, but three (B#2 K5, L5; B#2 M5, N5; B#2 O5, P5) consist of just two grid squares due to their placement near walls. All samples were analyzed for PCBs at Phoenix Environmental Laboratories (PEL) of Manchester, Connecticut using EPA Method 8082 with Soxhlet extraction.

In Stage 2, in addition to the floor samples, 10 wall samples and 1 duplicate were collected in and around the former printing area and hazardous waste storage area rooms in Building #2. Wall samples were collected using similar methodology described above. The walls were not divided into grid squares like the floor, and samples were collected from discrete locations from visibly stained sections of wall approximately 1.5-2' above the floor, which are shown in Figure 2. Bulk concrete samples from the walls were also sent to PEL and analyzed for PCBs via EPA Method 8082 with Soxhlet extraction.

In Stage 3, the investigation focused on rooms adjacent to the manufacturing floor in Building 1, specifically the maintenance room (approximately 2,400 square feet) near the middle of Building 1 on the eastern side and the warehouse/storage area (approximately 10,450 square feet) that runs along the entire western length of Building 1. Because it is a relatively small room, samples were collected from the floor of the maintenance room at intervals of 1 per 100

square feet, in accordance with TSCA regulations. In the larger warehouse/storage area, where PCBs were printing operations were unlikely to have occurred, a larger grid spacing of 1 sample per 400 square feet, was used. Unlike in Stage 2, the samples from the larger grid spacing were not composited because the target concentration of 1 part per million (ppm) would have been exceeded if any PCBs were present above the detection limit of 0.33 ppm if the result was multiplied by a factor of 4.

2.1.4 Indoor Concrete Sampling for PCBs Results

Concrete bulk PCB sampling results are provided in Table 1b. As illustrated in Figure 3, the highest PCB concentrations in the concrete floor and walls were detected in samples from the area comprising the former printing room, hazardous waste storage room, and ink mixing room. The EPA's Toxic Substances Control Act (TSCA) requires that all disposal and continued use of porous materials (including concrete) that contain concentrations of PCBs greater than 1 ppm be regulated by the TSCA Regional PCB Coordinator. The TSCA requirements for a self-implementing clean-up plan for PCBs vary according to the intended use of the site and the concentrations, and are summarized in Table 2.1, below.

Table 2.1 PCB Impacted Concrete Use/Disposal Options

Bulk Concentration in Porous Concrete	Options for Reuse
For Occupancy (Building 1):	
Less than 1 ppm	May be reused without restrictions.
Between 1 and 10 ppm for high occupancy space OR Between 1 and 25 ppm for low occupancy space.	High occupancy space (average occupancy of 6.7 hours per week or more by any person): Upper limit of 10 ppm. Must be capped with 6 inches of concrete or asphalt and a deed restriction is required. Low occupancy space (average occupancy of less than 6.7 hours per week by any person): Upper limit of 25 ppm. May be reused with a deed restriction to limit occupancy and prevent other uses. If demolished, must be disposed of as solid waste.
Between 25 and 50 ppm for low occupancy space	High occupancy space: Not allowed. Low occupancy space: Site must be secured by a fence, marked with a sign that includes the PCB M_L mark, and a deed restriction is required.
Between 50 and 100 ppm for low occupancy space	High occupancy space: Not allowed. Low occupancy space: Must be capped with 6 inches of concrete or asphalt and a deed restriction is required.
Greater than 100 ppm	High occupancy space: Not allowed. Low occupancy space: Not allowed.
For Demolition (Buildings 2 and 3):	

Table 2.1 PCB Impacted Concrete Use/Disposal Options	
Bulk Concentration in Porous Concrete	**Options for Reuse**
Less than 1 ppm	No restrictions on disposal. Considered "clean fill" by VT DEC.
Between 1 and 50 ppm	Disposal as solid waste required. State of Vermont permitted landfill or TSCA permitted hazardous waste landfill will accept this waste.
Above 50 ppm	Disposal as hazardous waste required. Only a RCRA permitted hazardous waste landfill or a TSCA permitted PCB disposal/treatment facility may accept this waste.

The Stage 2 sampling effort provided a more detailed view of PCB distribution at the Site. In order to produce a conservative, worst case scenario estimate of the PCB contamination each analytical result from the bulk concrete floor sampling was multiplied by the number of grid squares which comprised the sample to obtain an "adjusted" value. This method is approved for use in the EPA's TSCA regulations when sampling following a remedial action, and was approved for use in assessment at this Site by Ms. Kimberly Tisa of TSCA.

As expected, the most elevated concentrations of PCBs in concrete floor and wall samples are relatively well confined to the rooms where printing occurred or where inks were mixed and stored. Although the highest reported PCB concentrations did come from the area in and around the former printing area and ink storage and mixing area, after multiplying the reported PCB concentration by the number of grid squares comprising the sample, adjusted concentrations greater than 1 ppm were reported throughout the majority of the areas sampled.

2.1.4.1 PCB Results: Indoor Concrete in Building #1

Adjusted results from Stage 2 sampling in Building #1 ranged from between non-detectable levels (< 0.33 ppm) and 192 ppm. All but one of the 400 ft^2 sample areas (B#1-E7,E8,F7,F8) contained adjusted concentrations greater than 1 ppm. Adjusted PCB concentrations were between 1 and 10 ppm at 34 of the 54 sample areas in Building #1, and 15 of the 54 samples had adjusted concentrations between 10 and 50 ppm. Adjusted PCB concentrations above 50 ppm were present at four of the 400 ft^2 grids: one set of three in a continuous line in the northwest corner of Building #1, and another located near the center of the eastern wall (see Figure 3).

The Stage 3 sampling results from the Maintenance Room on the east side of the manufacturing floor and the Warehouse to the west were all below 10 ppm, but some were above 1 ppm. In particular, samples collected along the eastern side of the maintenance room and the near the doorway to the manufacturing floor contaminated PCB concentrations between 1 and 2.9 ppm. In the Warehouse area, the center aisle and all locations near the middle doorway to the manufacturing floor contained PCB concentrations between 1 and 3 ppm.

These results indicate that there is a total area of approximately 25,000 square feet of concrete slab in Building #1, including the manufacturing floor, Warehouse, and Maintenance Room, that contains surficial PCB concentrations between 1 and 10 ppm. Within this area, approximately 15,000 square feet are located in the manufacturing area, approximately 8,000 square feet are in the Warehouse, and approximately 1,700 square feet are located in the Maintenance Room. According to the adjusted results, the area of concrete in Building #1 containing PCBs at concentrations between 10 and 50 ppm is approximately 6,200 square feet, and an additional 1,660 square feet contains PCBs at concentrations above 50 ppm. In Building #1, the average concrete thickness is approximately 0.7 feet; therefore, the total volume of concrete containing more than 10 ppm of PCBs is approximately 204 cubic yards (161 cubic yards between 10 and 50 ppm, and 43 cubic yards above 50 ppm). The volume of concrete inside the Warehouse with PCB concentrations between 1 and 10 ppm is estimated at 207 cubic yards. In the Maintenance Room, the volume of concrete with concentrations between 1 and 10 ppm is approximately 44 cubic yards.

2.1.4.2 PCB Results: Indoor Concrete in Buildings #2 and 3

The adjusted results from Stage 2 sampling in Buildings #2 and #3 ranged from non-detectable levels to 760 ppm, with the highest concentrations reported in the locations to the east and north of the former printing press (see Figure 3). All but one of the 27 sample areas (B#2-

A1,A2,B1,B2, located outside of the printing room) in Buildings #2 and #3 contained adjusted PCB concentrations above 1 ppm. A total of 14 of the 27 samples contained adjusted concentrations between 1 and 10 ppm, while eight (8) of the 27 samples had concentrations between 10 and 50 ppm. Three of the four areas with adjusted PCB concentrations above 50 ppm are located in a continuous line along the eastern wall of the printing room, and the remaining 400 ft^2 grid is immediately northwest of this line. During coring activities in this area for additional sampling, the concrete slab thickness was determined to be 1.17 feet (14 inches), which is greater than in the remainder of Buildings #2 and 3. Bulk concrete sampling completed in Stage 1 indicated that the PCB concentrations in the concrete in Buildings #2 and 3 are below 1 ppm; however, a line of grid samples collected from immediately outside the printing room wall (lines 1 and 2) contained adjusted PCB concentrations that ranged from non-detectable levels (one sample) to 3 ppm. However, it is believed that the discrete samples collected in Stage 1 are a good indication that PCB concentrations above 1 ppm do not extend to the remainder of the floor in these buildings (see Figure 3). The area of concrete associated with the Printing Area containing PCBs at concentrations between 1 ppm and 50 ppm is approximately 9,000 square feet (4,000 square feet outside the Printing Area and 5,000 square feet inside the Printing Area). The average concrete thickness in Buildings #2 and 3 is approximately 0.7 feet, and the thickness inside the Printing Area is approximately 1.2 feet; therefore, the total volume of concrete with concentrations between 1 and 50 ppm that would be disposed of from area associated with the Printing Area in Buildings #2 and #3 (if the entire slab is removed) is approximately 326 cubic yards. There is an additional 1,600 square feet of concrete containing PCBs at concentrations above 50 ppm inside the Printing Area, resulting in a demolition volume of 75 cubic yards.

The bulk concrete samples taken from the walls in and around the former printing area in Stage 2 were not composite samples and the results are not “adjusted” concentrations. The wall sample nearest the loading dock (W-5) contained PCBs at 120 ppm. The samples from the southern wall of the printing area (W-6 and W-7) contained PCBs at 1.1 ppm and 2.4 ppm, respectively. As shown on Figure 3, all of the other samples either did not contain PCB

concentrations above laboratory detection limits, or contained concentrations below 1 ppm. These samples were collected from a height of 2 feet or less above the floor. It is anticipated that, where PCBs were detected above 1 ppm, they may have been sprayed onto the wall and may be distributed as high as 7 feet above the floor. It is assumed that in the printing room, the entire length of the southern wall and the southern section of the western wall (a total of 78 linear feet) may be coated with PCBs between 1 and 50 ppm. Using the 7 foot height, this results in an area of 546 square feet, and a volume of approximately 13 cy (assuming the wall is constructed of standard concrete masonry units), and a mass of 13 tons. It is assumed that all of the walls of the hazardous waste storage room are coated with PCBs at concentrations above 50 ppm. These walls have a total linear length of approximately 67 feet, and an area (using a height of 7 feet) of 469 square feet. The resulting volume and mass of the walls contaminated with PCBs above 50 ppm is 11 cubic yards and 11 tons.

2.1.5 Outdoor Transformers Sampling for PCBs Methodology

The TSCA regulations, 40 CFR 761 Subpart N require that one sample be collected per 100 square feet of concrete floors or pads where PCB contamination is suspected (Subpart N also states that a minimum of three samples per matrix must be collected in smaller areas, but a smaller number of samples was approved by EPA). Each of the two concrete pads in the transformer areas on the western side of Buildings #2 and #3 are approximately 200 square feet or less; therefore, 2 bulk concrete samples were planned at each concrete pad. On February 6, 2008, a representative from Central Vermont Public Service (CVPS), which owns the transformers on Pad 1 (located to the west of Building #2) and services the transformers on Pad 2 (adjoining the northwestern corner of Building #3), was present at the Site to allow entry into the fenced transformer enclosures. However, although there was sufficient space to work in the Pad 2 enclosure, the fence around Pad 1 is extremely close to the live transformers and it was judged to be unsafe to enter this enclosure to perform sampling. Two bulk concrete samples (Pad 2 [S] Conc and Pad 2 [N] Conc) were collected using the impact hammer drill method described in Section 2.1.3. In addition, the following soil samples were collected from each side of each transformer pad (a total of four samples from each substation): Pad 1 (N, S, E, and W) Soil, and

Pad 2 (N, E, S, and W) Soil. In addition, a duplicate of Pad 1 (S) Soil was collected. All samples were analyzed for PCBs via EPA Method 8082 with Soxhlet extraction.

2.1.6 Outdoor Transformers Sampling for PCBs Results

The PCB sampling results for concrete are provided in Table 1b and soil results are summarized in Table 1c. The bulk concrete samples from the substation located at the northwestern corner of Building #3 (Pad 2) did not contain any PCBs above the laboratory detection limits. None of the soil samples from either transformer substation contained PCBs above the laboratory detection limits with the following exceptions: the soil sample from the eastern side of Pad 2 contained the Aroclor 1260 at 0.2 ppm, and the sample from the southern side of the pad contained an Aroclor 1260 concentration of 0.4 ppm, which exceeds the Region 9 Residential PRG of 0.22 mg/kg.

Based on these results, it is estimated that soils with an area of approximately 250 square feet on the southern and eastern side of the Pad 2 substation (see Figure 7) may contain PCBs at levels above the Region 9 PRG Residential threshold. If the depth of contamination is estimated at 1 foot, the total volume of PCB-impacted soils in this area is 9 cubic yards.

2.2 SOIL QUALITY SCREENING AND SAMPLING

2.2.1 Test Pits Methodology

In an effort to determine the extent of dumping and/or buried trash in the wooded area to the north of the building, six test pits were to be excavated to a minimum depth of 6 feet below ground surface (b.g.s.). The trees and brush from the intended test pit areas were cleared by Gosselin Construction during the week of January 28, 2008. However, a representative from the City of St. Albans who was in attendance before the excavation started indicated that a main clay sewer line was located in the vicinity of the planned test pits, but no map exists that shows the precise routing or depth of this line. Due to below freezing temperatures during the excavation on February 6, 2008, a broken clay sewer line would have been extremely difficult to repair; therefore, The Johnson Company elected to complete three excavations to maximum depths of 3 to 4 feet on the southern side of the wooded area, and four excavations to a maximum depth of 2

feet closer to the center of the area. It was believed that this coverage would be sufficient to evaluate if near surface trash was present. On February 6, 2008, Gosselin Excavating completed these test pits, called T-1 through T-7, as shown on Figure 4. All test pits were approximately 8 feet long by 4 feet wide, with the following depths: T-1, 3 feet; T-2, 4 feet; T-3, 3 feet; and T-4 through T-7, 2 feet. The Johnson Company collected headspace samples in Ziploc bags from the top, bottom, east sidewall, and west sidewall in test pits T-1, T-2 and T-3, and from the top and bottom of the shallower test pits. A Thermo Instrument 10.6 eV OVM photoionization detector (PID) was used to screen the headspace samples for VOCs in the field. These samples were also later screened for metals using the Innov-X X-Ray Fluorescence (XRF) Analyzer. Based on the headspace readings and the observed presence of trash, samples were collected from T-1 Bottom (3 feet), the T-2 Bottom (4 feet) and T-5 Top (0.5 foot) and analyzed for VOCs by EPA Method 8260B, the 13 Priority Pollutant list of metals by EPA Method 6020A, and PCBs via EPA Method 8082. The 13 Priority Pollutant list includes antimony, arsenic, beryllium, cadmium, chromium, copper, lead, mercury, nickel, selenium, silver, thallium, and zinc. The T-5 Top sample was also analyzed for SVOCs by EPA Method 8270C because the highest PID headspace reading was from this sample.

Approximately 15 additional test pits were dug by hand on June 17, 2008 to more precisely delineate the extent of the trash. Pits were advanced to a depth of at least one foot below ground surface or until the vertical extent of refuse was identified. Soil samples were collected from two locations in the main dump area and were analyzed for the list of Region 9 PRG metals via EPA Method 6020 and for PCBs using EPA Method 8082 with Soxhlet extraction.

2.2.2 Test Pits Results

2.2.2.1 Soil Conditions

The first test pit excavated, T-1, was located approximately 80 feet north of the northern edge of the building and 84 feet east of the railway tracks. Although this test pit location was within the forested area, it appears to have been the most accessible area outside the building

because there is a driveway that terminates at the northwestern corner of the building at an overhead door. Although the presence of fallen leaves and heavy brush obscured the ground surface, it was apparent during excavation that this corner has been historically used as a dump for cans and bottles. Similar refuse was observed along the tree line parallel to the building. In the test pit T-1, bottles and rusted cans were present to a depth of 3 feet. An out-of service clay pipe, which appeared to have been previously broken, was also encountered at a depth of approximately 2.5 feet. The clay pipe was observed by an official from the City of St. Albans. The trash appeared to end at the 3 foot depth, and the soil at this depth appeared to be native, reddish brown clay and gravel.

No trash was discovered in any of the other test pits (T-2 through T-7). Soil in these test pits appeared to be native soil, with topsoil at the surface, and layered sandy soils below. One test pit, T-3, was located adjacent to a gathering area, where a plastic picnic table, plastic chairs, and a metal, standalone fire pit were located, but no refuse was uncovered during the excavation here.

Although the soils in the test pits did not appear or feel wet, seeps appeared in the open excavations at 3 feet below ground surface (b.g.s.) in the T-3 test pit and at 2.5 feet b.g.s. in the T-4 test pit.

Based on the findings of the hand-excavated test pits completed in June, 2008, the main dump area is estimated to be a 22 by 24 foot oval (approximately 400 ft^2, with the wider portion oriented east to west) centered on test pit T-1. The trash in the dump area appeared to be deeper in the center portion (approximately 3-feet b.g.s.) and shallower towards the edges (approximately 2-feet b.g.s.). In addition to the main dump area, a 54 foot by 62 foot area (3,350 ft^2) surrounding the main dump area contains scattered surficial man-made debris, primarily broken glass, bricks and cinder blocks, at a depth of less than 6 inches. Accounting for the various depths across the dump area, the total volume of trash requiring removal is approximately 66 cubic yards.

No groundwater was encountered during the June 2008 hand excavation of test pits.

2.2.2.2 Test Pit PCB Results

The PCB analytical results for the test pit samples collected on January 28, 2008 and the two dump samples collected on June 17, 2008 are provided in Table 1c. No PCBs were detected in any of the samples collected from the former dump site above the laboratory reporting limits or the applicable Region 9 PRGs.

2.2.2.3 Test Pit Metals Results

The metals and PID headspace screening results for the test pit samples are summarized in Table 2 and the laboratory analytical results for the selected confirmatory metals samples are provided in Table 3. The XRF screening indicated that the concentrations of most metals screened for were below their respective EPA Region 9 Residential Preliminary Remediation Goals (PRGs), although iron concentrations were relatively high in most samples, at levels near or exceeding the PRG of 23,000 mg/kg. Arsenic was also reported in several screening samples at levels above the PRG of 0.39 mg/kg and above the upper range of naturally-occurring arsenic concentrations of 12 mg/kg which is used informally by the VT DEC and VT DOH (Coppolino, 2007). The highest arsenic concentrations were generally detected in the 0 to 6 inch samples. Since arsenic is a common contaminant in coal, it is possible that the contamination has resulted from airborne deposition from historical coal use in the city. One sample, however, T-1 E (collected from a depth of 1.5 feet in the area of buried trash) contained concentrations of several elements according to the screening, including arsenic, cobalt, iron, lead and manganese, which were well above the PRGs. Because all test pit laboratory soil samples were selected based on the headspace PID or from visual observations of soils before XRF screening was conducted, the T-1 E sample was not analyzed at the laboratory, but it should be considered to be the most metals-contaminated soil sample in the test pit area. The PID headspace results for all samples were relatively low, with only the samples at T-5 Top (0-0.5’) and T-6 Bott (2’) registering any readings above 0 ppmV, and these PID readings were 1.3 ppmV and 0.1 ppmV, respectively.

The laboratory analytical samples chosen were T-1 Bott (3'), T-2 Bott (4'), and T-5 Top (0-0.5'). The results for the T-1 Bott and T-2 Bott samples confirmed that the extents of contaminated soils were above these depths, except for a detection of vanadium in the T-1 Bott sample which, at 82 mg/kg, exceeded the Region 9 Residential PRG of 78 mg/kg. The surficial sample from T-5 contained no metals above the PRGs except arsenic, which equaled the Vermont background concentration of 12 mg/kg.

The laboratory analytical results for the two samples (Dump-1 and Dump-2) collected on June 17, 2008 indicated that no metals were present above the PRGs with the exception of lead in both samples, although arsenic was also near the upper limit of the acceptable background range for Vermont of 12 mg/kg. In the Dump-1 sample, the lead concentration of 1,000 mg/kg exceeded the PRG of 400 mg/kg, and the concentration of arsenic was 11 mg/kg. The lead concentration in the Dump-2 sample was only slightly lower, at 910 mg/kg, and the arsenic concentration was 9.7 mg/kg. As discussed in Section 2.2.2.1, there are approximately 66 cubic yards of soil that may be impacted by elevated lead and arsenic concentrations.

2.2.2.4 Test Pit VOC Results

The VOC PID headspace screening results are provided in Table 2, and the VOC analytical results for the test pit samples are provided in Table 4. No VOCs were detected in any of the samples above the laboratory reporting limits or the applicable Region 9 PRGs.

2.2.2.5 Test Pit SVOC Results

The results from the SVOC sample for the T-5 Top (0-0.5') sample are provided in Table 5. No SVOCs were detected in any of the samples above the applicable Region 9 PRGs.

2.2.3 *Deep Soil Borings Methodology*

A total of 11 deep soil borings were completed between February 7 and 11, 2008 to investigate the potential presence of metals, polychlorinated biphenyls (PCBs), volatile organic compounds (VOCs), and semi-volatile organic compounds (SVOCs) in soil. Inside the building, a total of seven 8-inch diameter holes were cored through the concrete slab at locations throughout the building (some of these locations were thought to also be downgradient of

potential source areas of chemical or petroleum releases, based on maps of the previous manufacturing plant layout). In Building #1, boring MW-1 was located near the southwestern corner of the manufacturing area, outside of the garage; boring MW-2 was located near the western wall of the manufacturing space and at the edge of one former printing area; and boring MW-3 was sited at the northern edge of the printing area and to the west of the condenser. In Building #2, boring MW-4 was located in the main manufacturing area near the wall of the former printing area. Three borings were completed in Building #3: MW-5 was located near the center of the manufacturing area and to the northwest of the printing area; MW-6 was located at the western edge of the manufacturing area, to the north of the conveyor belt motor, and immediately east of the shredder pit; and MW-7 was installed inside the truck loading bay at the northwestern edge of the building. Outside the building, the MW-8 boring was completed immediately outside of the loading bay on the southwestern side of Building #1, the MW-9 boring was located in the lawn immediately north of Lower Newton Street, the MW-10 boring was placed on the southern side of the hazardous waste loading bay and to the northwest of the former acetone/acetate tank, and the MW-11 boring was located to the north of the northwestern corner of the building. Completing the MW-11 boring in its intended position farther to the north in the wooded area was not possible because snow and ice on the slope prevented the drill rig from accessing the cleared portion of the wooded area.

A track-mounted Geoprobe® using a Macro-Core® soil sampling liner was used by Stone Environmental, Inc. (SEI) to complete all of the soil borings. The soils were examined for stratigraphy and visual or olfactory evidence of contamination. Boring logs recording the geology for each hole are provided in Appendix 1. No holes were cored to refusal.

Screening for VOCs was conducted as the Macro-Core® liners were cut open immediately after removal from the hole using a 10.6 eV PID. In addition, metals screening samples were collected from the top and bottom of the first core liner, and from each successive core. These metals screening samples were analyzed for metals using the Innov-X XRF Analyzer. A total of 41 metals screening samples were collected and analyzed from the deep soil

borings. The results of the XRF sampling were used to select one sample from each boring for laboratory analysis of the Region 9 PRG list of metals (aluminum, antimony, arsenic, barium, beryllium, cadmium, chromium, cobalt, copper, iron, lead, manganese, mercury, nickel, selenium, sliver, thallium, tin, vanadium, and zinc) via EPA Method 6020. The surficial sample (0-1') for all borings (MW-1 through MW-11) were submitted for confirmatory laboratory analysis based on the XRF screening data.

Two soil samples (one near surface and one near the water table) from each well location were collected for analysis of VOCs via EPA Method 8260B (total of 22 samples and 1 duplicate). The samples analyzed for VOCs included: MW-1 (2' and 27'), MW-2 (0-1' and 10'), MW-3 (6.5' and 15'), MW-4 (0-1' and 4.5'), MW-5 (0-1' and 7'), MW-6 (5.3' and 11.8'), MW-7 (6' and 11'), MW-8 (1' and 5'), MW-9 (5' and 10'), MW-10 (1' and 6'), and MW-11 (2' and 6'). In addition, a duplicate of the MW-11 (6') sample was analyzed for PCBs.

The initial concrete PCB screening results did indicate the presence of PCBs above 1 ug/100 cm^2 in concrete at the Site, so a total of 11 soil samples and 1 duplicate were collected from the 0-1 foot depth at each boring (MW-1 through MW-11). One duplicate soil sample was also submitted from MW-4 (0-1') for analysis. All samples were analyzed for PCBs using EPA Method 8082 with Soxhlet extraction at Eastern Analytical, Inc.

One sample from each building (MW-1 [2-2.3'] from Building #1, MW-4 [0-1'] from Building #2, and MW-7 [0-1'] from Building #3) and from the loading dock (MW-8 [1']) were analyzed for the full scan of SVOCs via EPA Method 8270C including selective ion monitoring (SIM) for PAHs.

2.2.4 Deep Soil Borings Results

2.2.4.1 Deep Soil Borings PCB Results

The PCB analytical results for the deep soil boring samples are provided in Table 1c. No PCBs were detected in any of the samples except in the MW-10 (0-1') sample, where Aroclor

1254 was reported at 10 ppm and Aroclor 1260 was reported at 0.9 ppm. Concentrations of both of these Aroclors in the MW-10 (0-1') sample exceed the Region 9 Residential PRG of 0.22 ppm. The location of this boring is between the asphalt pavement that serves the hazardous waste loading platform and the eastern side of the building, and the immediate area is not paved. Additional sampling was conducted in June 2008 to delineate the extent of PCB contamination in this area, as discussed in Section 2.2.7.

2.2.4.2 Deep Soil Borings Metals Results

The metals screening results for the deep soil samples are summarized in Table 2 and the laboratory analytical results for the selected confirmatory samples are provided in Table 3. The XRF screening did not indicate that any of the soil samples contained concentrations of the selected metals above their respective Region 9 PRGs except iron and arsenic in several samples, and thallium in one sample. However, the confirmatory laboratory samples indicated that the iron concentrations in all samples, although somewhat high, were below the Region 9 Residential PRG of 23,000 mg/kg, and that arsenic concentrations in all samples were significantly lower than the commonly used Vermont background concentration of 12 mg/kg. The only metal that did exceed a Region 9 Residential PRG in any of the samples was vanadium in the MW-10 (0-1') sample that, at a concentration of 95 mg/kg, exceeds the PRG of 78 mg/kg. Vanadium is used in the production of some black inks, and its presence may be related to a release of ink, but it is also distributed through the burning of fuels. Since vanadium tends to adhere to soil sediments (ATSDR, 1995), it is likely that it is confined to the surficial layer of soil, in the general area of the PCB impacts discussed in Section 2.2.4.1.

2.2.4.3 Deep Soil Borings VOC Results

The VOC analytical results are summarized in Table 4. The only detections of any VOC compounds above the laboratory reporting limits were reported in the soil samples from the MW-4 boring. Trichloroethene (TCE) was present in the MW-4 (0-1') and MW-4 (4.5') samples at concentrations of 0.19 mg/kg and 0.17 mg/kg, respectively. The EPA Region 9 Residential PRG for TCE is 0.053 mg/kg.

An additional investigation to delineate the area of TCE impacts to soil was performed in June, 2008, as described below in Section 2.2.5.2.

2.2.4.4 Deep Soil Borings SVOC Results

The results from the SVOC sampling are provided in Table 5. With the exception of the polynuclear aromatic hydrocarbon (PAH) range, no SVOCs were detected in any of the deep soil boring samples, and these were only present in the MW-8 (0-1') sample. At this location, the concentration of benzo(a)pyrene was 0.15 mg/kg, which is above the Region 9 Residential PRG of 0.062 mg/kg; however, this sample was collected from beneath a layer of asphalt, which is a potential source of PAHs in itself.

2.2.5 Shallow Soil, Sediment and Standing Water Sampling Methodology

2.2.5.1 General Sampling for Multiple Contaminants

On January 30, 2008, Mr. Alan Robtoy of the City of St. Albans and his crew put a drain snake down the fill pipe at the southern wall of Building #1 and were able to determine that the pipe turned 90 degrees to the west and continues until it ends inside the basement of the building. Mr. Robtoy reported that the pipes appear to have been connected to a free-standing aboveground storage tank (AST) which is no longer present. Since no evidence of staining, odor or stressed vegetation was observed during any of the Site inspections, no soil or groundwater sampling in this area was deemed necessary unless evidence of gross petroleum contamination was detected in any of the other wells.

A total of four floor drains were located inside Building #2, which serviced the ink mixing room, the southern wall of the printing press room, the manufacturing area immediately outside of the printing press room's western wall, and the western side of the manufacturing area beneath the conveyor belt. The ladder that leads down into the shredder pit was used to enter the pit, but the bottom of the pit was covered with approximately 8 inches of turbid water, which had iced over. As a result, no floor drain could be observed, but it was determined that the standing water could be sampled. On February 25, 2008, a long-handled dipper was used to collect a sample of the standing water (called Pit-W). The Pit-W sample was analyzed for PCBs via EPA

Method 8082 and VOCs by EPA Method 8260B. Although a sample was collected for analysis of SVOCs via EPA Method 8270C, the bottle was broken in transit and none of the water could be analyzed.

On February 6, 2008, a hand auger was used to collect samples of sediment from two floor drains inside Building #2: in the printing area (PP-FD), and beneath the conveyor belt (Conv-FD). The hand auger used to collect the samples was decontaminated using Alconox soap and distilled water between sampling locations. These samples were analyzed for PCBs via EPA Method 8082 with Soxhlet extraction, the 13 Priority Pollutant Metals via EPA Method 6020 (due to an error on the chain of custody, the PRG list of metals was not analyzed as intended), and the full scan of SVOCs by EPA Method 8270C including SIM for PAHs.

In addition, on February 6, 2008, the floor drain in the boiler building was located but could not be opened, so soils were collected from two low areas in the floor along the eastern wall of the building where considerable amounts of soil had collected (BDrain). This sample was analyzed for the 13 Priority Pollutant Metals via EPA Method 6020, VOCs via EPA Method 8260B, and the PAH range of SVOCs by EPA Method 8270C with SIM analysis.

On the same day, a pickaxe was used to remove the top lift of frozen soil and collect a shallow sample of soil at the door on the western side of the storage shed (Storage Shed [0.5 to 1']). This sample was analyzed for PCBs via EPA Method 8082 with Soxhlet extraction, the 13 Priority Pollutant Metals via EPA Method 6020, VOCs using EPA Method 8260B, and the full scan of SVOCs by EPA Method 8270C including SIM for PAHs. Three additional samples (PAH-1 through PAH-3) were collected from the vicinity of the Storage Shed on June 17, 2008 as described below in Section 2.2.7.

On February 25, 2008, Mr. Robtoy and his crew returned to the Site and removed the grate from the catch basin located to the southeast of the hazardous waste storage platform. Mr. Robtoy explained that this catch basin was a combined sewer, and that much of the water flow

was from the sanitary sewer. A long-handled dipper was used to collect sediment samples from the catch basin sump. These samples were analyzed for PCBs via EPA Method 8082 with Soxhlet extraction, and the full scan of SVOCs by EPA Method 8270C including SIM for PAHs. No catch basin was observed outside of the boiler house, and Mr. Robtoy confirmed that he was not aware of one in this location.

2.2.5.2 PAH-Specific Sampling Methodology

On June 17, 2008, three shallow soil samples (PAH-1 through PAH-3) were collected from the storage shed located east of the hazardous materials loading dock at an interval of 0 to 0.5 foot b.g.s. Samples were collected with a trowel which was decontaminated with Alconox soap and deionized water between samples. The PAH-1 sample was located approximately 2 feet south of the Storage Shed, the PAH-2 sample was collected 12 feet to the west of the door on the western wall, and the PAH-3 sample was collected 19 feet north of the northwest corner of the shed. The three soil samples were analyzed for the PAHs range of SVOCs via EPA Method 8270C using SIM analysis for low-level reporting.

2.2.5.3 TCE-Specific Sampling Methodology

On June 17, 2008, eight holes (SC-1 through SC-8), four "proximal" at approximately10-feet and four "distal" at approximately 20-feet, were advanced through the concrete slab and into the sub-slab soil in the vicinity of monitoring well MW-4. The purpose of this effort was to more accurately delineate the extent of chlorinated VOCs (specifically TCE) soil contamination in the vicinity of this well. Seven of the holes were located in the manufacturing area to the west of the Printing Area, whereas SC-7 was located inside the printing room (see Figure 4). In the manufacturing area, the concrete slab was approximately 7-inches thick, but the concrete at location SC-7 was approximately 14 inches thick.

During the June investigation, shallow samples were taken from each of the eight holes at a depth of 0.5-feet to 1.5-feet using a clean hand auger. Deeper samples were taken from four of the eight locations at a depth of approximately 3 to 5 feet b.g.s. using a split spoon sampling device driven by a jackhammer. Of the four deeper samples collected, three were from proximal

locations (SC-2, SC-3, and SC-4) and one was from distal location SC-7. VOC readings were taken with a PID using the headspace method at approximate 1-foot intervals at all sample locations. The split spoon and the auger were decontaminated with Alconox and deionized water after collecting each sample. All samples were analyzed for chlorinated VOCs using EPA Method 8260B. In addition, the sampling equipment was decontaminated using hexane before and after collecting samples from location SC-7 because this sample was also analyzed for PCBs via EPA Method 8082 with Soxhlet extraction due to its location inside the former printing area.

A follow-up stage of soil sampling was completed on August 14, 2008, in which nine additional holes (SC-9 through SC-16 and SCMW-12) were cored in concrete at locations between the June 2008 sampling locations near the western wall of the manufacturing area and the eastern wall of Building #2. A Geoprobe® drill rig operated by Eastern Analytical, Inc. was subcontracted to complete all soil borings to a depth of eight feet. Samples were collected using direct push rods with Macrocore® butyrate liners, and all samples were screened in the field for VOCs using a PID with the response factor set at 1.3 to preferentially analyze TCE. Because the objective of this sampling event was to estimate soil disposal volumes, samples were collected at a depth of 2.5-3.5 feet in four borings (SC-9, SC-10, SC-12, and SC-14), and at a depth of 7 to 8 feet in all nine borings (SC-9 through SC-15, and SCMW-12).

2.2.5.4 PCB-Specific Sampling Methodology

The June 2008 investigation also included collecting samples from soil and asphalt in the vicinity of the hazardous materials loading dock (LD-1 through LD-3) and ink stain area (IS-1 through IS-3) shown in Figure 3, where previous PCB releases were suspected. One shallow (0-1.5') and two deep (1.5-3') samples were collected from each of these areas and analyzed for PCBs using EPA Method 8082 with Soxhlet extraction.

2.2.6 Shallow Soil, Sediment and Standing Water Sampling Results

The sediment present in the floor drains inside Building #3 was generally similar in texture and color to that of topsoil; however, the PP-FD drain was packed with a gelatinous

substance with several multicolored layers, which appeared to be an amalgamation of waste inks and foam-like material.

2.2.6.1 Shallow Soil, Sediment and Standing Water PCB Results

PCB results for soil and sediment are summarized in Table 1c. None of the sediment samples contained PCBs above the Region 9 Residential PRGs for soil with the exception of the PP-FD sample, which contained an Aroclor-1254 concentration of 0.8 mg/kg. The PRG for this PCB congener is 0.22 mg/kg.

The PCB results for the water in the shredder pit are summarized in Table 6. No PCBs were detected above the laboratory detection limits or the Vermont Groundwater Enforcement Standard (VGES) in the Pit-W sample.

No PCBs were present above laboratory detection limits in the soil samples collected at either of the two depth intervals from soil core location SC-7 in the former Printing Area.

No PCBs were reported above laboratory detection limits in the samples collected from the vicinity of the Ink Stain (IS-1 through IS-3).

In the loading dock area where MW-10 is located, the additional sampling results indicate that the near-surface soils between the loading dock and the corner of the building contain very high PCB concentrations (170 ppm in sample LD-1 [0-1.5 ft]), while approximately 10 feet away at the MW-10 location, the surficial PCB concentration was 10.9 ppm. The LD-2 sample contained a concentration of 0.52 ppm, and the LD-3 sample results were below the laboratory detection limits for each Aroclor of 0.18 ppm. Therefore, the estimated area of impacted soil and asphalt is approximately 470 square feet, as outlined on Figure 7. Assuming an average depth of contamination of 2.5 feet, the corresponding estimated in-place volume of impacted soils is 44 cubic yards. It is assumed that approximately half of these soils contain PCBs at concentrations above 50 ppm, and these 22 cubic yards must be disposed of as hazardous waste.

2.2.6.2 Shallow Soil, Sediment, and Standing Water Metals Results

The laboratory analytical results for metals in soil and sediment are summarized in Table 3. No metals were present in the soil or floor drain sediment samples at concentrations that exceeded the Region 9 Residential PRGs except lead, which was reported in the Conv-FD sample at 610 mg/kg.

The metals results for the standing water Pit-W sample are summarized in Table 10. No metals were reported above the VGES limits except the following: cadmium was detected at a concentration of 0.006 mg/L, which exceeds the VGES of 0.005 mg/L; and lead was reported at a concentration of 0.019 mg/L, which is above the VGES of 0.015 mg/L. It is estimated that the shredder pit currently contains approximately 650 gallons of standing water, although this volume may change due to evaporation and/or leaks in the roof.

2.2.6.3 Shallow Soil, Sediment and Standing Water VOC Results

The VOC results for the BDrain and Storage Shed samples are provided in Table 4. No VOCs above their laboratory detection limits or applicable Region 9 Industrial PRGs were reported in either sample.

The VOC results for the Pit-W sample are provided in Table 7. No VOCs above their laboratory detection limits or applicable VGES levels were reported in the water sample.

In the June 2008 samples collected from the sub-slab soil in Building #2, TCE was reported above laboratory reporting limits in all soil core location samples except the two collected from location SC-7 (in the Printing Area). Reported TCE concentrations ranged from 0.19 mg/kg in SC-4 (0.5-1.5') to 2.9 mg/kg in SC-5 (0.5-1.5'), all of which exceeded the PRG of 0.053 mg/kg. No other chlorinated VOCs were detected above laboratory detection limits in any of the soil core location samples. Although TCE has historically been used in printing inks, it is also a common degreaser which can migrate through concrete into the soil and groundwater.

In the August 2008 samples, all samples contained TCE with the exception of the two samples located in the southwestern portion of Building #2 (SC-11 and SC-16) and the three samples located along the northern wall of Building #2 (SC-10, SC-13, and SC-15). The concentrations of TCE in the other samples ranged from 0.13 mg/kg in the SCMW-12 (7-8 feet) sample nearest the western wall of the building to 15 mg/kg in the SC-12 (7-8 feet) sample in the northern-central portion of the building, although only one other sample, SC-9 (7-7.8 feet), contained a TCE concentration above 2.8 mg/kg, which is the recently promulgated (but not currently available on-line) revised Residential Federal Screening Level. The area of shallow soils (to a depth of 3.5 feet) impacted by TCE at levels above 0.053 mg/kg is estimated at 13,200 square feet, which results in a volume of 1,711 cubic yards, or 2,567 tons. As shown on Figure 5, the area of deep soils (to a depth of 8 feet) impacted by TCE above the 0.053 mg/kg screening level is approximately 9,800 square feet, which results in an additional soil volume of 1,633 cubic yards, or 2,450 tons. In total, there are 2,930 cubic yards, or 4,395 tons, of soil below Building #2 that contain TCE concentrations above 0.053 mg/kg. However, it is estimated that within this area of contamination, the soils with TCE concentrations above the new 2.8 mg/kg screening level are limited to an area of 2,400 square feet, with a full depth of 8 feet, which results in a volume of 712 cubic yards, or 1,066 tons.

2.2.6.4 Shallow and Sediment SVOC Results

Table 5 includes a summary of SVOC results for the floor drain, catch basin, and soil samples and the PAH results for the BoilerD sample. The only non-PAH compound detected in any of the soil or sediment samples was pentachlorophenol, which was reported at 70 mg/kg in the Conv-FD sample. This concentration is many times greater than the Region 9 Residential PRG of 3.0 mg/kg. It is not clear what the source of pentachlorophenol in this floor drain sediment was; although this compound was historically used as a biocide in inks, it was also used as an insecticide and fungicide, and is much more commonly found as a wood preservative. Several PAH compounds were also detected in the Conv-FD sample above their Region 9 Residential PRG levels, including benzo(a)anthracene at 8.0 mg/kg (PRG is 0.62 mg/kg), benzo(b)fluoranthene at 10.0 mg/kg (PRG is 0.62 mg/kg), benzo(k)fluoranthene at 10.0 mg/kg

(PRG is 6.2 mg/kg), benzo(a)pyrene at 7.0 mg/kg (PRG is 0.062 mg/kg), and possible exceedences of indeno(1,2,3-cd)pyrene (PRG is 0.62 mg/kg) and dibenzo(a,h)anthracene (PRG is 0.062 mg/kg). It is notable that, despite the composition of the materials in the PP-FD floor drain, which appeared to be foam-like, no typical plasticizers such as phthalates were detected above the laboratory detection limits in the sample.

The BDrain sample contained the next highest concentrations of PAHs, with concentrations of benzo(a)anthracene (2.0 mg/kg), benzo(k)fluoranthene (2.0 mg/kg), benzo(a)pyrene (5.0 mg/kg), and indeno(1,2,3-cd)pyrene (1.0 mg/kg). It is anticipated that all of the soil inside the low areas in the boiler house contains levels of PAHs that are well above the residential and industrial thresholds. The actual volume of these soils could not be measured, but is estimated at 6 cubic yards.

The Storage Shed and catch basin (CB-1) samples also contained concentrations of benzo(a)pyrene which, at 0.07 mg/kg and 0.08 mg/kg, respectively, were slightly above the Region 9 Residential PRG of 0.062 mg/kg. Additional sampling in the vicinity of the Storage Shed in June, 2008 served to delineate the area of PAH impact, as no PAHs were reported above their respective PRGs in any of the June samples. Based on these results and the results of the sample collected in February, 2008, it has been assumed that the soil along the western side of the storage shed contains elevated concentrations of PAHs (slightly above residential limits). The area of impacted soils in this location is estimated at 350 square feet, and if an average depth of contamination of 6 inches is assumed, the resulting in-place volume is approximately 7 cubic yards.

2.2.7 Comparison of Field Screening and Analytical Soil Sample Results

A comparison between the results of soil samples analyzed by field screening methods to those obtained from laboratory analyses was performed. The results of comparative analyses for metals are included in Table 11.

The XRF metals screening values were generally similar to or within a factor of two in comparison with the laboratory analytical values for iron, lead, and manganese. The results for arsenic, chromium, cobalt, and zinc tended to have much larger differences between screening and laboratory values, with the screening value being biased high. All XRF method detection limits were lower than the applicable Region 9 PRGs, except for arsenic and cadmium. Once soil heterogeneity is accounted for, the results are considered acceptable for screening purposes.

2.3 GROUNDWATER QUALITY INVESTIGATION

2.3.1 Groundwater Quality Investigation Methodology

Between February 7 and 11, 2008, a total of 11 groundwater monitoring wells were installed in soil borings at the Site. One well, MW-9, located in the lawn at the northern edge of Lower Newton Street, was placed to determine "background" groundwater quality at the Site. The additional ten wells were located as described in Section 2.2.3.

All of the wells were installed by SEI using their Geoprobe® track-mounted drill rig under the direction of The Johnson Company. Wells were constructed with 1 inch diameter PVC pipe and factory-slotted screens. The annular space was filled with sand, and a hydrated bentonite seal was placed between the top of the sand and the ground surface. Inside the building and at the MW-8 location (in the loading bay) and MW-9 location (in the lawn), wells were completed with flush-mounted, protective road boxes which were set in concrete. The two additional outdoor wells, MW-10 and MW-11, were left with PVC stickups because they are expected to be removed before building construction occurs. Screen lengths varied based on the total depth of the well, as summarized in Table 2.3, below. Well construction logs are provided in Appendix 1.

Table 2.3 Well Depths and Screen Lengths		
Well Name	**Total Depth**	**Screen Length**
MW-1	21 feet	10 feet
MW-2	11.9 feet	10 feet
MW-3	16.3 feet	10 feet
MW-4	10.1 feet	7 feet
MW-5	11.1 feet	9 feet
MW-6	12.9 feet	10 feet
MW-7	10.3 feet	9 feet
MW-8	9.9 feet	5 feet
MW-9	10 feet	5 feet
MW-10	6.3 feet	4 feet
MW-11	7.2 feet	5 feet

During installation of MW-1, the Geoprobe® core barrel broke while it was being withdrawn from the hole. As a result, a 10 foot length of the steel core barrel was left in the ground between 5 and 15 feet b.g.s. at this hole. Since the well had already been constructed, sand was used to fill the annular space to 9.5 feet b.g.s. and a bentonite plug was placed between the core barrel and the PVC riser from 9.5 to 1.5 feet b.g.s.

All wells were developed on the same day they were installed by pumping at a high rate to remove fines. The top of casing at each well was surveyed following installation. Water levels in all wells were measured on February 25, 2008.

On February 12, 2008, wells MW-1 through MW-10 were purged and sampled using low-flow procedures for laboratory analysis of VOCs via EPA Method 8260B and the VGES list of metals via EPA Method 6020, which includes antimony, arsenic, barium, cadmium, chromium, lead, manganese, mercury, nickel, selenium, and thallium. On February 25, 2008, MW-11 was sampled for the same parameters (an attempt to sample on February 12 had been unsuccessful, as discussed below). On February 25, three to five well volumes were purged from wells MW-4, MW-5, MW-6, and MW-7 and samples were collected for analysis of the full SVOC scan via EPA Method 8270C. Duplicate VOC and metals samples were collected from the MW-1 well.

A deviation from low-flow sampling protocols was necessary during sampling of the outdoor wells MW-9 through MW-11. Due to a combination of very slow recharge and cold weather (approximately 15 degrees F), the water froze in the tubing while pumping. As a result, the YSI multi-parameter monitoring instrument could not be used. Instead, a minimum of three well volumes was purged from each well over time (occasionally, the tubing needed to be removed and allowed to thaw), and a sample was collected immediately thereafter. At MW-11, however, the recharge was extremely slow, and the water froze in the VOC collection vials before sufficient water could be collected to fill them. As a result, a bubble-free sample could not be collected from this well, and the recharge was too slow to collect a metals sample without water freezing in the tubing. Therefore, the samples from MW-11 were collected during a return visit on February 25, 2008.

One additional groundwater sample from monitoring well MW-10 was collected on June 18, 2008 using low flow sampling techniques. The sample was sent to EAI for analysis of PCBs via EPA Method 8082.

On August 14, 2008, as part of the additional investigation for TCE beneath Building #2, one additional monitoring well was constructed in the SCMW-12 boring located on the western wall of the building, inside the warehouse area. This well was completed similar to monitoring wells MW-1 through MW-11, and a road box was installed. The total depth of the well was approximately 13.5 feet. This well, MW-12, and existing wells MW-3, MW-4, and MW-6 were sampled using low-flow techniques on August 18, 2008, and all samples were analyzed for the list of chlorinated VOCs using EPA Method 8260B.

2.3.2 Groundwater Quality Investigation Results

2.3.2.1 Groundwater Flow Direction

The measurements of groundwater depths from March 25, 2008 and August 18, 2008 are provided in Table 8, and water table equipotential maps from these dates are provided in Figures 6a and 6b. Groundwater flow direction at the Site is generally toward Lake Champlain to the

east, with some localized variation beneath Building #3 where flow converges to what appears to be a former channel.

2.3.2.2 Groundwater VOC Results

A summary of laboratory VOC concentrations is included in Table 7. In the March, 2008 sampling round, no VOCs were detected above laboratory detection limits in any of the wells except in MW-4 and MW-10, which both contained low levels of acetone (significantly below the VGES of 700 ug/L). Groundwater in the MW-10 well also contained low concentrations (considerably lower than VGES levels) of petroleum-related compounds 2-butanone (also known as MEK) and 4-methyl-2-pentanone (also called MIBK).

Sampling results from the additional sampling round in August, 2008 from the chlorinated VOC analyses were slightly different, and appear to reflect some seasonal variation. In this round, groundwater in monitoring well MW-4 contained TCE at 7 ug/L, which is greater than the VGES of 5 ug/L. In addition, the newly installed monitoring well MW-12 contained a TCE concentration of 190 ug/L and a concentration of cis-1,2-dichloroethene (cis-DCE) of 2,100 ug/L. The VGES limits for TCE and cis-DCE are 5 ug/L and 70 ug/L, respectively. As cis-DCE is a compound that is produced when TCE breaks down, these results indicate that some anaerobic biodegradation is occurring in groundwater in this area. Due to slow recharge in the MW-12 monitoring well, the well was pumped dry before parameters could stabilize, but it appears that reducing conditions may be present based on the negative oxidation-reduction potential (ORP) measurements. Reducing conditions are favorable for natural attenuation of chlorinated compounds, but other information would be required to estimate how effective this process will be over time in reducing the concentrations.

2.3.2.3 Groundwater SVOC Results

The groundwater SVOC analytical results are summarized in Table 9. No SVOC compounds were detected in groundwater with the exception of diethylphthalate, which was reported in MW-4 and MW-7 at 4 ug/L and 3 ug/L, respectively, and benzoic acid in MW-4 at 5 ug/L. There are no VGES limits for diethylphthalate or benzoic acid, but these detections are

only slightly above the laboratory detection limit and are considered to be relatively low. The laboratory detection limit for pentachlorophenol, which was detected at a high concentration in the Conv-FD floor drain, is above the VGES standard of 1 ug/L, but no detections above the laboratory detection limits of 5 and 6 ug/L were reported.

2.3.2.4 Groundwater Metals Results

Results from the VGES list metals analyses for the groundwater samples are provided in Table 10. No metals were detected at concentrations that exceeded their respective VGES limits with the exception of manganese (VGES of 0.3 mg/L) in the samples from MW-7 (0.54 mg/L), MW-9 (0.48 mg/L), MW-10 (0.62 mg/L) and MW-11 (0.42 mg/L).

Although the manganese levels in these wells are somewhat elevated, it should be noted that manganese is often naturally occurring in groundwater due to contact with iron and manganese-bearing rock. Based on the relatively high concentrations of iron in the soils at the Site, it is likely that this process is occurring in groundwater in these wells.

2.3.2.5 Groundwater PCB Results

The results of the PCB sampling at monitoring well MW-10 are summarized in Table 6. No PCBs were detected above laboratory detection limits or VGES standards in this well.

2.3.3 Asbestos Inspection Methodology

An asbestos inspection was completed by Clay Point Associates, Inc. (CPAI) on March 31 and May 9, 2008. This inspection was an update of previous asbestos inspection also completed by CPAI in 2002 for the Fonda Group, Inc. The asbestos inspection was performed in accordance with the Vermont Regulations for Asbestos Control V.S.A. Title 18, Chapter 26 and 40 CFR Part 763, “Asbestos Containing Materials in Schools: Final Rule and Notice” (EPA/AHERA) by a State of Vermont Certified Asbestos Inspector. The asbestos survey included all buildings (including the boiler house and sheds), and the roofing materials. A total of 82 asbestos samples were collected and analyzed using EPA Method 600/R-93/116 at EMSL Laboratory of Woburn, Massachusetts.

2.3.4 Asbestos Inspection Results

The full asbestos inspection report provided by CPAI is included in Appendix 4. The results of the asbestos sampling indicate that there is asbestos present in multiple building materials in or associated with Building #1, Building #2, Building #3, the boiler house and the storage shed. In Building #1, asbestos-containing building materials (ACBM) included window glazing in one window, and some roofing materials (some flashing cement and the silver coating). In Building #2, ACBM consisted of caulking material associated with some steel window frames, roof patching material, and lightweight cement on the roof deck. In Building #3, ABCM was present in the built-up roofing on the southwest corner, and in roof patching material. ACBM associated with the boiler house included insulating materials on piping inside the boiler house and in the overhead fixture that houses the pipe as it crosses the paved driveway and enters Building #1. The roofing material on the Storage Shed and the wooden fire hydrant shelter also contained ABCM.

2.3.5 Lead-Based Paint Inspection Methodology

CPAI conducted an inspection for lead-based paint in Building #1 on March 26, April 3, April 30, and May 2, 2008. Screening for lead-based paint was conducted using an XRF. No drip-line or mid-yard soil samples were collected for analysis.

2.3.6 Lead-Based Paint Inspection Results

The full lead-based paint inspection report for Building #1 provided by CPAI is included in Appendix 5. In general, positive lead-based paint results were reported in materials associated with windows in several rooms, some walls, some doors and door jambs, some I-beams and posts, as well as yellow-painted surfaces on the interior and exterior of the building.

2.3.7 Mold Investigation Methodology

The mold assessment was conducted by CPAI on March 31, 2008. The mold assessment consisted of a physical investigation of Building #1, and included a survey for suspicious odors that could be caused by the presence of fungal growth and a visual inspection of building materials/surfaces for visible fungal growth, staining, peeling, water damage, etc… A hydrometer was used to collect temperature and relative humidity readings inside and outside the

building, and the moisture content of sheet rock and wood building components was measured with a moisture meter. Four tape lift samples were collected from areas with mold growth on April 30, 2008 and analyzed using direct microscopic examination for microbial characterization at EMLab P&K of Union, New Jersey.

2.3.8 Mold Investigation Results

The full mold investigation report prepared by CPAI is provided in Appendix 6. The following interpretation of the CPAI report has been prepared by Ms. Terry Churchill, a Certified Industrial Hygienist with The Johnson Company:

1) Moisture readings indicate that there is a water problem in Building #1. There is sufficient moisture in specific locations in the basement, first, and second floors to support fungal growth; there is sufficient substrate (organic material on which to grow) at all three levels to support fungal growth. Moisture in the basement may infiltrate due to hydrostatic forces acting against porous foundation material.

2) Mold growth may be influenced by ventilation, as the two species found in the basement are not found anywhere else; which means that the spores are localized and are not moving around. Another explanation could be that the mold in the basement cannot compete with the mold types found on the first and second floor and / or vice versa.

3) The mold species found on the first floor, Stachybotrys, is known to be a producer of mycotoxins, and has been used as an indicator of indoor air quality issues in the past. Aspergillus and Penicillium, found on the second floor, can elicit allergic-type immunological reactions in sensitized individuals.

4. The combination of water and mold growth indicate that the building is a reservoir of biological aerosols capable of causing adverse effects in sensitized populations. Control

of this potential hazard can be accomplished by resolving the water infiltration, and removing and / or treating structural building components that exhibit mold growth.

2.4 QUALITY ASSURANCE / QUALITY CONTROL MEASURES

Field sampling and on-site and laboratory analysis activities were conducted in accordance with an EPA-approved Quality Assurance Project Plan (QAPP) for this project. Quality assurance and quality control measures appear to have been satisfactory during the course of the project, as no data were rejected due to improper collection techniques, sample delivery issues or analytical instrumentation problems. A comparison of field screening results and laboratory analytical results for metals is provided in Table 11. In addition, a relative percent difference (RPD) calculation is shown in each table where a duplicate sample was analyzed, in the adjacent column (unless all analytes were below detection limits for both the original and duplicate samples). The RPD is defined as 100 times the difference between the two samples, divided by the mean of the two samples. A small RPD indicates good correlation between the two samples. For groundwater samples, RPD values ranged from 0 to 10 percent and for soil samples the RPD ranged from 0 to 106 percent. RPD values for concrete samples collected on February 15, 2008 ranged from 10 to 40 percent, while the RPD values for samples collected on June 18 & 19, 2008 ranged from 0 to 15 percent. Due to the heterogeneous nature of soil and concrete samples, some difference should be expected in the results and these RPD values are considered to be acceptable.

All samples were deemed to have adhered to acceptance policies by the analytical laboratories and all laboratory quality control issues (calibration check standards, method blanks, matrix spike samples, laboratory control samples, surrogate recoveries, etc.) were found to be appropriate.

As a result of the analysis of the quality assurance and quality control issues related to this project, the analytical data for the project are deemed useable, accurate and complete for the purposes of this report.

3.0 CONCLUSIONS

The Phase II Environmental Site Assessment included a) concrete floor/pad screening and sampling for PCBs; b) soil quality screening and sampling; c) groundwater quality sampling; d) floor drain and catch basin sediment sampling; e) sampling water contained in the shredder pit; f) an asbestos and lead paint assessment; and g) a mold assessment and sampling. The results of the investigation are summarized below.

3.1 OVERVIEW

The results of this ESA indicate that many of the compounds tested in soil and groundwater at the Site are not of significant concern. These compounds include VOCs in most soil and most groundwater, SVOCs in most soils and all groundwater, and most metals in soils and groundwater. Except for chlorinated solvents in soil and groundwater beneath Building #2, no evidence of gross contamination in soils or groundwater was observed during the investigation.

PCBs, some metals, TCE, and some SVOCs were detected above regulatory limits in some media at the Site. These constituents of concern are discussed below. Figure 7 depicts the areas of concern for these analytes.

3.1.1 PCBs

Inside the building, PCBs were determined to be present above the TSCA regulation limit of 1 ppm in the concrete slab in two general areas: inside the manufacturing area (where some printing presses were used), warehouse, and maintenance room in Building #1; and in the Printing Area on the eastern side of Building #2, which formerly housed a large printing press, ink mixing room, and hazardous waste storage areas.

3.1.1.1 PCBs in Building #1

These results indicate that there is a total area of approximately 25,000 square feet of concrete slab in Building #1, including the manufacturing floor, Warehouse, and Maintenance Room, that contains surficial PCB concentrations between 1 and 10 ppm. Within this area, approximately 15,000 square feet are located in the manufacturing area, approximately 8,000

square feet are in the Warehouse, and approximately 1,700 square feet are located in the Maintenance Room. According to the adjusted results, the area of concrete in Building #1 containing PCBs at concentrations between 10 and 50 ppm is approximately 6,200 square feet, and an additional 1,660 square feet contains PCBs at concentrations above 50 ppm. In Building #1, the average concrete thickness is approximately 0.7 feet; therefore, the total volume of concrete containing more than 10 ppm of PCBs is approximately 204 cubic yards (161 cubic yards between 10 and 50 ppm, and 43 cubic yards above 50 ppm). The volume of concrete inside the Warehouse with PCB concentrations between 1 and 10 ppm is estimated at 207 cubic yards. In the Maintenance Room, the volume of concrete with concentrations between 1 and 10 ppm is approximately 44 cubic yards.

3.1.1.2 PCBs in Buildings #2 and 3

The area of concrete associated with the Printing Area containing PCBs at concentrations between 1 ppm and 50 ppm is approximately 9,000 square feet (4,000 square feet outside the Printing Area and 5,000 square feet inside the Printing Area). The average concrete thickness in Buildings #2 and 3 is approximately 0.7 feet, and the thickness inside the Printing Area is approximately 1.2 feet; therefore, the total volume of concrete with concentrations between 1 and 50 ppm that would be disposed of from area associated with the Printing Area in Buildings #2 and #3 (if the entire slab is removed) is approximately 326 cubic yards. There is an additional 1,600 square feet of concrete containing PCBs at concentrations above 50 ppm inside the Printing Area, resulting in a demolition volume of 75 cubic yards.

It is assumed that in the printing room, the entire length of the southern wall and the southern section of the western wall (a total of 78 linear feet) may be coated with PCBs between 1 and 50 ppm. Using the 7 foot height, this results in an area of 546 square feet, and a volume of approximately 13 cy (assuming the wall is constructed of standard concrete masonry units), and a mass of 13 tons. It is assumed that all of the walls of the hazardous waste storage room are coated with PCBs at concentrations above 50 ppm. These walls have a total linear length of approximately 67 feet, and an area (using a height of 7 feet) of 469 square feet. The resulting

volume and mass of the walls contaminated with PCBs above 50 ppm is 11 cubic yards and 11 tons.

PCBs were also present at levels significantly above the EPA Region 9 Residential PRG in the area between the hazardous waste storage area loading platform and the eastern exterior wall of Building #2, in the vicinity of monitoring well MW-10. The estimated area of impacted soil and asphalt is approximately 470 square feet. Assuming an average depth of contamination of 2.5 feet, the corresponding estimated in-place volume of impacted soils is 44 cubic yards. It is assumed that approximately half of these soils contain PCBs at concentrations above 50 ppm, and these 22 cubic yards must be disposed of as hazardous waste.

The floor drain located in the Printing Area's printing press room contained materials with a PCB concentration of 0.8 ppm, which exceeds the Region 9 Residential PRG. It is also anticipated that the floor drain in the ink mixing room, which was filled with sediment but not sampled, also contains PCBs at a similar level. In total, these floor drains are estimated to contain 0.02 cubic yards of sediment.

3.1.1.3 PCBs in Transformer Areas

Both transformer substations on the western sides of Building #2 (Pad 1) and Building #3 (Pad 2) are currently in use with in-service transformers. The transformers at Pad 1 are owned by CVPS and do contain PCBs, whereas the transformers at Pad 2 are owned by the building owner, and do not contain PCBs above regulatory limits. According to information in a previous report, the oil in transformers at Pad 2 was replaced with non-PCB containing oil in 2002. The concrete at Pad 1 could not be sampled during this investigation for safety reasons, but the soil surrounding the concrete pad was sampled at both Pads 1 and 2, and bulk concrete samples were collected at Pad 2. PCBs were present above regulatory limits for residential soil in one soil sample collected from the southern edge of Pad 2. The estimated area of PCB impacts is 250 square feet on the southern and eastern side of the Pad 2. If the depth of contamination is

estimated at 1 foot, the total in-place volume of PCB-impacted soils in this area is approximately 9 cubic yards.

3.1.2 Metals

Based on the findings of the hand-excavated test pits, the main dump area is estimated to be a 22 by 24 foot oval (approximately 400 ft^2, with the wider portion oriented east to west) centered on test pit T-1. The trash in the dump area appeared to be deeper in the center portion (approximately 3-feet b.g.s.) and shallower towards the edges (approximately 2-feet b.g.s.). In addition to the main dump area, a 54 foot by 62 foot area (3,350 ft^2) surrounding the main dump area contains scattered surficial man-made debris, primarily broken glass, bricks and cinder blocks, at a depth of less than 6 inches. Accounting for the various depths across the dump area, the total volume of trash requiring removal is approximately 66 cubic yards. The highest concentration of lead in any of the dump samples was 1,000 mg/kg.

Vanadium was also detected at a concentration that exceeds the Residential PRG in the MW-10 (0-1') sample. As discussed above, this area also contained elevated PCBs, and an initial estimate of the in place vanadium and PCB-affected soils is 470 square feet, or 44 cubic yards.

The floor drain located beneath the conveyor belt in Building #2 contained sediment with a concentration of lead (610 mg/kg) which exceeded the Region 9 Residential PRG. It is also possible that the other floor drain that is located in the manufacturing area of Building #2, on the western side of the Printing Area wall may also contain an elevated lead concentration (this floor drain was not sampled). In total, it is estimated that the volume of lead-contaminated soils in these floor drains is approximately 0.02 cubic yards.

The standing water in the shredder pit contained cadmium (0.006 mg/L) and lead (0.019 mg/L) concentrations that were above the VGES levels. It is estimated that the shredder pit

currently contains approximately 650 gallons of standing water, although this volume may change due to evaporation and/or leaks in the roof.

3.1.3 VOCs

The area of shallow soils (to a depth of 3.5 feet) impacted by TCE at levels above 0.053 mg/kg is estimated at 13,200 square feet, which results in a volume of 1,711 cubic yards, or 2,567 tons. The area of deep soils (to a depth of 8 feet) impacted by TCE above the 0.053 mg/kg screening level is approximately 9,800 square feet, which results in an additional soil volume of 1,633 cubic yards, or 2,450 tons. In total, there are 2,930 cubic yards, or 4,395 tons, of soil below Building #2 that contain TCE concentrations above 0.053 mg/kg. However, it is estimated that within this area of contamination, the soils with TCE concentrations above the new 2.8 mg/kg screening level are limited to an area of 2,400 square feet, with a full depth of 8 feet, which results in a volume of 712 cubic yards, or 1,066 tons.

The TCE contamination in soils appears to be impacting groundwater, likely because residual product stored in voids between soil particles is being released over time. Although no TCE was reported in the groundwater sample from monitoring well MW-4 collected in the winter, the TCE concentration was above the VGES in the summer round (at 7 ug/L). In addition, monitoring well MW-12, which was installed downgradient of the soils containing elevated TCE contained a TCE concentration of 190 ug/L and a concentration of cis-1,2-dichloroethene (cis-DCE) of 2,100 ug/L. The VGES limits for TCE and cis-DCE are 5 ug/L and 70 ug/L, respectively. The presence of a TCE breakdown product (cis-DCE) in groundwater indicates that some anaerobic biodegradation is occurring. However, chlorinated solvents in groundwater have the potential to migrate extensively downgradient and can impact the indoor air quality in buildings located near or downgradient of the source area.

3.1.4 SVOCs

One semi-volatile organic compound (SVOC) in the polynuclear aromatic hydrocarbon (PAH) range, namely benzo(a)pyrene, was detected in the MW-8 (0-1') sample at a concentration above the EPA Region 9 Residential PRG. However, the soil at this location is

currently covered with asphalt, which may be the source of this elevated PAH concentration, and is currently mitigating contact and dust inhalation/ingestion risks to Site users.

Several PAH compounds were also detected in the sample collected from the floor drain beneath the conveyor (Conv-FD) above their Region 9 Residential PRG levels, including benzo(a)anthracene at 8.0 mg/kg (PRG is 0.62 mg/kg). The estimated volumes of PAH contaminated soils or sediments in the Conv-FD floor drain is 0.01 cubic yard. The sample collected from the soils inside the boiler house (BDrain) contained the next highest concentrations of PAHs, with multiple PAH compounds present above the PRG thresholds, including benzo(a)pyrene at 5.0 mg/kg. There are several low areas inside the boiler house where soil has collected, and it is anticipated that all of this soil (estimated at 6 cubic yards) contains elevated PAH concentrations. The Storage Shed and catch basin (CB-1) samples also contained concentrations of benzo(a)pyrene which, at 0.07 mg/kg and 0.08 mg/kg, respectively, were slightly above the Region 9 Residential PRG of 0.062 mg/kg. The total area that is suspected to contain elevated PAH-impacted soils on the western side of the Storage Shed is estimated at 350 square feet, or about 7 cubic yards in-place volume, assuming a depth of impact of 0.5 feet. The sump in the catch basin is estimated to contain approximately 0.05 cubic yards of soil and sediment.

The only non-PAH SVOC compound detected in any of the soil or sediment samples was pentachlorophenol, which was reported at 70 mg/kg in the Conv-FD sample. This concentration is many times greater than the Region 9 Residential PRG of 3.0 mg/kg. It is not clear what the source of pentachlorophenol in this floor drain sediment was; although this compound was historically used as a biocide in inks, but it was also used as an insecticide and fungicide, and is much more commonly found as a wood preservative. It is notable that, despite the composition of the materials in the Printing Area floor drain (PP-FD), which appeared to be foam-like, no typical plasticizers such as phthalates were detected above the laboratory detection limits in the sample.

3.1.5 Asbestos-Containing Materials

In Building #1, asbestos-containing building materials (ACBM) included window glazing in one window, and some roofing materials (some flashing cement and the silver coating). In Building #2, ACBM consisted of caulking material associated with some steel window frames, roof patching material, and lightweight cement on the roof deck. In Building #3, ABCM was present in the built-up roofing on the southwest corner, and in roof patching material. ACBM associated with the boiler house included insulating materials on piping inside the boiler house and in the overhead fixture that houses the pipe as it crosses the paved driveway and enters Building #1. The roofing material on the Storage Shed and the wooden fire hydrant shelter also contained ABCM.

3.1.6 Lead-Based Paint

In general, positive lead-based paint results were reported in materials associated with windows in several rooms, some walls, some doors and door jambs, some I-beams and posts, as well as yellow-painted surfaces on the interior and exterior of the building.

3.1.7 Mold Issues

At the time of the assessment, conditions for mold growth, including excessive moisture as a result of past or current roof leaks and the absence of heating or air conditioning in the building, were favorable. Multiple mold spore types were identified during the investigation, such as Stachybotrys, Aspergillus and Penicillium. Mold control may be accomplished by removing the water infiltration and removing and/or treating structural building components with mold growth.

4.0 RECOMMENDATIONS

Based on the findings of this Phase II ESA, The Johnson Company provides the following recommendations:

- A Corrective Action Feasibility Investigation (CAFI) and Corrective Action Plan (CAP) should be developed in accordance with the VT DEC guidelines to address the following issues of concern at the Site:

- PCB-impacted concrete, soils and sediments
- Metals-impacted shallow soils
- VOC-impacted soils and groundwater
- SVOC impacted soils and sediments

- Although elevated PAH concentrations were detected in the soil sample from the loading dock (MW-8) and in the sediment sample from the catch basin (CB-1), no remedial actions are recommended at these locations.
- Indoor air quality sampling for chlorinated solvents should be conducted at downgradient buildings.

Details of the recommendations listed above are provided as follows:

- The concrete in several areas in Building #1 contains PCBs at concentrations between 1 and 10 ppm, and consequently is not allowed for use in a high occupancy space (such as a store, office or residence). Therefore, it must be removed (either by demolishing the full concrete slab in the affected areas or by scarifying the top layer), or be covered with a 6 inch lift of concrete or asphalt. Similarly, concrete in the former Printing Area in Buildings #2 and #3 contained PCB concentrations between 1 ppm and 15.3 ppm. Since demolition is planned for this area, the occupancy restrictions are not relevant, but the concrete must be disposed of as solid waste, not as clean fill or demolition debris.
- All soils that contain concentrations of PCBs, metals, and/or SVOCs that exceed their respective EPA Region 9 Residential Limits should be removed from the Site so that they will not pose a risk for future users, with the exception of the soil beneath the asphalt pavement in the loading bay area, which is not accessible to Site users, and in the catch basin, which is covered with a heavy grate and unlikely to be a contact risk for residential Site users.
- Sampling indoor air quality in occupied buildings to the west of the Site, which are downgradient with respect to groundwater flow, should be considered. Vacant buildings should not be sampled unless heating and cooling systems are functioning normally; if not,

the results will not be reflective of actual exposures to potential occupants. Determining whether downgradient users are adversely affected by the release of chlorinated solvents will allow vapor intrusion measures to be implemented in advance of cleanup activities at the Site.

4.0 LIMITATIONS

This information is intended for the sole use of the Northwest Regional Planning Commission for the specific purpose of documenting Site contamination at the Former Fonda Group Facility at 15-21 Lower Newton Street in St. Albans, Vermont. No other uses, expressed or implied, are warranted. The design of the investigation was based on sound scientific techniques and experience with similar investigations. However, the conclusions of this assessment are based on limited information. Should additional information become available pertaining to environmental concerns, The Johnson Company reserves the right to re-evaluate conclusions made herein.

The conclusions of this report were derived from information provided to The Johnson Company from the following sources: the U.S. EPA; the Vermont Department of Environmental Conservation; the City of St. Albans; Eastern Analytical, Inc.; Phoenix Environmental Laboratories, Inc.; Clay Point Associates, Inc., and subsurface investigations. Independent verification of the work performed by others was not always possible; therefore its accuracy and reliability cannot be warranted.

This Report was prepared pursuant to Agreements between the Northwest Regional Planning Commission and The Johnson Company dated December 11, 2007 and August 5, 2008. All uses of this Report are subject to the conditions and restrictions contained in the Agreement. The observations and investigations described in this Report are based solely on the Scope of Services provided pursuant to the Agreement and subsequent amendments. The Johnson Company has not performed any additional observations, investigations, studies or other testing not specified in the Agreement or subsequent amendments. The Johnson Company shall not be liable for the existence of any condition the discovery of which would have required the performance of services not authorized under the Agreement. This work has been undertaken in

accordance with generally accepted consulting practices. No other warranty, expressed or implied, is made.

This Report reflects Site conditions observed and described by records available to The Johnson Company as of the date of report preparation. The passage of time may result in significant changes in Site conditions, technology, or economic conditions, which could alter the findings and/or recommendations of the Report. Accordingly, the Client (Northwest Regional Planning Commission) and any other party to whom the Report is provided recognize and agree that The Johnson Company shall bear no liability for deviations from observed conditions or available records after the time of Report preparation.

5.0 REFERENCES

Agency of Toxic Substances and Disease Registry (ATSDR), 1995. "ToxFAQs™ for Vanadium and Compounds", U.S. Department of Health and Human Services, accessed at www.atsdr.cdc.gov/tfacts58.html.

Coppolino, Patricia, 2007. Telephone conversation with Rhonda Kay of The Johnson Company, Vermont Department of Environmental Conservation. August 2, 2007.

JCO, 2007a. "Phase I Environmental Site Assessment: Former Fonda Group Facility, 15-21 Lower Newton Street, St. Albans, Vermont", The Johnson Company, Inc. December 11, 2007.

JCO, 2007b. "Generic Quality Assurance Project Plan RFA 07825: Brownfields Site Assessments in Vermont", The Johnson Company, Inc. August, 2007.

JCO, 2008. "Site-Specific Quality Assurance Project Plan Addendum: Phase II Environmental Site Assessment: Former Fonda Group Facility, St. Albans, Vermont", The Johnson Company, Inc. January 23, 2008.

JCO, 2008. "Modification to Quality Assurance Project Plan Addendum, Revision 2, 01/23/08 (Revision 1): Phase II Environmental Site Assessment, Former Fonda Group Facility, St. Albans, Vermont", The Johnson Company, Inc. February 20, 2008.

TABLES

Table 1a. Analytical Results: Concrete Wipe Screening PCBs

Former Fonda Group Facility, St. Albans, VT

JCO Project #1-1470-13

Location	Depth	Date	PCB-1016		PCB-1221		PCB-1232		PCB-1242		PCB-1248		PCB-1254		PCB-1260		PCB-1262		PCB-1268		Total PCBs
CONCRETE																					
WIPE SCREENING SAMPLES																					
Screening Threshold: 1 ug/100 cm^2																					
			ug/100 cm^2		**ug/100 cm^2**		**ug/100 cm^2**		**ug/100 cm^2**		**ug/100 cm^2**		**ug/100 cm^2**		**ug/100 cm^2**		**ug/100 cm^2**		**ug/100 cm^2**		**ug/100 cm^2**
P-1	Wipe	1/28/2008	U	0.5	U	0.5	U	0.5	U	0.5	U	0.5		1.8	U	0.5	U	NA	U	NA	1.8
P-2	Wipe	1/28/2008	U	0.5	U	0.5	U	0.5	U	0.5	U	0.5		7.3	U	0.5	U	NA	U	NA	7.3
P-3	Wipe	1/28/2008	U	0.5	U	0.5	U	0.5	U	0.5	U	0.5		1.8	U	0.5	U	NA	U	NA	1.8
P-4	Wipe	1/28/2008	U	0.5	U	0.5	U	0.5	U	0.5	U	0.5		4.1	U	0.5	U	NA	U	NA	4.1
P-5	Wipe	1/28/2008	U	0.5	U	0.5	U	0.5	U	0.5	U	0.5		4.3	U	0.5	U	NA	U	NA	4.3
P-6	Wipe	1/28/2008	U	0.5	U	0.5	U	0.5	U	0.5	U	0.5		11	U	0.5	U	NA	U	NA	11
P-7	Wipe	1/28/2008	U	0.5	U	0.5	U	0.5	U	0.5	U	0.5		4.3	U	0.5	U	NA	U	NA	4.3
P-8	Wipe	1/28/2008	U	0.5	U	0.5	U	0.5	U	0.5	U	0.5		5.9	U	0.5	U	NA	U	NA	5.9
P-8 Duplicate	Wipe	1/28/2008	U	0.5	U	0.5	U	0.5	U	0.5	U	0.5		1.8	U	0.5	U	NA	U	NA	1.8
RPD														*106%*							
P-9	Wipe	1/28/2008	U	0.5	U	0.5	U	0.5	U	0.5	U	0.5		1.2	U	0.5	U	NA	U		1.2
P-10	Wipe	1/28/2008	U	0.5	U	0.5	U	0.5	U	0.5	U	0.5		11	U	0.5	U	NA	U	NA	11

U = Compound was not detected above laboratory reporting limit.
NA = Not Analyzed.
Bold/Shaded= Exceeds TSCA screening limits.
RPD = Relative percent difference between original and duplicate samples.

Table 1b. Analytical Results: Bulk Concrete PCBs
Former Fonda Group Facility, St. Albans, VT
JCO Project #1-1470-13

Map Label	Location	Depth	Date	PCB-1016		PCB-1221		PCB-1232		PCB-1242		PCB-1248		PCB-1254		PCB-1260		PCB-1262		PCB-1268		Total PCBs	*Total PCBs x # of Composites*
	CONCRETE																						
	BULK SAMPLES																						
	TSCA Regulated Lower Limit: 1 ppm (total PCBs)																						
				(mg/kg)		**(mg/kg)**		**(mg/kg)**		**(mg/kg)**		**(mg/kg)**		**(mg/kg)**		**(mg/kg)**		**(mg/kg)**		**(mg/kg)**		**(mg/kg)**	***(mg/kg)***
B-1	B-1	0-0.5"	2/25/2008	U	0.1	U	0.1	U	0.1		0.1	U	0.1		0.3		0.1	U	NA	U	NA	0.5	
B-2	B-2	0-0.5"	2/25/2008	U	0.1	U	0.1	U	0.1		0.1	U	0.1		0.3		0.1	U	NA	U	NA	0.5	
B-3	B-3	0-0.5"	2/25/2008	U	0.1	U	0.1	U	0.1		0.1	U	0.1		0.1		0.2	U	NA	U	NA	0.4	
B-4	B-4	0-0.5"	2/25/2008	U	0.1	U	0.1	U	0.1		0.2	U	0.1		0.3		0.1	U	NA	U	NA	0.6	
B-5	B-5	0-0.5"	2/25/2008	U	0.1	U	0.1	U	0.1		0.1	U	0.1		0.2	<	0.1	U	NA	U	NA	0.4	
B-6	B-6	0-0.5"	2/25/2008	U	0.1	U	0.1	U	0.1		0.1	U	0.1		0.1	<	0.1	U	NA	U	NA	0.3	
B-7	B-7	0-0.5"	2/25/2008	U	0.1	U	0.1	U	0.1		0.5	U	0.1		3.8		0.9	U	NA	U	NA	5.2	
B-8	B-8	0-0.5"	2/25/2008	U	0.1	U	0.1	U	0.1		0.2	U	0.1		14		1.1	U	NA	U	NA	15.3	
	B-8 Duplicate	0-0.5"	2/25/2008	U	0.1	U	0.1	U	0.1		0.3	U	0.1		10		1	U	NA	U	NA	11.3	
	RPD										*40%*				*33%*		*10%*						
B-9	B-9	0-0.5"	2/25/2008	U	0.1	U	0.1	U	0.1		0.1	U	0.1		0.2	<	0.1	U	NA	U	NA	0.4	
B-10	B-10	0-0.5"	2/25/2008	U	0.1	U	0.1	U	0.1		0.3	U	0.1		2.3	<	0.1	U	NA	U	NA	2.7	
B-11	B-11	0-0.5"	2/25/2008	U	0.1	U	0.1	U	0.1	U	0.1	U	0.1		0.2		0.2	U	NA	U	NA	0.4	
B-12	B-12	0-0.5"	2/25/2008	U	0.1	U	0.1	U	0.1	U	0.1	U	0.1		0.2		0.4	U	NA	U	NA	0.6	
B-13	B-13	0-0.5"	2/25/2008	U	0.1	U	0.1	U	0.1		0.2	U	0.1		6.8		1.4	U	NA	U	NA	8.4	
B-14	B-14	0-0.5"	2/25/2008	U	0.1	U	0.1	U	0.1		0.2	U	0.1		0.6		0.4	U	NA	U	NA	1.2	
B-15	B-15	0-0.5"	2/25/2008	U	0.1	U	0.1	U	0.1		0.2	U	0.1		0.3		0.3	U	NA	U	NA	0.8	
ad 2 (S) Co	Pad 2 (S) Conc	0-0.5"	2/6/2008	U	0.1	U	0.1	U	0.1	U	0.1	U	0.1	U	0.1	U	0.1	U	NA	U	NA	0	
ad 2 (N) Co	Pad 2 (N) Conc	0-0.5"	2/6/2008	U	0.1	U	0.1	U	0.1	U	0.1	U	0.1	U	0.1	U	0.1	U	NA	U	NA	0	
MR-1	MR-1	0-0.5"	8/8/2008	U	0.33	U	0.33	U	0.33	U	0.33	U	0.33		**		**	U	0.33	U	0.33	1.6	
MR-2	MR-2	0-0.5"	8/8/2008	U	0.33	U	0.33	U	0.33	U	0.33	U	0.33		**		**	U	0.33	U	0.33	0.5	
MR-3	MR-3	0-0.5"	8/8/2008	U	0.33	U	0.33	U	0.33	U	0.33	U	0.33		**		**	U	0.33	U	0.33	1.4	
MR-4	MR-4	0-0.5"	8/8/2008	U	0.33	U	0.33	U	0.33	U	0.33	U	0.33		**		**	U	0.33	U	0.33	1.2	
MR-5	MR-5	0-0.5"	8/8/2008	U	0.33	U	0.33	U	0.33	U	0.33	U	0.33		**		**	U	0.33	U	0.33	1.8	
MR-6	MR-6	0-0.5"	8/8/2008	U	0.33	U	0.33	U	0.33	U	0.33	U	0.33		**		**	U	0.33	U	0.33	1.1	
MR-7	MR-7	0-0.5"	8/8/2008	U	0.33	U	0.33	U	0.33	U	0.33	U	0.33		**		**	U	0.33	U	0.33	1.2	
MR-8	MR-8	0-0.5"	8/8/2008	U	0.33	U	0.33	U	0.33	U	0.33	U	0.33		**		**	U	0.33	U	0.33	1.3	
MR-9	MR-9	0-0.5"	8/8/2008	U	0.33	U	0.33	U	0.33	U	0.33	U	0.33		**		**	U	0.33	U	0.33	0.67	
MR-10	MR-10	0-0.5"	8/8/2008	U	0.33	U	0.33	U	0.33	U	0.33	U	0.33		**		**	U	0.33	U	0.33	1.1	
MR-11	MR-11	0-0.5"	8/8/2008	U	0.33	U	0.33	U	0.33	U	0.33	U	0.33		**		**	U	0.33	U	0.33	0.38	
MR-12	MR-12	0-0.5"	8/8/2008	U	0.33	U	0.33	U	0.33	U	0.33	U	0.33		**		**	U	0.33	U	0.33	1.7	
	MR-12 Duplicate (Dup 1	0-0.5"	8/8/2008	U	0.33	U	0.33	U	0.33	U	0.33	U	0.33		**		**	U	0.33	U	0.33	2.7	
MR-13	MR-13	0-0.5"	8/8/2008	U	0.33	U	0.33	U	0.33	U	0.33	U	0.33	U	0.33		**	U	0.33	U	0.33	1.2	
MR-14	MR-14	0-0.5"	8/8/2008	U	0.33	U	0.33	U	0.33	U	0.33	U	0.33		**		**	U	0.33	U	0.33	0.66	
MR-15	MR-15	0-0.5"	8/8/2008	U	0.33	U	0.33	U	0.33	U	0.33	U	0.33		**		**	U	0.33	U	0.33	1.0	
MR-16	MR-16	0-0.5"	8/8/2008	U	0.33	U	0.33	U	0.33	U	0.33	U	0.33		**		**	U	0.33	U	0.33	1.4	
	MR-16 Duplicate (Dup 2	0-0.5"	8/7/2008	U	0.33	U	0.33	U	0.33	U	0.33	U	0.33		**		**	U	0.33	U	0.33	1.9	
MR-17	MR-17	0-0.5"	8/8/2008	U	0.33	U	0.33	U	0.33	U	0.33	U	0.33		**		**	U	0.33	U	0.33	0.93	
MR-18	MR-18	0-0.5"	8/8/2008	U	0.33	U	0.33	U	0.33	U	0.33	U	0.33		**		**	U	0.33	U	0.33	2.1	
MR-19	MR-19	0-0.5"	8/8/2008	U	0.33	U	0.33	U	0.33	U	0.33	U	0.33	U	0.33	U	0.33	U	0.33	U	0.33	0	
MR-20	MR-20	0-0.5"	8/8/2008	U	0.33	U	0.33	U	0.33	U	0.33	U	0.33		**		**	U	0.33	U	0.33	1.0	
MR-21	MR-21	0-0.5"	8/8/2008	U	0.33	U	0.33	U	0.33	U	0.33	U	0.33		**		**	U	0.33	U	0.33	0.43	
MR-22	MR-22	0-0.5"	8/8/2008	U	0.33	U	0.33	U	0.33	U	0.33	U	0.33		**		**	U	0.33	U	0.33	2.9	
MR-23	MR-23	0-0.5"	8/8/2008	U	0.33	U	0.33	U	0.33	U	0.33	U	0.33		**		**	U	0.33	U	0.33	1.4	
MR-24	MR-24	0-0.5"	8/8/2008	U	0.33	U	0.33	U	0.33	U	0.33	U	0.33		**		**	U	0.33	U	0.33	0.45	
WH-1	WH-1	0-0.5"	8/7/2008	U	0.33	U	0.33	U	0.33	U	0.33	U	0.33		0.6	U	0.33	U	0.33	U	0.33	0.6	

U = Compound was not detected above laboratory reporting limit.
NA = Not Analyzed.
Bold/Shaded= Exceeds TSCA regulation limits.
RPD = Relative percent difference.
** = Mixture

Table 1b. Analytical Results: Bulk Concrete PCBs
Former Fonda Group Facility, St. Albans, VT
JCO Project #1-1470-13

Map Label	Location	Depth	Date	PCB-1016	PCB-1221	PCB-1232	PCB-1242	PCB-1248	PCB-1254	PCB-1260	PCB-1262	PCB-1268	Total PCBs	*Total PCBs x # of Composites*
	CONCRETE													
	BULK SAMPLES													
	TSCA Regulated Lower Limit: 1 ppm (total PCBs)													
				(mg/kg)	(mg/kg)	(mg/kg)	(mg/kg)	(mg/kg)	(mg/kg)	(mg/kg)	(mg/kg)	(mg/kg)	(mg/kg)	*(mg/kg)*
WH-2	WH-2	0-0.5"	8/7/2008	U 0.33	U 0.33	U 0.33	U 0.33	U 0.33	U 0.33	U 0.33	U 0.33	U 0.33	0	
WH-3	WH-3	0-0.5"	8/7/2008	U 0.33	U 0.33	U 0.33	U 0.33	U 0.33	U 0.33	U 0.33	U 0.33	U 0.33	0	
WH-4	WH-4	0-0.5"	8/7/2008	U 0.33	U 0.33	U 0.33	U 0.33	U 0.33	U 0.33	U 0.33	U 0.33	U 0.33	0	
WH-5	WH-5	0-0.5"	8/7/2008	U 0.33	U 0.33	U 0.33	U 0.33	U 0.33	U 0.33	U 0.33	U 0.33	U 0.33	0	
WH-6	WH-6	0-0.5"	8/7/2008	U 0.33	U 0.33	U 0.33	U 0.33	U 0.33	U 0.33	U 0.33	U 0.33	U 0.33	0	
WH-7	WH-7	0-0.5"	8/7/2008	U 0.33	U 0.33	U 0.33	U 0.33	U 0.33	**	**	U 0.33	U 0.33	1.5	
WH-8	WH-8	0-0.5"	8/7/2008	U 0.33	U 0.33	U 0.33	U 0.33	U 0.33	U 0.33	U 0.33	U 0.33	U 0.33	0	
WH-9	WH-9	0-0.5"	8/7/2008	U 0.33	U 0.33	U 0.33	U 0.33	U 0.33	U 0.33	U 0.33	U 0.33	U 0.33	0	
WH-10	WH-10	0-0.5"	8/7/2008	U 0.33	U 0.33	U 0.33	U 0.33	U 0.33	**	**	U 0.33	U 0.33	0.42	
WH-11	WH-11	0-0.5"	8/7/2008	U 0.33	U 0.33	U 0.33	U 0.33	U 0.33	**	**	U 0.33	U 0.33	0.83	
WH-12	WH-12	0-0.5"	8/7/2008	U 0.33	U 0.33	U 0.33	U 0.33	U 0.33	**	**	U 0.33	U 0.33	0.35	
WH-13	WH-13	0-0.5"	8/7/2008	U 0.33	U 0.33	U 0.33	U 0.33	U 0.33	**	**	U 0.33	U 0.33	0.37	
WH-14	WH-14	0-0.5"	8/7/2008	U 0.33	U 0.33	U 0.33	U 0.33	U 0.33	**	**	U 0.33	U 0.33	2.6	
	WH-14 Duplicate (Dup 3	0-0.5"	8/7/2008	U 0.33	U 0.33	U 0.33	U 0.33	U 0.33	**	**	U 0.33	U 0.33	2.8	
WH-15	WH-15	0-0.5"	8/7/2008	U 0.33	U 0.33	U 0.33	U 0.33	U 0.33	**	**	U 0.33	U 0.33	3.0	
WH-16	WH-16	0-0.5"	8/7/2008	U 0.33	U 0.33	U 0.33	U 0.33	U 0.33	**	**	U 0.33	U 0.33	1.7	
WH-17	WH-17	0-0.5"	8/7/2008	U 0.33	U 0.33	U 0.33	U 0.33	U 0.33	**	**	U 0.33	U 0.33	1.7	
WH-18	WH-18	0-0.5"	8/7/2008	U 0.33	U 0.33	U 0.33	U 0.33	U 0.33	**	**	U 0.33	U 0.33	1.7	
WH-19	WH-19	0-0.5"	8/7/2008	U 0.33	U 0.33	U 0.33	U 0.33	U 0.33	**	**	U 0.33	U 0.33	1.7	
WH-20	WH-20	0-0.5"	8/7/2008	U 0.33	U 0.33	U 0.33	U 0.33	U 0.33	**	**	U 0.33	U 0.33	1.8	
WH-21	WH-21	0-0.5"	8/7/2008	U 0.33	U 0.33	U 0.33	U 0.33	U 0.33	**	**	U 0.33	U 0.33	2.4	
WH-22	WH-22	0-0.5"	8/7/2008	U 0.33	U 0.33	U 0.33	U 0.33	U 0.33	**	**	U 0.33	U 0.33	2.8	
WH-23	WH-23	0-0.5"	8/7/2008	U 0.33	U 0.33	U 0.33	U 0.33	U 0.33	**	**	U 0.33	U 0.33	1.8	
WH-24	WH-24	0-0.5"	8/7/2008	U 0.33	U 0.33	U 0.33	U 0.33	U 0.33	**	**	U 0.33	U 0.33	2.4	
WH-25	WH-25	0-0.5"	8/7/2008	U 0.33	U 0.33	U 0.33	U 0.33	U 0.33	**	**	U 0.33	U 0.33	3.4	
WH-26	WH-26	0-0.5"	8/7/2008	U 0.33	U 0.33	U 0.33	U 0.33	U 0.33	**	**	U 0.33	U 0.33	2.0	
	WH-26 Duplicate (Dup 4	0-0.5"	8/7/2008	U 0.33	U 0.33	U 0.33	U 0.33	U 0.33	**	**	U 0.33	U 0.33	1.9	
WH-27	WH-27	0-0.5"	8/7/2008	U 0.33	U 0.33	U 0.33	U 0.33	U 0.33	**	**	U 0.33	U 0.33	0.35	
WH-28	WH-28	0-0.5"	8/7/2008	U 0.33	U 0.33	U 0.33	U 0.33	U 0.33	U 0.33	U 0.33	U 0.33	U 0.33	0	
WH-29	WH-29	0-0.5"	8/7/2008	U 0.33	U 0.33	U 0.33	U 0.33	U 0.33	U 0.33	U 0.33	U 0.33	U 0.33	0	
WH-30	WH-30	0-0.5"	8/7/2008	U 0.33	U 0.33	U 0.33	U 0.33	U 0.33	**	**	U 0.33	U 0.33	0.40	
	WH-30 Duplicate (Dup 5	0-0.5"	8/7/2008	U 0.33	U 0.33	U 0.33	U 0.33	U 0.33	**	**	U 0.33	U 0.33	1.9	
WH-31	WH-31	0-0.5"	8/7/2008	U 0.33	U 0.33	U 0.33	U 0.33	U 0.33	**	**	U 0.33	U 0.33	3.3	
WH-32	WH-32	0-0.5"	8/7/2008	U 0.33	U 0.33	U 0.33	U 0.33	U 0.33	U 0.33	U 0.33	U 0.33	U 0.33	0	
WH-33	WH-33	0-0.5"	8/7/2008	U 0.33	U 0.33	U 0.33	U 0.33	U 0.33	**	**	U 0.33	U 0.33	0.34	
WH-34	WH-34	0-0.5"	8/7/2008	U 0.33	U 0.33	U 0.33	U 0.33	U 0.33	**	**	U 0.33	U 0.33	0.44	
WH-35	WH-35	0-0.5"	8/7/2008	U 0.33	U 0.33	U 0.33	U 0.33	U 0.33	**	**	U 0.33	U 0.33	2.8	
WH-36	WH-36	0-0.5"	8/7/2008	U 0.33	U 0.33	U 0.33	U 0.33	U 0.33	**	**	U 0.33	U 0.33	1.1	
WH-37	WH-37	0-0.5"	8/7/2008	U 0.33	U 0.33	U 0.33	U 0.33	U 0.33	**	**	U 0.33	U 0.33	1.3	
	WH-37 Duplicate (Dup 6	0-0.5"	8/7/2008	U 0.33	U 0.33	U 0.33	U 0.33	U 0.33	U 0.33	0.66	U 0.33	U 0.33	0.66	
WH-38	WH-38	0-0.5"	8/7/2008	U 0.33	U 0.33	U 0.33	U 0.33	U 0.33	**	**	U 0.33	U 0.33	0.4	
WH-39	WH-39	0-0.5"	8/7/2008	U 0.33	U 0.33	U 0.33	U 0.33	U 0.33	U 0.33	U 0.33	U 0.33	U 0.33	0	
WH-40	WH-40	0-0.5"	8/7/2008	U 0.33	U 0.33	U 0.33	U 0.33	U 0.33	U 0.33	U 0.33	U 0.33	U 0.33	0	
WH-41	WH-41	0-0.5"	8/7/2008	U 0.33	U 0.33	U 0.33	U 0.33	U 0.33	**	**	U 0.33	U 0.33	0.43	
WH-42	WH-42	0-0.5"	8/7/2008	U 0.33	U 0.33	U 0.33	U 0.33	U 0.33	**	**	U 0.33	U 0.33	2.0	
WH-43	WH-43	0-0.5"	8/7/2008	U 0.33	U 0.33	U 0.33	U 0.33	U 0.33	U 0.33	U 0.33	U 0.33	U 0.33	0	
WH-44	WH-44	0-0.5"	8/7/2008	U 0.33	U 0.33	U 0.33	U 0.33	U 0.33	U 0.33	U 0.33	U 0.33	U 0.33	0	

U = Compound was not detected above laboratory reporting limit.
NA = Not Analyzed.
Bold/Shaded= Exceeds TSCA regulation limits.
RPD = Relative percent difference.
** = Mixture

Table 1b. Analytical Results: Bulk Concrete PCBs
Former Fonda Group Facility, St. Albans, VT
JCO Project #1-1470-13

Map Label	Location	Depth	Date	PCB-1016	PCB-1221	PCB-1232	PCB-1242	PCB-1248	PCB-1254	PCB-1260	PCB-1262	PCB-1268	Total PCBs	*Total PCBs x # of Composites*
							CONCRETE							
	BULK SAMPLES													
	TSCA Regulated Lower Limit: 1 ppm (total PCBs)													
				(mg/kg)	**(mg/kg)**	**(mg/kg)**	**(mg/kg)**	**(mg/kg)**	**(mg/kg)**	**(mg/kg)**	**(mg/kg)**	**(mg/kg)**	**(mg/kg)**	***(mg/kg)***
	Building #1 Composite Sampling (Results above 10 ppm are in bold)													
1	B#1-A1,A2,B1,B2	0-0.5"	6/18/2008	U 0.33	U 0.33	U 0.33	U 0.33	U 0.33	1.8	U 0.33	U 0.33	U 0.33	1.8	7.2
2	B#1-B3,B4,A3,A4	0-0.5"	6/18/2008	U 0.33	U 0.33	U 0.33	U 0.33	U 0.33	1.8	U 0.33	U 0.33	U 0.33	1.8	7.2
3	B#1-A5,A6,B5,B6	0-0.5"	6/18/2008	U 0.33	U 0.33	U 0.33	U 0.33	U 0.33	2.6	U 0.33	U 0.33	U 0.33	2.6	**10.4**
4	B#1-A7,A8,B7,B8	0-0.5"	6/18/2008	U 3.3	U 3.3	U 3.3	U 3.3	U 3.3	8	U 3.3	U 3.3	U 3.3	8	**32.0**
5	B#1-C3,C4,D3,D4	0-0.5"	6/18/2008	U 0.33	U 0.33	U 0.33	U 0.33	U 0.33	1.5	U 0.33	U 0.33	U 0.33	1.5	6.0
6	B#1-C5,C6,D5,D6	0-0.5"	6/18/2008	U 0.33	U 0.33	U 0.33	U 0.33	U 0.33	1.3	U 0.33	U 0.33	U 0.33	1.3	5.2
7	B#1-C7,C8,D7,D8	0-0.5"	6/18/2008	U 0.33	U 0.33	U 0.33	U 0.33	U 0.33	0.48	U 0.33	U 0.33	U 0.33	0.48	1.9
8	B#1-C9,C10,D9,D10	0-0.5"	6/18/2008	U 0.33	U 0.33	U 0.33	U 0.33	U 0.33	0.95	U 0.33	U 0.33	U 0.33	0.95	3.8
9	B#1-E1,E2,F1,F2	0-0.5"	6/18/2008	U 0.33	U 0.33	U 0.33	U 0.33	U 0.33	1.8	U 0.33	U 0.33	U 0.33	1.8	7.2
10	B#1-E3,E4,F3,F4	0-0.5"	6/18/2008	U 0.33	U 0.33	U 0.33	U 0.33	U 0.33	1.1	U 0.33	U 0.33	U 0.33	1.1	4.4
11	B#1-E5,E6,F5,F6	0-0.5"	6/18/2008	U 0.33	U 0.33	U 0.33	U 0.33	U 0.33	1.8	U 0.33	U 0.33	U 0.33	1.8	7.2
	B#1-E5,E6,F5,F6-DUP	0-0.5"	6/18/2008	U 0.33	U 0.33	U 0.33	U 0.33	U 0.33	1.8	U 0.33	U 0.33	U 0.33	1.8	7.2
	RPD								*0%*					
12	B#1-E7,E8,F7,F8	0-0.5"	6/18/2008	U 0.33	U 0.33	U 0.33	U 0.33	U 0.33	U 0.33	U 0.33	U 0.33	U 0.33	ND	ND
13	B#1-G1,G2,H1,H2	0-0.5"	6/19/2008	U 0.33	U 0.33	U 0.33	U 0.33	U 0.33	2.3	U 0.33	U 0.33	U 0.33	2.3	9.2
14	B#1-G3,G4,H3,H4	0-0.5"	6/19/2008	U 0.33	U 0.33	U 0.33	U 0.33	U 0.33	1.7	U 0.33	U 0.33	U 0.33	1.7	6.8
15	B#1-G5,G6,H5,H6	0-0.5"	6/19/2008	U 0.33	U 0.33	U 0.33	U 0.33	U 0.33	1.6	U 0.33	U 0.33	U 0.33	1.6	6.4
16	B#1-G7,G8,H7,H8	0-0.5"	6/18/2008	U 0.33	U 0.33	U 0.33	U 0.33	U 0.33	0.39	U 0.33	U 0.33	U 0.33	0.39	1.6
17	B#1-G9,G10,H9,H10*	0-0.5"	6/18/2008	U 0.33	U 0.33	U 0.33	U 0.33	U 0.33	0.68	U 0.33	U 0.33	U 0.33	0.68	2.7
18	B#1-I1,I2,J1,J2	0-0.5"	6/19/2008	U 0.33	U 0.33	U 0.33	U 0.33	U 0.33	3.1	U 0.33	U 0.33	U 0.33	3.1	**12.4**
19	B#1-I3,I4,J3,J4	0-0.5"	6/19/2008	U 0.33	U 0.33	U 0.33	U 0.33	U 0.33	2.8	U 0.33	U 0.33	U 0.33	2.8	**11.2**
20	B#1-I7,I8,J7,J8	0-0.5"	6/19/2008	U 0.33	U 0.33	U 0.33	U 0.33	U 0.33	0.97	U 0.33	U 0.33	U 0.33	0.97	3.9
21	B#1-K1,K2,L1,L2	0-0.5"	6/19/2008	U 16	U 16	U 16	U 16	U 16	47	U 16	U 16	U 16	47	***188.0***
22	B#1-K3,K4,L3,L4	0-0.5"	6/19/2008	U 3.2	U 3.2	U 3.2	U 3.2	U 3.2	11	U 3.2	U 3.2	U 3.2	11	**44.0**
23	B#1-K5,K6,L5,L6	0-0.5"	6/19/2008	U 0.33	U 0.33	U 0.33	U 0.33	U 0.33	1.2	U 0.33	U 0.33	U 0.33	1.2	4.8
24	B#1-K7,K8,L7,L8	0-0.5"	6/19/2008	U 0.32	U 0.32	U 0.32	U 0.32	U 0.32	0.88	U 0.32	U 0.32	U 0.32	0.88	3.5
25	B#1-K9,K10,L9,L10	0-0.5"	6/18/2008	U 0.33	U 0.33	U 0.33	U 0.33	U 0.33	0.68	U 0.33	U 0.33	U 0.33	0.68	2.7
26	B#1-M1,M2,N1,N2	0-0.5"	6/19/2008	U 0.33	U 0.33	U 0.33	U 0.33	U 0.33	2.9	U 0.33	U 0.33	U 0.33	2.9	**11.6**
27	B#1-M3,M4,N3,N4	0-0.5"	6/19/2008	U 0.32	U 0.32	U 0.32	U 0.32	U 0.32	2.6	U 0.32	U 0.32	U 0.32	2.6	**10.4**
	B#1-M3,M4,N3,N4-	0-0.5"	6/19/2008	U 0.33	U 0.33	U 0.33	U 0.33	U 0.33	2.6	U 0.33	U 0.33	U 0.33	2.6	**10.4**
	RPD								*0%*					
28	B#1-M5,M6,N5,N6	0-0.5"	6/19/2008	U 0.33	U 0.33	U 0.33	U 0.33	U 0.33	2.9	U 0.33	U 0.33	U 0.33	2.9	**11.6**
29	B#1-M7,M8,N7,N8	0-0.5"	6/19/2008	U 0.33	U 0.33	U 0.33	U 0.33	U 0.33	1.7	U 0.33	U 0.33	U 0.33	1.7	6.8
30	B#1-O1,O2,P1,P2	0-0.5"	6/19/2008	U 0.33	U 0.33	U 0.33	U 0.33	U 0.33	2.4	U 0.33	U 0.33	U 0.33	2.4	9.6
31	B#1-O3,O4,P3,P4	0-0.5"	6/19/2008	U 0.33	U 0.33	U 0.33	U 0.33	U 0.33	1.1	U 0.33	U 0.33	U 0.33	1.1	4.4
32	B#1-O5,O6,P5,P6	0-0.5"	6/19/2008	U 0.32	U 0.32	U 0.32	U 0.32	U 0.32	1.4	U 0.32	U 0.32	U 0.32	1.4	5.6
33	B#1-O7,O8,P7,P8	0-0.5"	6/19/2008	U 0.32	U 0.32	U 0.32	U 0.32	U 0.32	1.6	U 0.32	U 0.32	U 0.32	1.6	6.4
34	B#1-O9,O10,P9,P10	0-0.5"	6/18/2008	U 0.33	U 0.33	U 0.33	U 0.33	U 0.33	0.69	U 0.33	U 0.33	U 0.33	0.69	2.8
35	B#1-Q1,Q2,R1,R2	0-0.5"	6/19/2008	U 0.33	U 0.33	U 0.33	U 0.33	U 0.33	3.3	U 0.33	U 0.33	U 0.33	3.3	**13.2**
36	B#1-Q3,Q4,R3,R4	0-0.5"	6/19/2008	U 0.33	U 0.33	U 0.33	U 0.33	U 0.33	3.5	U 0.33	U 0.33	U 0.33	3.5	**14.0**
37	B#1-Q5,Q6,R5,R6	0-0.5"	6/19/2008	U 0.32	U 0.32	U 0.32	U 0.32	U 0.32	3.9	U 0.32	U 0.32	U 0.32	3.9	**15.6**
	B#1-Q5,Q6,R5,R6-	0-0.5"	6/19/2008	U 0.32	U 0.32	U 0.32	U 0.32	U 0.32	4	U 0.32	U 0.32	U 0.32	4	**16.0**
	RPD								*3%*					
38	B#1-Q7,Q8,R7,R8	0-0.5"	6/19/2008	U 0.33	U 0.33	U 0.33	U 0.33	U 0.33	2.7	U 0.33	U 0.33	U 0.33	2.7	**10.8**
39	B#1-S1,S2,T1,T2	0-0.5"	6/19/2008	U 0.33	U 0.33	U 0.33	U 0.33	U 0.33	2.6	U 0.33	U 0.33	U 0.33	2.6	**10.4**
40	B#1-S3,S4,T3,T4	0-0.5"	6/19/2008	U 0.33	U 0.33	U 0.33	U 0.33	U 0.33	1.4	U 0.33	U 0.33	U 0.33	1.4	5.6
41	B#1-S5,S6,T5,T6	0-0.5"	6/19/2008	U 6.6	U 6.6	U 6.6	U 6.6	U 6.6	48	U 6.6	U 6.6	U 6.6	48	***192.0***
42	B#1-U1,U2,V1,V2	0-0.5"	6/19/2008	U 0.33	U 0.33	U 0.33	U 0.33	U 0.33	1.8	U 0.33	U 0.33	U 0.33	1.8	7.2

U = Compound was not detected above laboratory reporting limit.
NA = Not Analyzed.
Bold/Shaded= Exceeds TSCA regulation limits.
RPD = Relative percent difference.
** = Mixture

Table 1b. Analytical Results: Bulk Concrete PCBs
Former Fonda Group Facility, St. Albans, VT
JCO Project #1-1470-13

Map Label	Location	Depth	Date	PCB-1016	PCB-1221	PCB-1232	PCB-1242	PCB-1248	PCB-1254	PCB-1260	PCB-1262	PCB-1268	Total PCBs	*Total PCBs x # of Composites*
	CONCRETE													
	BULK SAMPLES													
	TSCA Regulated Lower Limit: 1 ppm (total PCBs)													
				(mg/kg)	(mg/kg)	(mg/kg)	(mg/kg)	(mg/kg)	(mg/kg)	(mg/kg)	(mg/kg)	(mg/kg)	(mg/kg)	*(mg/kg)*
43	B#1-U3,U4,V3,V4	0-0.5"	6/19/2008	U 0.33	U 0.33	U 0.33	U 0.33	U 0.33	1.5	U 0.33	U 0.33	U 0.33	1.5	6.0
	B#1-U3,U4,V3,V4-DUP	0-0.5"	6/19/2008	U 0.33	U 0.33	U 0.33	U 0.33	U 0.33	1.4	U 0.33	U 0.33	U 0.33	1.4	5.6
	RPD								*7%*					
44	B#1-U5,U6,V5,V6	0-0.5"	6/19/2008	U 6.5	U 6.5	U 6.5	U 6.5	U 6.5	38	U 6.5	U 6.5	U 6.5	38	***152.0***
45	B#1-U7,U8,V7,V8	0-0.5"	6/19/2008	U 0.33	U 0.33	U 0.33	U 0.33	U 0.33	2.6	U 0.33	U 0.33	U 0.33	2.6	**10.4**
46	B#1-U9,U10,V9,V10	0-0.5"	6/18/2008	U 0.33	U 0.33	U 0.33	U 0.33	U 0.33	0.99	U 0.33	U 0.33	U 0.33	0.99	4.0
47	B#1-W1,W2,X1,X2	0-0.5"	6/19/2008	U 0.33	U 0.33	U 0.33	U 0.33	U 0.33	1.2	U 0.33	U 0.33	U 0.33	1.2	4.8
48	B#1-W3,W4,X3,X4	0-0.5"	6/19/2008	U 0.33	U 0.33	U 0.33	U 0.33	U 0.33	2.2	U 0.33	U 0.33	U 0.33	2.2	8.8
49	B#1-W5,W6,X5,X6	0-0.5"	6/19/2008	U 3.3	U 3.3	U 3.3	U 3.3	U 3.3	14	U 3.3	U 3.3	U 3.3	14	***56.0***
50	B#1-W7,W8,X7,X8	0-0.5"	6/19/2008	U 0.33	U 0.33	U 0.33	U 0.33	U 0.33	1.3	U 0.33	U 0.33	U 0.33	1.3	5.2
51	B#1-Y3,Y4,Z3,Z4	0-0.5"	6/19/2008	U 0.33	U 0.33	U 0.33	U 0.33	U 0.33	1.5	U 0.33	U 0.33	U 0.33	1.5	6.0
52	B#1-Y5,Y6,Z5,Z6	0-0.5"	6/19/2008	U 3.3	U 3.3	U 3.3	U 3.3	U 3.3	10	U 3.3	U 3.3	U 3.3	10	**40.0**
	B#1-Y5,Y6,Z5,Z6-DUP	0-0.5"	6/19/2008	U 3.3	U 3.3	U 3.3	U 3.3	U 3.3	11	U 3.3	U 3.3	U 3.3	11	**44.0**
	RPD								*10%*					
53	B#1-Y7,Z7,Y8,Z8	0-0.5"	6/19/2008	U 0.33	U 0.33	U 0.33	U 0.33	U 0.33	2.4	U 0.33	U 0.33	U 0.33	2.4	9.6
54	B#1-Y9,Y10,Z9,Z10	0-0.5"	6/18/2008	U 0.33	U 0.33	U 0.33	U 0.33	U 0.33	0.52	U 0.33	U 0.33	U 0.33	0.52	2.1
	Printing Area Composite Sampling (Results above 50 ppm are in bold italics)													
55	B#2-A1,A2,B1,B2	0-0.5"	6/19/2008	U 0.33	U 0.33	U 0.33	U 0.33	U 0.33	U 0.33	U 0.33	U 0.33	U 0.33	ND	ND
56	B#2-A3,A4,B3,B4	0-0.5"	6/19/2008	U 0.32	U 0.32	U 0.32	U 0.32	U 0.32	0.74	U 0.32	U 0.32	U 0.32	0.74	3.0
57	B#2-A5,A6,B5,B6	0-0.5"	6/19/2008	U 0.32	U 0.32	U 0.32	U 0.32	U 0.32	1.5	U 0.32	U 0.32	U 0.32	1.5	6.0
58	B#2-C1,C2,D1,D2	0-0.5"	6/19/2008	U 0.32	U 0.32	U 0.32	U 0.32	U 0.32	0.88	U 0.32	U 0.32	U 0.32	0.88	3.5
59	B#2-C3,C4,D3,D4	0-0.5"	6/19/2008	U 0.33	U 0.33	U 0.33	U 0.33	U 0.33	4.2	U 0.33	U 0.33	U 0.33	4.2	**16.8**
60	B#2-C5,C6,D5,D6	0-0.5"	6/19/2008	U 33	U 33	U 33	U 33	U 33	58	U 33	U 33	U 33	58	***232.0***
61	B#2-C8,D8,C7,D7	0-0.5"	6/19/2008	U 3.3	U 3.3	U 3.3	U 3.3	U 3.3	6.7	U 3.3	U 3.3	U 3.3	6.7	**26.8**
62	B#2-E1,E2,F1,F2	0-0.5"	6/19/2008	U 0.33	U 0.33	U 0.33	U 0.33	U 0.33	0.6	U 0.33	U 0.33	U 0.33	0.6	2.4
63	B#2-E3,E4,F3,F4	0-0.5"	6/19/2008	U 0.33	U 0.33	U 0.33	U 0.33	U 0.33	3.8	U 0.33	U 0.33	U 0.33	3.8	**15.2**
64	B#2-E5,E6,F5,F6	0-0.5"	6/19/2008	U 33	U 33	U 33	U 33	U 33	190	U 33	U 33	U 33	190	***760.0***
65	B#2-E7,E8,F7,F8	0-0.5"	6/19/2008	U 0.33	U 0.33	U 0.33	U 0.33	U 0.33	2.4	U 0.33	U 0.33	U 0.33	2.4	9.6
	B#2-E7,E8,F7,F8-DUP	0-0.5"	6/19/2008	U 0.33	U 0.33	U 0.33	U 0.33	U 0.33	2.8	U 0.33	U 0.33	U 0.33	2.8	**11.2**
	RPD								*15%*					
66	B#2-G1,G2,H1,H2	0-0.5"	6/19/2008	U 0.32	U 0.32	U 0.32	U 0.32	U 0.32	0.64	U 0.32	U 0.32	U 0.32	0.64	2.6
67	B#2-G3,G4,H3,H4	0-0.5"	6/19/2008	U 0.33	U 0.33	U 0.33	U 0.33	U 0.33	1.6	U 0.33	U 0.33	U 0.33	1.6	6.4
68	B#2-G5,G6,H5,H6	0-0.5"	6/19/2008	U 3.3	U 3.3	U 3.3	U 3.3	U 3.3	31	U 3.3	U 3.3	U 3.3	31	***124.0***
69	B#2-G7,G8,H7,H8	0-0.5"	6/19/2008	U 0.33	U 0.33	U 0.33	U 0.33	U 0.33	2.6	U 0.33	U 0.33	U 0.33	2.6	**10.4**
70	B#2-J1,J2,I1,I2	0-0.5"	6/19/2008	U 0.33	U 0.33	U 0.33	U 0.33	U 0.33	0.76	U 0.33	U 0.33	U 0.33	0.76	3.0
	B#2-J1,J2,I1,I2-DUP	0-0.5"	6/19/2008	U 0.33	U 0.33	U 0.33	U 0.33	U 0.33	0.7	U 0.33	U 0.33	U 0.33	0.7	2.8
	RPD								*8%*					
71	B#2-I3,I4,J3,J4	0-0.5"	6/19/2008	U 33	U 33	U 33	U 33	U 33	180	U 33	U 33	U 33	180	***720.0***
72	B#2-I5,I6,J5,J6	0-0.5"	6/19/2008	U 0.32	U 0.32	U 0.32	U 0.32	U 0.32	4.4	U 0.32	U 0.32	U 0.32	4.4	**17.6**
73	B#2-J7,J8,I7,I8**	0-0.5"	6/19/2008	U 1.6	U 1.6	U 1.6	U 1.6	U 1.6	7.8	U 1.6	U 1.6	U 1.6	7.8	**31.2**
74	B#2-K1,K2,L1,L2	0-0.5"	6/19/2008	U 0.33	U 0.33	U 0.33	U 0.33	U 0.33	0.56	U 0.33	U 0.33	U 0.33	0.56	2.2
75	B#2-L3,L4,K3,K4	0-0.5"	6/19/2008	U 0.33	U 0.33	U 0.33	U 0.33	U 0.33	2.1	U 0.33	U 0.33	U 0.33	2.1	8.4
76	B#2-L5,K5	0-0.5"	6/19/2008	U 3.3	U 3.3	U 3.3	U 3.3	U 3.3	10	U 3.3	U 3.3	U 3.3	10	**20.0**
77	B#2-M1,M2,N1,N2	0-0.5"	6/19/2008	U 0.33	U 0.33	U 0.33	U 0.33	U 0.33	0.6	U 0.33	U 0.33	U 0.33	0.6	2.4
78	B#2-N4,N3,M4,M3	0-0.5"	6/19/2008	U 0.33	U 0.33	U 0.33	U 0.33	U 0.33	3.3	U 0.33	U 0.33	U 0.33	3.3	**13.2**
79	B#2-N5,M5	0-0.5"	6/19/2008	U 0.33	U 0.33	U 0.33	U 0.33	U 0.33	1.4	U 0.33	U 0.33	U 0.33	1.4	2.8
80	B#2-O1,O2,P1,P2	0-0.5"	6/19/2008	U 0.33	U 0.33	U 0.33	U 0.33	U 0.33	0.46	U 0.33	U 0.33	U 0.33	0.46	1.8
81	B#2-P5,O5	0-0.5"	6/19/2008	U 0.33	U 0.33	U 0.33	U 0.33	U 0.33	1.1	U 0.33	U 0.33	U 0.33	1.1	2.2
W-1	W-1	0-0.25"	6/19/2008	U 0.33	U 0.33	U 0.33	U 0.33	U 0.33	U 0.33	U 0.33	U 0.33	U 0.33	ND	

U = Compound was not detected above laboratory reporting limit.
NA = Not Analyzed.
Bold/Shaded= Exceeds TSCA regulation limits.
RPD = Relative percent difference.
** = Mixture

Table 1b. Analytical Results: Bulk Concrete PCBs
Former Fonda Group Facility, St. Albans, VT
JCO Project #1-1470-13

Map Label	Location	Depth	Date	PCB-1016	PCB-1221	PCB-1232	PCB-1242	PCB-1248	PCB-1254	PCB-1260	PCB-1262	PCB-1268	Total PCBs	*Total PCBs x # of Composites*
				CONCRETE										
	BULK SAMPLES													
	TSCA Regulated Lower Limit: 1 ppm (total PCBs)													
				(mg/kg)	(mg/kg)	(mg/kg)	(mg/kg)	(mg/kg)	(mg/kg)	(mg/kg)	(mg/kg)	(mg/kg)	(mg/kg)	*(mg/kg)*
W-2	W-2	0-0.25"	6/19/2008	U 0.33	U 0.33	U 0.33	U 0.33	U 0.33	U 0.33	U 0.33	U 0.33	U 0.33	ND	
	W-2-DUP	0-0.25"	6/19/2008	U 0.33	U 0.33	U 0.33	U 0.33	U 0.33	U 0.33	U 0.33	U 0.33	U 0.33	ND	
	RPD	0-0.25"							*0%*					
W-3	W-3	0-0.25"	6/19/2008	U 0.33	U 0.33	U 0.33	U 0.33	U 0.33	0.75	U 0.33	U 0.33	U 0.33	0.75	
W-4	W-4	0-0.25"	6/19/2008	U 0.33	U 0.33	U 0.33	U 0.33	U 0.33	0.73	U 0.33	U 0.33	U 0.33	0.73	
W-5	W-5	0-0.25"	6/19/2008	U 33	U 33	U 33	U 33	U 33	120	U 33	U 33	U 33	120	
W-6	W-6	0-0.25"	6/19/2008	U 0.33	U 0.33	U 0.33	U 0.33	U 0.33	1.1	U 0.33	U 0.33	U 0.33	1.1	
W-7	W-7	0-0.25"	6/19/2008	U 0.33	U 0.33	U 0.33	U 0.33	U 0.33	2.4	U 0.33	U 0.33	U 0.33	2.4	
W-8	W-8	0-0.25"	6/19/2008	U 0.33	U 0.33	U 0.33	U 0.33	U 0.33	0.54	U 0.33	U 0.33	U 0.33	0.54	
W-9	W-9	0-0.25"	6/19/2008	U 0.33	U 0.33	U 0.33	U 0.33	U 0.33	U 0.33	U 0.33	U 0.33	U 0.33	ND	
W-10	W-10	0-0.25"	6/19/2008	U 0.32	U 0.32	U 0.32	U 0.32	U 0.32	U 0.32	U 0.32	U 0.32	U 0.32	ND	
	NOTES:													

* = Sample mislabeled as B#1-G9,GH,H9,H10
** = Sample mislabeled as B#2-J8,J8,I8,I7

U = Compound was not detected above laboratory reporting limit.
NA = Not Analyzed.
Bold/Shaded= Exceeds TSCA regulation limits.
RPD = Relative percent difference.
** = Mixture

Table 1c. Analytical Results: Soil PCBs
Former Fonda Group Facility, St. Albans, VT
JCO Project #1-1470-13

Location	Depth	Date	PCB-1016		PCB-1221		PCB-1232		PCB-1242		PCB-1248		PCB-1254		PCB-1260		PCB-1262		PCB-1268		Total PCBs
SOIL																					
EPA Region 9 PRGs Resid.			*3.9*		*0.22*		*0.22*		*0.22*		*0.22*		*0.22*		*0.22*						
			(mg/kg)		**(mg/kg)**		**(mg/kg)**		**(mg/kg)**		**(mg/kg)**		**(mg/kg)**		**(mg/kg)**		**(mg/kg)**		**(mg/kg)**		
Pad 1 (N) Soil	0-0.5"	2/6/2008	U	0.1	U	0.1	U	0.1	U	0.1	U	0.1	U	0.1	U	0.1	U	NA	U	NA	0
Pad 1 (E) Soil	0-0.5"	2/6/2008	U	0.1	U	0.1	U	0.1	U	0.1	U	0.1	U	0.1	U	0.1	U	NA	U	NA	0
Pad 1 (W) Soil	0-0.5"	2/6/2008	U	0.1	U	0.1	U	0.1	U	0.1	U	0.1	U	0.1	U	0.1	U	NA	U	NA	0
Pad 1 (S) Soil	0-0.5"	2/6/2008	U	0.1	U	0.1	U	0.1	U	0.1	U	0.1	U	0.1	U	0.1	U	NA	U	NA	0
Pad 1 (S) Soil Dup	0-0.5"	2/6/2008	U	0.1	U	0.1	U	0.1	U	0.1	U	0.1	U	0.1	U	0.1	U	NA	U	NA	0
Pad 2 (N) Soil	0-0.5"	2/6/2008	U	0.1	U	0.1	U	0.1	U	0.1	U	0.1	U	0.1	U	0.1	U	NA	U	NA	0
Pad 2 (E) Soil	0-0.5"	2/6/2008	U	0.1	U	0.1	U	0.1	U	0.1	U	0.1	U	0.1		0.2	U	NA	U	NA	0.2
Pad 2 (W) Soil	0-0.5"	2/6/2008	U	0.1	U	0.1	U	0.1	U	0.1	U	0.1	U	0.1	U	0.1	U	NA	U	NA	0
Pad 2 (S) Soil	0-0.5"	2/6/2008	U	0.1	U	0.1	U	0.1	U	0.1	U	0.1	U	0.1		**0.4**	U	NA	U	NA	0.4
T1-Bott	3'	2/6/2008	U	0.1	U	0.1	U	0.1	U	0.1	U	0.1	U	0.1	U	0.1	U	NA	U	NA	0
T2-Bott	4'	2/6/2008	U	0.1	U	0.1	U	0.1	U	0.1	U	0.1	U	0.1	U	0.1	U	NA	U	NA	0
T5-Top	0-0.5'	2/6/2008	U	0.1	U	0.1	U	0.1	U	0.1	U	0.1	U	0.1	U	0.1	U	NA	U	NA	0
T-5 Dup	0-0.5'	2/6/2008	U	0.1	U	0.1	U	0.1	U	0.1	U	0.1	U	0.1	U	0.1	U	NA	U	NA	0
MW-1	0-1'	2/7/2008	U	0.1	U	0.1	U	0.1	U	0.1	U	0.1	U	0.1	U	0.1	U	NA	U	NA	0
MW-2	0-1'	2/7/2008	U	0.1	U	0.1	U	0.1	U	0.1	U	0.1	U	0.1	U	0.1	U	NA	U	NA	0
MW-3	0-1'	2/7/2008	U	0.1	U	0.1	U	0.1	U	0.1	U	0.1	U	0.1	U	0.1	U	NA	U	NA	0
MW-4	0-1'	2/8/2008	U	0.1	U	0.1	U	0.1	U	0.1	U	0.1	U	0.1	U	0.1	U	NA	U	NA	0
MW-4 Duplicate	0-1'	2/8/2008	U	0.1	U	0.1	U	0.1	U	0.1	U	0.1	U	0.1	U	0.1	U	NA	U	NA	0
MW-5	0-1'	2/8/2008	U	0.1	U	0.1	U	0.1	U	0.1	U	0.1	U	0.1	U	0.1	U	NA	U	NA	0
MW-6	0-1'	2/11/2008	U	0.1	U	0.1	U	0.1	U	0.1	U	0.1	U	0.1	U	0.1	U	NA	U	NA	0
MW-7	1'	2/7/2008	U	0.1	U	0.1	U	0.1	U	0.1	U	0.1	U	0.1	U	0.1	U	NA	U	NA	0
MW-8	1'	2/8/2008	U	0.1	U	0.1	U	0.1	U	0.1	U	0.1	U	0.1	U	0.1	U	NA	U	NA	0
MW-9	0-1'	2/8/2008	U	0.1	U	0.1	U	0.1	U	0.1	U	0.1	U	0.1	U	0.1	U	NA	U	NA	0
MW-10	0-1'	2/11/2008	U	0.1	U	0.1	U	0.1	U	0.1	U	0.1		**10**		**0.9**	U	NA	U	NA	10.9
MW-11	0-1'	2/11/2008	U	0.1	U	0.1	U	0.1	U	0.1	U	0.1	U	0.1	U	0.1	U	NA	U	NA	0
PP-FD	0-0.5'	2/6/2008	U	0.1	U	0.1	U	0.1	U	0.1	U	0.1		**0.8**	U	0.1	U	NA	U	NA	0.8
Conv-FD	0-0.5'	2/6/2008	U	0.1	U	0.1	U	0.1	U	0.1	U	0.1	U	0.1	U	0.1	U	NA	U	NA	0
Storage Shed	0.5-1'	2/6/2008	U	0.1	U	0.1	U	0.1	U	0.1	U	0.1	U	0.1	U	0.1	U	NA	U	NA	0
CB-1	0-0.5"	2/25/2008	U	0.2	U	0.2	U	0.2	U	0.2	U	0.2	U	0.2	U	0.2	U	NA	U	NA	0
DUMP 1	0-1'	6/17/2008	U	0.46	U	0.46	U	0.46	U	0.46	U	0.46	U	0.46	U	0.46	U	0.46	U	0.46	0
DUMP 2	0-1'	6/18/2008	U	0.44	U	0.44	U	0.44	U	0.44	U	0.44	U	0.44	U	0.44	U	0.44	U	0.44	0
IS-1 (0-1.5)	0-1.5'	6/17/2008	U	0.35	U	0.35	U	0.35	U	0.35	U	0.35	U	0.35	U	0.35	U	0.35	U	0.35	0
IS-1 (0-1.5)-DUP	0-1.5'	6/17/2008	U	0.36	U	0.36	U	0.36	U	0.36	U	0.36	U	0.36	U	0.36	U	0.36	U	0.36	0
IS-2 (1.5-3)	1.5-3'	6/17/2008	U	0.35	U	0.35	U	0.35	U	0.35	U	0.35	U	0.35	U	0.35	U	0.35	U	0.35	0
IS-3 (1.5-3)	1.5-3'	6/17/2008	U	0.35	U	0.35	U	0.35	U	0.35	U	0.35	U	0.35	U	0.35	U	0.35	U	0.35	0
LD-1 (0-1.5)	0-1.5'	6/17/2008	U	35	U	35	U	35	U	35	U	35		**170**	U	35	U	35	U	35	170
LD-2 (1.5-3)	1.5-3'	6/17/2008	U	0.38	U	0.38	U	0.38	U	0.38	U	0.38		**0.52**	U	0.38	U	0.38	U	0.38	0.52
LD-3 (1.5-3)	1.5-3'	6/17/2008	U	0.18	U	0.18	U	0.18	U	0.18	U	0.18	U	0.18	U	0.18	U	0.18	U	0.18	0
SC-7 (1.0-1.5)	1-1.5'	6/17/2008	U	0.38	U	0.38	U	0.38	U	0.38	U	0.38	U	0.38	U	0.38	U	0.38	U	0.38	0
SC-7 (3-4.1)	3-4.1'	6/17/2008	U	0.36	U	0.36	U	0.36	U	0.36	U	0.36	U	0.36	U	0.36	U	0.36	U	0.36	0

U = Compound was not detected above laboratory reporting limit.
NA = Not Analyzed.
Bold/Shaded= Exceeds Residential PRG .
RPD = Relative percent difference between original and duplicate samples.

Table 2. Screening Results: Soil- PID and Metals

Former Fonda Group Facility, St. Albans, VT

JCO Project #1-1470-13

	Depth	PID	Antimony		Arsenic		Cadmium		Chromium		Copper		Cobalt		Iron		Lead	
Sample	**(ft)**	**(ppmV)**	**(mg/kg)**		**(mg/kg)**		**(mg/kg)**		**(mg/kg)**		**(mg/kg)**		**(mg/kg)**		**(mg/kg)**		**(mg/kg)**	
EPA Region 9 Residential PRG			*31*		*0.39 (12*)*		*37*		*210*		*3,100*		*900*		*23,000*		*400*	
T1 Top	0.5'	0	U	115	U	37	U	74	U	215		201	U	269		16,844		322
T1 E	1.5'	0	U	81		**165**	U	50	U	319	U	37		**1,040**		**195,364**		**2,283**
T1 W	2.0'	0	U	82		**21**	U	50	U	164	U	29		277		**31,992**		128
T1 Bott	3'	0	U	95	U	12	U	58	U	181	U	30		246		21,230		18
T2 Top	0.5'	0	U	61		**13**	U	37	U	118	U	22		180		21,812		78
T2 E	1.5'	0	U	64	U	6	U	38	U	114	U	20		174		20,975	U	9
T2 W	2.5'	0	U	65	U	6	U	38	U	114	U	21		179		21,545	U	9
T2 Bott	4'	0	U	99	U	10	U	62	U	172	U	32	U	199		13,141	U	15
T3 Top	0.5'	0	U	62		**14**	U	38	U	115		31		183		21,051		131
T3 E	1.5'	0	U	62	U	6	U	38	U	107	U	20		217		18,345	U	9
T3 W	2'	0	U	70	U	7	U	42	U	139	U	24		215		**24,396**	U	11
T3 Bott	3'	0	U	89	U	9	U	53	U	150	U	29	U	160		12,198	U	13
T4 Top	0.5'	0	U	62		10	U	38	U	115		23		205		**23,255**		74
T4 E	2'	0	U	66	U	7	U	40	U	130	U	21		293		**29,014**	U	10
T4 W	1.5'	0	U	81	U	9	U	50	U	156	U	26	U	212		**24,461**	U	12
T4 Bott	3'	0	U	85	U	8	U	50	U	152	U	29	U	159		12,319	U	12
T5 Top	0.5'	1.3	U	99	U	15	U	61	U	178	U	35	U	226		16,066		57
T5 Bott	2'	0	U	68		10	U	41	U	135		25	U	187		**27,916**		14
T6 Top	0.5'	0	U	63		**12**	U	39	U	123	U	22		272		**27,012**		75
T6 Bott	2'	0.1	U	74	U	8	U	44	U	138	U	25		204		**23,774**		16
T7 Top	0.5'	0	U	66		**22**	U	40	U	127		26		305		**26,008**		186
T7 Bott	2'	0	U	90	U	9	U	54	U	160	U	29	U	226		**24,703**		18
MW-1	0-1'	0	U	74	U	8	U	44	U	153	U	24		297		**34,427**	U	11
MW-1	1.5-4'	0	U	66	U	7	U	39		212	U	22		264		**32,319**		10
MW-1	4-8'	0	U	94	U	10	U	56	U	174	U	33		217		17,923	U	14
MW-1	8-12'	0	U	110	U	10	U	64	U	159	U	39	U	180		9,650	U	17
MW-1	12-16'	0	U	96	U	9	U	57	U	170	U	30	U	178		12,513	U	13
MW-1	16-20'	0	U	86	U	8	U	51	U	153	U	28		237		19,075	U	13
MW-1	20-24'	0.1	U	76	U	7	U	45	U	132	U	25	U	174		20,008	U	10
MW-1	24-28'	0.6	U	72	U	7	U	42	U	131	U	23	U	155		18,316	U	10
MW-2	0-1'	0.1	U	74	U	7	U	45		186	U	25	U	174		20,520		13
MW-2	1-5'	0.4	U	65	U	6	U	39	U	127	U	22		195		**24,286**		12
MW-2	5-10'	0.4	U	70	U	7	U	41	U	128	U	23		263		22,442	U	10
MW-2	10-11.8'	0.2	U	71	U	7	U	43		177	U	24	U	188		**25,236**	U	11
MW-3	0-1'	0.1	U	65	U	8	U	39	U	141		30		197		**30,579**		25
MW-3	1-5'	0.3	U	63	U	7	U	38	U	129	U	21		231		**25,822**		11

Notes:

* = The VT background concentration is 12 mg/kg

U = Less than Limit of Detection Shown

Bold/Shaded = Exceeds EPA Region 9 Residential Soil threshold

K:\1-1470-13\Phase II ESA\Data\090308 Fonda Data.xls 2 Metals- XRF PID

Table 2. Screening Results: Soil- PID and Metals

Former Fonda Group Facility, St. Albans, VT

JCO Project #1-1470-13

	Depth	PID	Antimony		Arsenic		Cadmium		Chromium		Copper		Cobalt		Iron		Lead	
Sample	**(ft)**	**(ppmV)**	**(mg/kg)**		**(mg/kg)**		**(mg/kg)**		**(mg/kg)**		**(mg/kg)**		**(mg/kg)**		**(mg/kg)**		**(mg/kg)**	
EPA Region 9 Residential PRG			*31*		*0.39 (12*)*		*37*		*210*		*3,100*		*900*		*23,000*		*400*	
MW-3	5-10'	0.4	U	78	U	7	U	46	U	126	U	25		175		15,207	U	11
MW-3	10-15'	0.2	U	57	U	6	U	34	U	92	U	18		242		9,203	U	8
MW-4	0-1'	0.1	U	84	U	9	U	50	U	166	U	29		219		**23,165**		15
MW-4	1-5'	0.1	U	73	U	7	U	43	U	132		27	U	184		**24,381**	U	11
MW-5	0-1'	0.1	U	91	U	9	U	54	U	172	U	30	U	214		22,543	U	13
MW-5	1-5'	0.1	U	69	U	7	U	40		146	U	23		345		**30,678**		13
MW-5	5-10"	0.2	U	76	U	7	U	45	U	135	U	24	U	142		12,562	U	11
MW-5	10-11.2'	0.1	U	73	U	7	U	43	U	137	U	24		414		22,243	U	11
MW-6	0-1'	0	U	75	U	7	U	45	U	137	U	26	U	171		19,022	U	11
MW-6	1-5'	0	U	121	U	16	U	72	U	226	U	43	U	260		17,629		38
MW-6	5-10'	0.2	U	69	U	7	U	40	U	125	U	23		303		18,273		11
MW-7	0-1'	0	U	64	U	8	U	39	U	119		24	U	149		19,983		31
MW-7	1-5'	0.1	U	110	U	11	U	64	U	186	U	38	U	199		13,089		21
MW-7	5-10'	0.2	U	87	U	8	U	51	U	153	U	28	U	168		14,903	U	12
MW-7	10-11.5'	0.2	U	117	U	11	U	70	U	218	U	39	U	269		17,943	U	17
MW-8	0-1'	0.1	U	78	U	7	U	47	U	121	U	27	U	113		7,572	U	11
MW-8	1-5'		U	72	U	7	U	42	U	159	U	24	U	225		**37,621**		11
MW-8	5-10'	0.2	U	81	U	8	U	48	U	133	U	27	U	136		10,338	U	12
MW-9	0-1'	0	U	73	U	8	U	43	U	137	U	23	U	165		18,929		32
MW-9	1-5'	0	U	68	U	6	U	41	U	128	U	22		163		19,841	U	9
MW-9	5-10'	0.1	U	66	U	6	U	39	U	119	U	21	U	133		15,275	U	9
MW-10	0-1'	0	U	56		**15**	U	34	U	90		51		155		9,938		141
MW-10	1-5'	0	U	80	U	9	U	47	U	149	U	27		288		21,294	U	12
MW-10	5-10'	0	U	64	U	6	U	38	U	120	U	20		198		19,940		13
MW-11	0-1'	0	U	113	U	11	U	66	U	192	U	39	U	209		13,424		19
MW-11	1-5'	0	U	85	U	8	U	50	U	160	U	27	U	173		15,929	U	12
MW-11	5-10'	0	U	70	U	7	U	41	U	138	U	24	U	181		**26,383**	U	10

Notes:

* = The VT background concentration is 12 mg/kg

U = Less than Limit of Detection Shown

Bold/Shaded = Exceeds EPA Region 9 Residential Soil threshold

K:\1-1470-13\Phase II ESA\Data\090308 Fonda Data.xls 2 Metals- XRF PID

Table 2. Screening Results: Soil- PID and Metals

Former Fonda Group Facility, St. Albans, VT

JCO Project #1-1470-13

	Depth	Manganese		Mercury		Nickel		Selenium		Silver		Thallium		Tin		Zinc	
Sample	**(ft)**	**(mg/kg)**		**(mg/kg)**		**(mg/kg)**		**(mg/kg)**		**(mg/kg)**		**(mg/kg)**		**(mg/kg)**		**(mg/kg)**	
EPA Region 9 Residentia		*1,800*		*230*		*1,600*		*3,900*		*390*		*5.2*		*47,000*		*23,000*	
T1 Top	0.5'	U	167	U	26	U	69	U	11	U	69	U	36		165		483
T1 E	1.5'		**4,301**	U	35	U	97	U	11	U	45	U	58		1,233		685
T1 W	2.0'		559	U	16	U	53	U	6	U	43	U	19	U	79		420
T1 Bott	3'	U	140	U	18	U	58	U	7	U	52	U	21	U	92		144
T2 Top	0.5'		525	U	14	U	38	U	5	U	33	U	15	U	59		90
T2 E	1.5'		159	U	11	U	38	U	4	U	32	U	12	U	60		45
T2 W	2.5'		423	U	13	U	39	U	4	U	33	U	12		64		43
T2 Bott	4'		328	U	21	U	55	U	7	U	56	U	19	U	96		19
T3 Top	0.5'		398	U	13	U	39	U	5	U	33	U	15	U	59		84
T3 E	1.5'		324	U	12	U	37	U	4	U	33	U	11	U	59		54
T3 W	2'		1,042	U	13	U	42	U	5	U	37	U	15	U	68		78
T3 Bott	3'		232	U	16	U	49	U	5	U	45	U	15	U	84		27
T4 Top	0.5'		549	U	13	U	40	U	4	U	32	U	13	U	59		85
T4 E	2'		565	U	12	U	44	U	4	U	34	U	13	U	63		62
T4 W	1.5'		714	U	15	U	48	U	6	U	43	U	15	U	78		41
T4 Bott	3'		362	U	16	U	46	U	5	U	44	U	16	U	80		26
T5 Top	0.5'		222	U	18	U	59	U	6	U	57	U	22	U	94		56
T5 Bott	2'		613	U	14	U	43	U	4	U	35	U	13	U	65		63
T6 Top	0.5'		743	U	13	U	40	U	4	U	33	U	15	U	60		90
T6 Bott	2'		541	U	14	U	45	U	5	U	39	U	15	U	70		60
T7 Top	0.5'		564	U	14	U	44	U	5	U	35	U	19	U	63		199
T7 Bott	2'		440	U	16	U	56	U	6	U	47	U	15	U	86		37
MW-1	0-1'		878	U	15	U	49	U	5	U	38	U	14	U	69		49
MW-1	1.5-4'		526	U	13	U	43	U	4	U	33	U	12	U	62		48
MW-1	4-8'		289	U	21	U	56	U	7	U	49	U	16	U	89		135
MW-1	8-12'		230	U	21	U	60	U	8	U	58	U	20	U	103	U	20
MW-1	12-16'		224	U	20	U	54	U	6	U	50	U	18	U	90		26
MW-1	16-20'		300	U	15	U	50	U	6	U	45	U	16	U	82		28
MW-1	20-24'		279	U	14	U	46	U	5	U	39	U	13	U	72		51
MW-1	24-28'		225	U	13	U	41	U	5	U	36	U	13	U	68		51
MW-2	0-1'		310	U	14	U	46	U	5	U	39	U	14	U	71		57
MW-2	1-5'		509	U	13	U	41	U	4	U	34	U	12	U	62		42
MW-2	5-10'		361	U	13	U	41	U	5	U	35	U	12	U	66		64
MW-2	10-11.8'		411	U	14	U	46	U	5	U	37	U	13	U	67		46
MW-3	0-1'		818	U	12	U	45	U	5	U	34	U	12	U	62		75
MW-3	1-5'		617	U	14	U	41	U	4	U	33	U	12	U	61		47

Notes:

* = The VT background concentration is 12 mg/kg

U = Less than Limit of Detection Shown

Bold/Shaded = Exceeds EPA Region 9 Residential Soil threshold

K:\1-1470-13\Phase II ESA\Data\090308 Fonda Data.xls 2 Metals- XRF PID

Table 2. Screening Results: Soil- PID and Metals

Former Fonda Group Facility, St. Albans, VT

JCO Project #1-1470-13

	Depth	Manganese		Mercury		Nickel		Selenium		Silver		Thallium		Tin		Zinc	
Sample	**(ft)**	**(mg/kg)**		**(mg/kg)**		**(mg/kg)**		**(mg/kg)**		**(mg/kg)**		**(mg/kg)**		**(mg/kg)**		**(mg/kg)**	
EPA Region 9 Residentia		*1,800*		*230*		*1,600*		*3,900*		*390*		*5.2*		*47,000*		*23,000*	
MW-3	5-10'		275	U	14	U	44	U	5	U	40	U	13	U	74		34
MW-3	10-15'		111	U	10	U	32	U	4	U	30	U	11	U	54		20
MW-4	0-1'		514	U	16	U	52	U	6	U	43	U	15	U	79		59
MW-4	1-5'		554	U	14	U	45	U	5	U	38	U	13		71		45
MW-5	0-1'		626	U	17	U	57	U	6	U	47	U	16	U	86		55
MW-5	1-5'		665	U	14	U	45	U	5	U	35	U	12	U	65		62
MW-5	5-10"		254	U	14	U	40	U	6	U	39	U	14	U	72		27
MW-5	10-11.2'		248	U	14	U	45	U	5	U	36	U	12	U	68		49
MW-6	0-1'		455	U	14	U	47	U	5	U	39	U	14	U	72		41
MW-6	1-5'		242	U	24	U	65	U	8	U	64	U	25	U	115		66
MW-6	5-10'		315	U	13	U	41	U	4	U	34	U	13	U	65		35
MW-7	0-1'		508	U	13	U	39	U	5	U	33	U	12	U	61		48
MW-7	1-5'		277	U	22	U	62	U	7	U	56	U	18	U	104		41
MW-7	5-10'		166	U	17	U	49	U	6	U	44	U	15	U	81		28
MW-7	10-11.5'		318	U	22	U	67	U	8	U	64	U	22	U	110		31
MW-8	0-1'		101	U	16	U	42	U	5	U	41	U	15	U	75		22
MW-8	1-5'		455	U	13	U	48	U	5	U	37	U	12	U	68		41
MW-8	5-10'		175	U	15	U	42	U	5	U	42	U	16	U	77		19
MW-9	0-1'		300	U	14	U	42	U	5	U	37	U	15	U	69		45
MW-9	1-5'		329	U	13	U	41	U	5	U	35	U	12	U	65		31
MW-9	5-10'		275	U	12	U	38	U	4	U	33	U	12	U	62		33
MW-10	0-1'		134	U	12	U	33	U	4	U	30		**18**	U	54		269
MW-10	1-5'		176	U	17	U	50	U	5	U	41	U	15	U	76	U	13
MW-10	5-10'		310	U	13	U	40	U	4	U	32	U	12	U	60		49
MW-11	0-1'		274	U	21	U	62	U	7	U	57	U	23	U	106		28
MW-11	1-5'		613	U	14	U	50	U	5	U	44	U	15	U	80		23
MW-11	5-10'		415	U	13	U	44	U	5	U	35	U	13	U	66		53

Notes:

* = The VT background concentration is 12 mg/kg

U = Less than Limit of Detection Shown

Bold/Shaded = Exceeds EPA Region 9 Residential Soil threshold

K:\1-1470-13\Phase II ESA\Data\090308 Fonda Data.xls 2 Metals- XRF PID

Table 3. Analytical Results: Soil- Metals
Former Fonda Group Facility, St. Albans, VT
JCO Project #1-1470-13

Sample ID	EPA Region 9	T1-Bott		T2-Bott		T5-Top		MW-1		MW-2		MW-3		MW-4		MW-5		MW-6		MW-7	
Sample Depth	PRGs	3'		4'		0-0.5'		0-1'		0-1'		0-1'		0-1'		0-1'		0-1'		0-1'	
Units	(mg/kg)	(mg/kg)		(mg/kg)		(mg/kg)		(mg/kg)		(mg/kg)		(mg/kg)		(mg/kg)		(mg/kg)		(mg/kg)		(mg/kg)	
Sample Date	Resid.	2/14/2008		2/14/2008		2/14/2008		2/14/2008		2/14/2008		2/14/2008		2/14/2008		2/14/2008		2/14/2008		2/14/2008	
Aluminum	*76,000*		12000		7300		14000		6200		7700		8400		6200		7500		7500		5700
Antimony	*31*	U	0.5	U	0.5	U	0.5	U	0.5	U	0.5	U	0.5	U	0.5	U	0.5	U	0.5	U	0.5
Arsenic	*0.39 (12*)*		4.1		2.8		**12**		3.7		3.3		4.1		3.8		3.7		3.3		3.9
Barium	*5400*		98		44		110		34		39		6.3		29		38		46		38
Beryllium	*150*	U	0.5	U	0.5	U	0.5	U	0.5	U	0.5	U	0.5	U	0.5	U	0.5	U	0.5	U	0.5
Cadmium	*37*	U	0.5	U	0.5	U	0.5	U	0.5	U	0.5	U	0.5	U	0.5	U	0.5	U	0.5	U	0.5
Chromium	*210*		19		12		21		10		11		13		9.2		11		11		11
Copper	*3,100*		16		11		18		14		12		14		26		18		17		16
Cobalt	*900*		7.3		6.5		7.5		8.7		5.6		6.9		33		7.1		8.3		10
Iron	*23,000*		17,000		12,000		17,000		15,000		13,000		14,000		14,000		15,000		14,000		14,000
Lead	*400*		25		5.2		62		8.7		6.2		19		9.5		8.2		11		18
Manganese	*1800*		320		280		400		400		210		390		370		490		460		430
Mercury	*230*	U	0.1	U	0.1		0.1	U	0.1	U	0.1	U	0.1	U	0.1	U	0.1	U	0.1	U	0.1
Nickel	*1,600*		17		14		19		15		15		15		17		16		16		19
Selenium	*3,900*	U	0.5	U	0.5	U	0.5	U	0.5	U	0.5	U	0.5	U	0.5	U	0.5	U	0.5	U	0.5
Silver	*390*	U	0.5	U	0.5	U	0.5	U	0.5	U	0.5	U	0.5	U	11	U	11	U	11		0.6
Thallium	*5.2*	U	0.5	U	0.5	U	0.5	U	0.5	U	0.5	U	0.5	U	0.5	U	0.5	U	0.5	U	0.5
Tin	*47,000*		22		15		27		12		13		15		9		12		13		9.8
Vanadium	*78*		**82**		30		74		34		34		45		48		44		39		40
Zinc	*23,000*	U	2	U	2	U	2	U	2	U	2	U	2	U	2	U	2	U	2	U	2

Notes:
* = The VT background concentration is 12 mg/kg
U = Less than Limit of Detection Shown
NA = Not Analyzed
Bold/Shaded = Exceeds EPA Region 9 Residential Soil threshold
K:\1-1470-13\Phase II ESA\Data\090308 Fonda Data.xls 3 Metals- soil

Table 3. Analytical Results: Soil- Metals
Former Fonda Group Facility, St. Albans, VT
JCO Project #1-1470-13

Sample ID	EPA Region 9	MW-8		MW-9		MW-10		MW-11		PP-FD		Conv-FD		B Drain		Storage Shed		Dump 1		Dump 2	
Sample Depth	**PRGs**	**0-1'**		**0-1'**		**0-1'**		**0-1'**		**0-0.5'**		**0-0.5'**		**0-0.5'**		**0.5-1'**		**0-1'**		**0-1'**	
Units	**(mg/kg)**	**(mg/kg)**		**(mg/kg)**		**(mg/kg)**		**(mg/kg)**		**(mg/kg)**		**(mg/kg)**		**(mg/kg)**		**(mg/kg)**		**(mg/kg)**		**(mg/kg)**	
Sample Date	**Resid.**	**2/14/2008**		**2/14/2008**		**2/14/2008**		**2/14/2008**		**2/6/2008**		**2/6/2008**		**2/6/2008**		**2/6/2008**		**6/17/2008**		**6/17/2008**	
Aluminum	*76,000*		4600		5900		3700		11000		NA		NA		NA		NA		NA		NA
Antimony	*31*	U	0.5	U	0.5	U	0.5	U	0.5		0.6		0.8		1.3	U	0.5	U	0.5	U	0.5
Arsenic	*0.39 (12*)*		1.8		3		1.9		4.4		1.8		6.9		4.5		3.4		11		9.7
Barium	*5400*		29		33		25		72		NA		NA		NA		NA		NA		NA
Beryllium	*150*	U	0.5	U	0.5	U	0.5	U	0.5	U	0.5	U	0.5	U	0.5	U	0.5	U	0.5	U	0.5
Cadmium	*37*	U	0.5	U	0.5	U	0.5	U	0.5		0.6		17		5.5	U	0.5		5.7		7
Chromium	*210*		21		11		15		16		5.4		100		57		31		71		43
Copper	*3,100*		5.2		15		22		14		310		2700		300		18		270		120
Cobalt	*900*		3.1		4.8		2.4		9.4		NA		NA		NA		NA		NA		NA
Iron	*23,000*		5,600		12,000		6,900		16,000		NA		NA		NA		NA		NA		NA
Lead	*400*		2.9		28		74		9		220		**610**		260		130		**1000**		**910**
Manganese	*1800*		170		310		130		380		NA		NA		NA		NA		NA		NA
Mercury	*230*	U	0.1	U	0.1		0.1	U	0.1	U	0.1		1.6		4.8	U	0.1		0.4		0.7
Nickel	*1,600*		17		13		8.9		18		5.1		76		360		18		24		26
Selenium	*3,900*	U	0.5	U	0.5	U	0.5	U	0.5	U	0.5	U	0.5	U	0.5	U	0.5		1.1		0.6
Silver	*390*	U	0.5	U	0.5	U	0.5	U	0.5	U	0.5	U	0.5		1.1	U	0.5	U	0.5	U	0.5
Thallium	*5.2*	U	0.5	U	0.5	U	0.5	U	0.5	U	0.5	U	0.5	U	0.5	U	0.5	U	0.5	U	0.5
Tin	*47,000*		16		12		14		20		NA		NA		NA		NA		NA		NA
Vanadium	*78*		16		44		**95**		40		NA		NA		NA		NA		NA		NA
Zinc	*23,000*	U	2	U	2	U	2	U	2		210		1400		430		270		1500		1600

Notes:
* = The VT background concentration is 12 mg/kg
U = Less than Limit of Detection Shown
NA = Not Analyzed
Bold/Shaded = Exceeds EPA Region 9 Residential Soil threshold
K:\1-1470-13\Phase II ESA\Data\090308 Fonda Data.xls 3 Metals- soil

Table 4. Analytical Results: Soil- VOCs

Former Fonda Group Facility, St. Albans, VT

JCO Project #1-1470-13

Sample ID	EPA Region 9	T1-Bott		T2-Bott		T5-Top		T-5 Dup		MW-1		MW-1		MW-2		MW-2		MW-3		MW-3	
Sample Depth	PRGs	3'		4'		0-0.5'		0-0.5'		2'		27'		0-1'		10'		6.5'		15'	
Sampling Date	Resid.	2/6/2005		2/6/2008		2/6/2008		2/6/2008		2/7/2008		2/7/2008		2/7/2008		2/7/2008		2/7/2008		2/7/2008	
Units	(mg/kg)	(mg/kg)		(mg/kg)		(mg/kg)		(mg/kg)		(mg/kg)		(mg/kg)		(mg/kg)		(mg/kg)		(mg/kg)		(mg/kg)	
Dichlorodifluoromethane	94	U	0.2	U	0.2	U	0.2	U	0.2	U	0.2	U	0.2	U	0.2	U	0.2	U	0.2	U	0.2
Chloromethane	4,700	U	0.2	U	0.2	U	0.2	U	0.2	U	0.2	U	0.2	U	0.2	U	0.2	U	0.2	U	0.2
Vinyl Chloride	0.079 (BLD)	U	0.1	U	0.1	U	0.1	U	0.1	U	0.1	U	0.1	U	0.1	U	0.1	U	0.1	U	0.1
Bromomethane	4	U	0.2	U	0.2	U	0.2	U	0.2	U	0.2	U	0.2	U	0.2	U	0.2	U	0.2	U	0.2
Chloroethane	3.0	U	0.2	U	0.2	U	0.2	U	0.2	U	0.2	U	0.2	U	0.2	U	0.2	U	0.2	U	0.2
Trichlorofluoromethane	390	U	0.1	U	0.1	U	0.1	U	0.1	U	0.1	U	0.1	U	0.1	U	0.1	U	0.1	U	0.1
Diethyl Ether (Ethyl ether)	1,800	U	0.06	U	0.05	U	0.05	U	0.05	U	0.05	U	0.05	U	0.05	U	0.05	U	0.05	U	0.05
Acetone	14,000	U	2	U	2	U	2	U	2	U	2	U	2	U	2	U	2	U	2	U	2
1,1-Dichloroethene	120	U	0.06	U	0.05	U	0.05	U	0.05	U	0.05	U	0.05	U	0.05	U	0.05	U	0.05	U	0.05
Methylene chloride	9	U	0.1	U	0.1	U	0.1	U	0.1	U	0.1	U	0.1	U	0.1	U	0.1	U	0.1	U	0.1
Carbon Disulfide	360	U	0.1	U	0.1	U	0.1	U	0.1	U	0.1	U	0.1	U	0.1	U	0.1	U	0.1	U	0.1
Methyl-t-Butyl Ether	32	U	0.1	U	0.1	U	0.1	U	0.1	U	0.1	U	0.1	U	0.1	U	0.1	U	0.1	U	0.1
trans-1,2-Dichloroethene	69	U	0.06	U	0.05	U	0.05	U	0.05	U	0.05	U	0.05	U	0.05	U	0.05	U	0.05	U	0.05
1,1-Dichloroethane	510	U	0.06	U	0.05	U	0.05	U	0.05	U	0.05	U	0.05	U	0.05	U	0.05	U	0.05	U	0.05
2,2-Dichloropropane	None	U	0.06	U	0.05	U	0.05	U	0.05	U	0.05	U	0.05	U	0.05	U	0.05	U	0.05	U	0.05
cis-1,2-Dichloroethene	43	U	0.06	U	0.05	U	0.05	U	0.05	U	0.05	U	0.05	U	0.05	U	0.05	U	0.05	U	0.05
2-Butanone (MEK)	22,000	U	0.6	U	0.5	U	0.5	U	0.5	U	0.5	U	0.5	U	0.5	U	0.5	U	0.5	U	0.5
Bromochloromethane	None	U	0.06	U	0.05	U	0.05	U	0.05	U	0.05	U	0.05	U	0.05	U	0.05	U	0.05	U	0.05
Tetrahydrofuran (THF)	9	U	0.6	U	0.5	U	0.5	U	0.5	U	0.5	U	0.5	U	0.5	U	0.5	U	0.5	U	0.5
Chloroform	0.22	U	0.06	U	0.05	U	0.05	U	0.05	U	0.05	U	0.05	U	0.05	U	0.05	U	0.05	U	0.05
1,1,1-Trichloroethane	1,200	U	0.06	U	0.05	U	0.05	U	0.05	U	0.05	U	0.05	U	0.05	U	0.05	U	0.05	U	0.05
Carbon Tetrachloride	0.25	U	0.06	U	0.05	U	0.05	U	0.05	U	0.05	U	0.05	U	0.05	U	0.05	U	0.05	U	0.05
1,1-Dichloropropene	None	U	0.06	U	0.05	U	0.05	U	0.05	U	0.05	U	0.05	U	0.05	U	0.05	U	0.05	U	0.05
Benzene	0.64	U	0.06	U	0.05	U	0.05	U	0.05	U	0.05	U	0.05	U	0.05	U	0.05	U	0.05	U	0.05
1,2-Dichloroethane	0.28	U	0.06	U	0.05	U	0.05	U	0.05	U	0.05	U	0.05	U	0.05	U	0.05	U	0.05	U	0.05
Trichloroethene	0.053	U	0.06	U	0.05	U	0.05	U	0.05	U	0.05	U	0.05	U	0.05	U	0.05	U	0.05	U	0.05
1,2-Dichloropropane	0.34	U	0.06	U	0.05	U	0.05	U	0.05	U	0.05	U	0.05	U	0.05	U	0.05	U	0.05	U	0.05
Dibromomethane	67	U	0.06	U	0.05	U	0.05	U	0.05	U	0.05	U	0.05	U	0.05	U	0.05	U	0.05	U	0.05
Bromodichloromethane	0.82	U	0.06	U	0.05	U	0.05	U	0.05	U	0.05	U	0.05	U	0.05	U	0.05	U	0.05	U	0.05
4-Methyl-2-pentanone	5,300	U	0.6	U	0.5	U	0.5	U	0.5	U	0.5	U	0.5	U	0.5	U	0.5	U	0.5	U	0.5
cis-1,3-Dichloropropene	0.78	U	0.06	U	0.05	U	0.05	U	0.05	U	0.05	U	0.05	U	0.05	U	0.05	U	0.05	U	0.05
Toluene	520	U	0.06	U	0.05	U	0.05	U	0.05	U	0.05	U	0.05	U	0.05	U	0.05	U	0.05	U	0.05
trans-1,3-Dichloropropene	None	U	0.06	U	0.05	U	0.05	U	0.05	U	0.05	U	0.05	U	0.05	U	0.05	U	0.05	U	0.05
1,1,2-Trichloroethane	0.73	U	0.06	U	0.05	U	0.05	U	0.05	U	0.05	U	0.05	U	0.05	U	0.05	U	0.05	U	0.05
2-Hexanone	None	U	0.6	U	0.5	U	0.5	U	0.5	U	0.5	U	0.5	U	0.5	U	0.5	U	0.5	U	0.5
Tetrachloroethene	0.48	U	0.06	U	0.05	U	0.05	U	0.05	U	0.05	U	0.05	U	0.05	U	0.05	U	0.05	U	0.05
1,3-Dichloropropane	100	U	0.06	U	0.05	U	0.05	U	0.05	U	0.05	U	0.05	U	0.05	U	0.05	U	0.05	U	0.05
Dibromochloromethane	1.1	U	0.06	U	0.05	U	0.05	U	0.05	U	0.05	U	0.05	U	0.05	U	0.05	U	0.05	U	0.05
1,2-Dibromoethane	0.032 (BLD)	U	0.06	U	0.05	U	0.05	U	0.05	U	0.05	U	0.05	U	0.05	U	0.05	U	0.05	U	0.05
Chlorobenzene	150	U	0.06	U	0.05	U	0.05	U	0.05	U	0.05	U	0.05	U	0.05	U	0.05	U	0.05	U	0.05

Notes:

NA = Not Analyzed

Bold/Shaded = Exceeds Residential PRG

Table 4. Analytical Results: Soil- VOCs

Former Fonda Group Facility, St. Albans, VT

JCO Project #1-1470-13

Sample ID	EPA Region 9	T1-Bott		T2-Bott		T5-Top		T-5 Dup		MW-1		MW-1		MW-2		MW-2		MW-3		MW-3	
Sample Depth	PRGs	3'		4'		0-0.5'		0-0.5'		2'		27'		0-1'		10'		6.5'		15'	
Sampling Date	Resid.	2/6/2005		2/6/2008		2/6/2008		2/6/2008		2/7/2008		2/7/2008		2/7/2008		2/7/2008		2/7/2008		2/7/2008	
Units	(mg/kg)	(mg/kg)		(mg/kg)		(mg/kg)		(mg/kg)		(mg/kg)		(mg/kg)		(mg/kg)		(mg/kg)		(mg/kg)		(mg/kg)	
Dichlorodifluoromethane	94	U	0.2	U	0.2	U	0.2	U	0.2	U	0.2	U	0.2	U	0.2	U	0.2	U	0.2	U	0.2
Chloromethane	4,700	U	0.2	U	0.2	U	0.2	U	0.2	U	0.2	U	0.2	U	0.2	U	0.2	U	0.2	U	0.2
Vinyl Chloride	0.079 (BLD)	U	0.1	U	0.1	U	0.1	U	0.1	U	0.1	U	0.1	U	0.1	U	0.1	U	0.1	U	0.1
Bromomethane	4	U	0.2	U	0.2	U	0.2	U	0.2	U	0.2	U	0.2	U	0.2	U	0.2	U	0.2	U	0.2
Chloroethane	3.0	U	0.2	U	0.2	U	0.2	U	0.2	U	0.2	U	0.2	U	0.2	U	0.2	U	0.2	U	0.2
Trichlorofluoromethane	390	U	0.1	U	0.1	U	0.1	U	0.1	U	0.1	U	0.1	U	0.1	U	0.1	U	0.1	U	0.1
Diethyl Ether (Ethyl ether)	1,800	U	0.06	U	0.05	U	0.05	U	0.05	U	0.05	U	0.05	U	0.05	U	0.05	U	0.05	U	0.05
Acetone	14,000	U	2	U	2	U	2	U	2	U	2	U	2	U	2	U	2	U	2	U	2
1,1-Dichloroethene	120	U	0.06	U	0.05	U	0.05	U	0.05	U	0.05	U	0.05	U	0.05	U	0.05	U	0.05	U	0.05
Methylene chloride	9	U	0.1	U	0.1	U	0.1	U	0.1	U	0.1	U	0.1	U	0.1	U	0.1	U	0.1	U	0.1
Carbon Disulfide	360	U	0.1	U	0.1	U	0.1	U	0.1	U	0.1	U	0.1	U	0.1	U	0.1	U	0.1	U	0.1
Methyl-t-Butyl Ether	32	U	0.1	U	0.1	U	0.1	U	0.1	U	0.1	U	0.1	U	0.1	U	0.1	U	0.1	U	0.1
trans-1,2-Dichloroethene	69	U	0.06	U	0.05	U	0.05	U	0.05	U	0.05	U	0.05	U	0.05	U	0.05	U	0.05	U	0.05
1,1-Dichloroethane	510	U	0.06	U	0.05	U	0.05	U	0.05	U	0.05	U	0.05	U	0.05	U	0.05	U	0.05	U	0.05
2,2-Dichloropropane	None	U	0.06	U	0.05	U	0.05	U	0.05	U	0.05	U	0.05	U	0.05	U	0.05	U	0.05	U	0.05
cis-1,2-Dichloroethene	43	U	0.06	U	0.05	U	0.05	U	0.05	U	0.05	U	0.05	U	0.05	U	0.05	U	0.05	U	0.05
2-Butanone (MEK)	22,000	U	0.6	U	0.5	U	0.5	U	0.5	U	0.5	U	0.5	U	0.5	U	0.5	U	0.5	U	0.5
Bromochloromethane	None	U	0.06	U	0.05	U	0.05	U	0.05	U	0.05	U	0.05	U	0.05	U	0.05	U	0.05	U	0.05
Tetrahydrofuran (THF)	9	U	0.6	U	0.5	U	0.5	U	0.5	U	0.5	U	0.5	U	0.5	U	0.5	U	0.5	U	0.5
Chloroform	0.22	U	0.06	U	0.05	U	0.05	U	0.05	U	0.05	U	0.05	U	0.05	U	0.05	U	0.05	U	0.05
1,1,1-Trichloroethane	1,200	U	0.06	U	0.05	U	0.05	U	0.05	U	0.05	U	0.05	U	0.05	U	0.05	U	0.05	U	0.05
Carbon Tetrachloride	0.25	U	0.06	U	0.05	U	0.05	U	0.05	U	0.05	U	0.05	U	0.05	U	0.05	U	0.05	U	0.05
1,1-Dichloropropene	None	U	0.06	U	0.05	U	0.05	U	0.05	U	0.05	U	0.05	U	0.05	U	0.05	U	0.05	U	0.05
Benzene	0.64	U	0.06	U	0.05	U	0.05	U	0.05	U	0.05	U	0.05	U	0.05	U	0.05	U	0.05	U	0.05
1,2-Dichloroethane	0.28	U	0.06	U	0.05	U	0.05	U	0.05	U	0.05	U	0.05	U	0.05	U	0.05	U	0.05	U	0.05
Trichloroethene	0.053	U	0.06	U	0.05	U	0.05	U	0.05	U	0.05	U	0.05	U	0.05	U	0.05	U	0.05	U	0.05
1,2-Dichloropropane	0.34	U	0.06	U	0.05	U	0.05	U	0.05	U	0.05	U	0.05	U	0.05	U	0.05	U	0.05	U	0.05
Dibromomethane	67	U	0.06	U	0.05	U	0.05	U	0.05	U	0.05	U	0.05	U	0.05	U	0.05	U	0.05	U	0.05
Bromodichloromethane	0.82	U	0.06	U	0.05	U	0.05	U	0.05	U	0.05	U	0.05	U	0.05	U	0.05	U	0.05	U	0.05
4-Methyl-2-pentanone	5,300	U	0.6	U	0.5	U	0.5	U	0.5	U	0.5	U	0.5	U	0.5	U	0.5	U	0.5	U	0.5
cis-1,3-Dichloropropene	0.78	U	0.06	U	0.05	U	0.05	U	0.05	U	0.05	U	0.05	U	0.05	U	0.05	U	0.05	U	0.05
Toluene	520	U	0.06	U	0.05	U	0.05	U	0.05	U	0.05	U	0.05	U	0.05	U	0.05	U	0.05	U	0.05
trans-1,3-Dichloropropene	None	U	0.06	U	0.05	U	0.05	U	0.05	U	0.05	U	0.05	U	0.05	U	0.05	U	0.05	U	0.05
1,1,2-Trichloroethane	0.73	U	0.06	U	0.05	U	0.05	U	0.05	U	0.05	U	0.05	U	0.05	U	0.05	U	0.05	U	0.05
2-Hexanone	None	U	0.6	U	0.5	U	0.5	U	0.5	U	0.5	U	0.5	U	0.5	U	0.5	U	0.5	U	0.5
Tetrachloroethene	0.48	U	0.06	U	0.05	U	0.05	U	0.05	U	0.05	U	0.05	U	0.05	U	0.05	U	0.05	U	0.05
1,3-Dichloropropane	100	U	0.06	U	0.05	U	0.05	U	0.05	U	0.05	U	0.05	U	0.05	U	0.05	U	0.05	U	0.05
Dibromochloromethane	1.1	U	0.06	U	0.05	U	0.05	U	0.05	U	0.05	U	0.05	U	0.05	U	0.05	U	0.05	U	0.05
1,2-Dibromoethane	0.032 (BLD)	U	0.06	U	0.05	U	0.05	U	0.05	U	0.05	U	0.05	U	0.05	U	0.05	U	0.05	U	0.05
Chlorobenzene	150	U	0.06	U	0.05	U	0.05	U	0.05	U	0.05	U	0.05	U	0.05	U	0.05	U	0.05	U	0.05
1,1,1,2-Tetrachloroethane	3.2	U	0.06	U	0.05	U	0.05	U	0.05	U	0.05	U	0.05	U	0.05	U	0.05	U	0.05	U	0.05

Notes:

NA = Not Analyzed

Bold/Shaded = Exceeds Residential PRG

Table 4. Analytical Results: Soil- VOCs

Former Fonda Group Facility, St. Albans, VT

JCO Project #1-1470-13

Sample ID	EPA Region 9	T1-Bott		T2-Bott		T5-Top		T-5 Dup		MW-1		MW-1		MW-2		MW-2		MW-3		MW-3	
Sample Depth	PRGs	3'		4'		0-0.5'		0-0.5'		2'		27'		0-1'		10'		6.5'		15'	
Sampling Date	Resid.	2/6/2005		2/6/2008		2/6/2008		2/6/2008		2/7/2008		2/7/2008		2/7/2008		2/7/2008		2/7/2008		2/7/2008	
Units	(mg/kg)	(mg/kg)		(mg/kg)		(mg/kg)		(mg/kg)		(mg/kg)		(mg/kg)		(mg/kg)		(mg/kg)		(mg/kg)		(mg/kg)	
Ethylbenzene	400	U	0.06	U	0.05	U	0.05	U	0.05	U	0.05	U	0.05	U	0.05	U	0.05	U	0.05	U	0.05
Xylene (m,p)	270	U	0.06	U	0.05	U	0.05	U	0.05	U	0.05	U	0.05	U	0.05	U	0.05	U	0.05	U	0.05
Xylene (o)	270	U	0.06	U	0.05	U	0.05	U	0.05	U	0.05	U	0.05	U	0.05	U	0.05	U	0.05	U	0.05
Styrene	1,700	U	0.06	U	0.05	U	0.05	U	0.05	U	0.05	U	0.05	U	0.05	U	0.05	U	0.05	U	0.05
Bromoform	62	U	0.06	U	0.05	U	0.05	U	0.05	U	0.05	U	0.05	U	0.05	U	0.05	U	0.05	U	0.05
Isopropylbenzene	670	U	0.06	U	0.05	U	0.05	U	0.05	U	0.05	U	0.05	U	0.05	U	0.05	U	0.05	U	0.05
Bromobenzene	28	U	0.06	U	0.05	U	0.05	U	0.05	U	0.05	U	0.05	U	0.05	U	0.05	U	0.05	U	0.05
1,1,2,2-Tetrachloroethane	0.41	U	0.06	U	0.05	U	0.05	U	0.05	U	0.05	U	0.05	U	0.05	U	0.05	U	0.05	U	0.05
1,2,3-Trichloropropane	0.034 (BLD)	U	0.06	U	0.05	U	0.05	U	0.05	U	0.05	U	0.05	U	0.05	U	0.05	U	0.05	U	0.05
n-Propylbenzene	240	U	0.06	U	0.05	U	0.05	U	0.05	U	0.05	U	0.05	U	0.05	U	0.05	U	0.05	U	0.05
2-Chlorotoluene	160	U	0.06	U	0.05	U	0.05	U	0.05	U	0.05	U	0.05	U	0.05	U	0.05	U	0.05	U	0.05
4-Chlorotoluene	None	U	0.06	U	0.05	U	0.05	U	0.05	U	0.05	U	0.05	U	0.05	U	0.05	U	0.05	U	0.05
1,3,5-Trimethylbenzene	21	U	0.06	U	0.05	U	0.05	U	0.05	U	0.05	U	0.05	U	0.05	U	0.05	U	0.05	U	0.05
tert-Butylbenzene	390	U	0.06	U	0.05	U	0.05	U	0.05	U	0.05	U	0.05	U	0.05	U	0.05	U	0.05	U	0.05
1,2,4-Trimethylbenzene	52	U	0.06	U	0.05	U	0.05	U	0.05	U	0.05	U	0.05	U	0.05	U	0.05	U	0.05	U	0.05
sec-Butylbenzene	220	U	0.06	U	0.05	U	0.05	U	0.05	U	0.05	U	0.05	U	0.05	U	0.05	U	0.05	U	0.05
1,3-Dichlorobenzene	530	U	0.06	U	0.05	U	0.05	U	0.05	U	0.05	U	0.05	U	0.05	U	0.05	U	0.05	U	0.05
4-Isopropyltoluene	None	U	0.06	U	0.05	U	0.05	U	0.05	U	0.05	U	0.05	U	0.05	U	0.05	U	0.05	U	0.05
1,4-Dichlorobenzene	3.4	U	0.06	U	0.05	U	0.05	U	0.05	U	0.05	U	0.05	U	0.05	U	0.05	U	0.05	U	0.05
1,2-Dichlorobenzene	600	U	0.06	U	0.05	U	0.05	U	0.05	U	0.05	U	0.05	U	0.05	U	0.05	U	0.05	U	0.05
n-Butylbenzene	240	U	0.06	U	0.05	U	0.05	U	0.05	U	0.05	U	0.05	U	0.05	U	0.05	U	0.05	U	0.05
1,2-Dibromo-3-Chloropropane	2	U	0.06	U	0.05	U	0.05	U	0.05	U	0.05	U	0.05	U	0.05	U	0.05	U	0.05	U	0.05
1,2,4-Trichlorobenzene	62	U	0.06	U	0.05	U	0.05	U	0.05	U	0.05	U	0.05	U	0.05	U	0.05	U	0.05	U	0.05
Hexachlorobutadiene	6	U	0.06	U	0.05	U	0.05	U	0.05	U	0.05	U	0.05	U	0.05	U	0.05	U	0.05	U	0.05
Naphthalene	56	U	0.4	U	0.3	U	0.3	U	0.3	U	0.3	U	0.3	U	0.3	U	0.3	U	0.3	U	0.3
1,2,3-Trichlorobenzene	None	U	0.06	U	0.05	U	0.05	U	0.05	U	0.05	U	0.05	U	0.05	U	0.05	U	0.05	U	0.05

Notes:

NA = Not Analyzed

Bold/Shaded = Exceeds Residential PRG

Table 4. Analytical Results: Soil- VOCs
Former Fonda Group Facility, St. Albans, VT
JCO Project #1-1470-13

Sample ID	EPA Region 9	MW-4		MW-4		MW-5		MW-5		MW-6		MW-6		MW-7		MW-7		MW-8	
Sample Depth	PRGs	0-1'		4.5'		0-1'		7'		5.3'		11.8'		6'		11'		1'	
Sampling Date	Resid.	2/8/2008		2/8/2008		2/8/2008		2/8/2008		2/8/2008		2/8/2008		2/7/2008		2/7/2008		2/8/2008	
Units	(mg/kg)	(mg/kg)		(mg/kg)		(mg/kg)		(mg/kg)		(mg/kg)		(mg/kg)		(mg/kg)		(mg/kg)		(mg/kg)	
Dichlorodifluoromethane	94	U	0.2	U	0.2	U	0.2	U	0.2	U	0.2	U	0.2	U	0.2	U	0.2	U	0.2
Chloromethane	4,700	U	0.2	U	0.2	U	0.2	U	0.2	U	0.2	U	0.2	U	0.2	U	0.2	U	0.2
Vinyl Chloride	0.079 (BLD)	U	0.1	U	0.1	U	0.1	U	0.1	U	0.1	U	0.1	U	0.1	U	0.1	U	0.1
Bromomethane	4	U	0.2	U	0.2	U	0.2	U	0.2	U	0.2	U	0.2	U	0.2	U	0.2	U	0.2
Chloroethane	3.0	U	0.2	U	0.2	U	0.2	U	0.2	U	0.2	U	0.2	U	0.2	U	0.2	U	0.2
Trichlorofluoromethane	390	U	0.1	U	0.1	U	0.1	U	0.1	U	0.1	U	0.1	U	0.1	U	0.1	U	0.1
Diethyl Ether (Ethyl ether)	1,800	U	0.05	U	0.05	U	0.05	U	0.05	U	0.05	U	0.05	U	0.05	U	0.05	U	0.05
Acetone	14,000	U	2	U	2	U	2	U	2	U	2	U	2	U	2	U	2	U	2
1,1-Dichloroethene	120	U	0.05	U	0.05	U	0.05	U	0.05	U	0.05	U	0.05	U	0.05	U	0.05	U	0.05
Methylene chloride	9	U	0.1	U	0.1	U	0.1	U	0.1	U	0.1	U	0.1	U	0.1	U	0.1	U	0.1
Carbon Disulfide	360	U	0.1	U	0.1	U	0.1	U	0.1	U	0.1	U	0.1	U	0.1	U	0.1	U	0.1
Methyl-t-Butyl Ether	32	U	0.1	U	0.1	U	0.1	U	0.1	U	0.1	U	0.1	U	0.1	U	0.1	U	0.1
trans-1,2-Dichloroethene	69	U	0.05	U	0.05	U	0.05	U	0.05	U	0.05	U	0.05	U	0.05	U	0.05	U	0.05
1,1-Dichloroethane	510	U	0.05	U	0.05	U	0.05	U	0.05	U	0.05	U	0.05	U	0.05	U	0.05	U	0.05
2,2-Dichloropropane	None	U	0.05	U	0.05	U	0.05	U	0.05	U	0.05	U	0.05	U	0.05	U	0.05	U	0.05
cis-1,2-Dichloroethene	43	U	0.05	U	0.05	U	0.05	U	0.05	U	0.05	U	0.05	U	0.05	U	0.05	U	0.05
2-Butanone (MEK)	22,000	U	0.5	U	0.5	U	0.5	U	0.5	U	0.5	U	0.5	U	0.5	U	0.5	U	0.5
Bromochloromethane	None	U	0.05	U	0.05	U	0.05	U	0.05	U	0.05	U	0.05	U	0.05	U	0.05	U	0.05
Tetrahydrofuran (THF)	9	U	0.5	U	0.5	U	0.5	U	0.5	U	0.5	U	0.5	U	0.5	U	0.5	U	0.5
Chloroform	0.22	U	0.05	U	0.05	U	0.05	U	0.05	U	0.05	U	0.05	U	0.05	U	0.05	U	0.05
1,1,1-Trichloroethane	1,200	U	0.05	U	0.05	U	0.05	U	0.05	U	0.05	U	0.05	U	0.05	U	0.05	U	0.05
Carbon Tetrachloride	0.25	U	0.05	U	0.05	U	0.05	U	0.05	U	0.05	U	0.05	U	0.05	U	0.05	U	0.05
1,1-Dichloropropene	None	U	0.05	U	0.05	U	0.05	U	0.05	U	0.05	U	0.05	U	0.05	U	0.05	U	0.05
Benzene	0.64	U	0.05	U	0.05	U	0.05	U	0.05	U	0.05	U	0.05	U	0.05	U	0.05	U	0.05
1,2-Dichloroethane	0.28	U	0.05	U	0.05	U	0.05	U	0.05	U	0.05	U	0.05	U	0.05	U	0.05	U	0.05
Trichloroethene	0.053		**0.19**		**0.17**	U	0.05	U	0.05	U	0.05	U	0.05	U	0.05	U	0.05	U	0.05
1,2-Dichloropropane	0.34	U	0.05	U	0.05	U	0.05	U	0.05	U	0.05	U	0.05	U	0.05	U	0.05	U	0.05
Dibromomethane	67	U	0.05	U	0.05	U	0.05	U	0.05	U	0.05	U	0.05	U	0.05	U	0.05	U	0.05
Bromodichloromethane	0.82	U	0.05	U	0.05	U	0.05	U	0.05	U	0.05	U	0.05	U	0.05	U	0.05	U	0.05
4-Methyl-2-pentanone	5,300	U	0.5	U	0.5	U	0.5	U	0.5	U	0.5	U	0.5	U	0.5	U	0.5	U	0.5
cis-1,3-Dichloropropene	0.78	U	0.05	U	0.05	U	0.05	U	0.05	U	0.05	U	0.05	U	0.05	U	0.05	U	0.05
Toluene	520	U	0.05	U	0.05	U	0.05	U	0.05	U	0.05	U	0.05	U	0.05	U	0.05	U	0.05
trans-1,3-Dichloropropene	None	U	0.05	U	0.05	U	0.05	U	0.05	U	0.05	U	0.05	U	0.05	U	0.05	U	0.05
1,1,2-Trichloroethane	0.73	U	0.05	U	0.05	U	0.05	U	0.05	U	0.05	U	0.05	U	0.05	U	0.05	U	0.05
2-Hexanone	None	U	0.5	U	0.5	U	0.5	U	0.5	U	0.5	U	0.5	U	0.5	U	0.5	U	0.5
Tetrachloroethene	0.48	U	0.05	U	0.05	U	0.05	U	0.05	U	0.05	U	0.05	U	0.05	U	0.05	U	0.05
1,3-Dichloropropane	100	U	0.05	U	0.05	U	0.05	U	0.05	U	0.05	U	0.05	U	0.05	U	0.05	U	0.05
Dibromochloromethane	1.1	U	0.05	U	0.05	U	0.05	U	0.05	U	0.05	U	0.05	U	0.05	U	0.05	U	0.05
1,2-Dibromoethane	0.032 (BLD)	U	0.05	U	0.05	U	0.05	U	0.05	U	0.05	U	0.05	U	0.05	U	0.05	U	0.05
Chlorobenzene	150	U	0.05	U	0.05	U	0.05	U	0.05	U	0.05	U	0.05	U	0.05	U	0.05	U	0.05
1,1,1,2-Tetrachloroethane	3.2	U	0.05	U	0.05	U	0.05	U	0.05	U	0.05	U	0.05	U	0.05	U	0.05	U	0.05

Notes:
NA = Not Analyzed
Bold/Shaded = Exceeds Residential PRG

Table 4. Analytical Results: Soil- VOCs
Former Fonda Group Facility, St. Albans, VT
JCO Project #1-1470-13

Sample ID	EPA Region 9	MW-4		MW-4		MW-5		MW-5		MW-6		MW-6		MW-7		MW-7		MW-8	
Sample Depth	PRGs	0-1'		4.5'		0-1'		7'		5.3'		11.8'		6'		11'		1'	
Sampling Date	Resid.	2/8/2008		2/8/2008		2/8/2008		2/8/2008		2/8/2008		2/8/2008		2/7/2008		2/7/2008		2/8/2008	
Units	(mg/kg)	(mg/kg)		(mg/kg)		(mg/kg)		(mg/kg)		(mg/kg)		(mg/kg)		(mg/kg)		(mg/kg)		(mg/kg)	
Ethylbenzene	400	U	0.05	U	0.05	U	0.05	U	0.05	U	0.05	U	0.05	U	0.05	U	0.05	U	0.05
Xylene (m,p)	270	U	0.05	U	0.05	U	0.05	U	0.05	U	0.05	U	0.05	U	0.05	U	0.05	U	0.05
Xylene (o)	270	U	0.05	U	0.05	U	0.05	U	0.05	U	0.05	U	0.05	U	0.05	U	0.05	U	0.05
Styrene	1,700	U	0.05	U	0.05	U	0.05	U	0.05	U	0.05	U	0.05	U	0.05	U	0.05	U	0.05
Bromoform	62	U	0.05	U	0.05	U	0.05	U	0.05	U	0.05	U	0.05	U	0.05	U	0.05	U	0.05
Isopropylbenzene	670	U	0.05	U	0.05	U	0.05	U	0.05	U	0.05	U	0.05	U	0.05	U	0.05	U	0.05
Bromobenzene	28	U	0.05	U	0.05	U	0.05	U	0.05	U	0.05	U	0.05	U	0.05	U	0.05	U	0.05
1,1,2,2-Tetrachloroethane	0.41	U	0.05	U	0.05	U	0.05	U	0.05	U	0.05	U	0.05	U	0.05	U	0.05	U	0.05
1,2,3-Trichloropropane	0.034 (BLD)	U	0.05	U	0.05	U	0.05	U	0.05	U	0.05	U	0.05	U	0.05	U	0.05	U	0.05
n-Propylbenzene	240	U	0.05	U	0.05	U	0.05	U	0.05	U	0.05	U	0.05	U	0.05	U	0.05	U	0.05
2-Chlorotoluene	160	U	0.05	U	0.05	U	0.05	U	0.05	U	0.05	U	0.05	U	0.05	U	0.05	U	0.05
4-Chlorotoluene	None	U	0.05	U	0.05	U	0.05	U	0.05	U	0.05	U	0.05	U	0.05	U	0.05	U	0.05
1,3,5-Trimethylbenzene	21	U	0.05	U	0.05	U	0.05	U	0.05	U	0.05	U	0.05	U	0.05	U	0.05	U	0.05
tert-Butylbenzene	390	U	0.05	U	0.05	U	0.05	U	0.05	U	0.05	U	0.05	U	0.05	U	0.05	U	0.05
1,2,4-Trimethylbenzene	52	U	0.05	U	0.05	U	0.05	U	0.05	U	0.05	U	0.05	U	0.05	U	0.05	U	0.05
sec-Butylbenzene	220	U	0.05	U	0.05	U	0.05	U	0.05	U	0.05	U	0.05	U	0.05	U	0.05	U	0.05
1,3-Dichlorobenzene	530	U	0.05	U	0.05	U	0.05	U	0.05	U	0.05	U	0.05	U	0.05	U	0.05	U	0.05
4-Isopropyltoluene	None	U	0.05	U	0.05	U	0.05	U	0.05	U	0.05	U	0.05	U	0.05	U	0.05	U	0.05
1,4-Dichlorobenzene	3.4	U	0.05	U	0.05	U	0.05	U	0.05	U	0.05	U	0.05	U	0.05	U	0.05	U	0.05
1,2-Dichlorobenzene	600	U	0.05	U	0.05	U	0.05	U	0.05	U	0.05	U	0.05	U	0.05	U	0.05	U	0.05
n-Butylbenzene	240	U	0.05	U	0.05	U	0.05	U	0.05	U	0.05	U	0.05	U	0.05	U	0.05	U	0.05
1,2-Dibromo-3-Chloropropane	2	U	0.05	U	0.05	U	0.05	U	0.05	U	0.05	U	0.05	U	0.05	U	0.05	U	0.05
1,2,4-Trichlorobenzene	62	U	0.05	U	0.05	U	0.05	U	0.05	U	0.05	U	0.05	U	0.05	U	0.05	U	0.05
Hexachlorobutadiene	6	U	0.05	U	0.05	U	0.05	U	0.05	U	0.05	U	0.05	U	0.05	U	0.05	U	0.05
Naphthalene	56	U	0.3	U	0.3	U	0.3	U	0.3	U	0.3	U	0.3	U	0.3	U	0.3	U	0.3
1,2,3-Trichlorobenzene	None	U	0.05	U	0.05	U	0.05	U	0.05	U	0.05	U	0.05	U	0.05	U	0.05	U	0.05

Notes:
NA = Not Analyzed
Bold/Shaded = Exceeds Residential PRG

Table 4. Analytical Results: Soil- VOCs
Former Fonda Group Facility, St. Albans, VT
JCO Project #1-1470-13

Sample ID	EPA Region 9	MW-8		MW-9		MW-9		MW-10		MW-10		MW-11		MW-11		MW-11		B Drain	
Sample Depth	PRGs	5'		5'		10'		1'		6'		2'		6'		6' Duplicate		0-0.5'	
Sampling Date	Resid.	2/8/2008		2/8/2008		2/8/2008		2/11/2008		2/11/2008		2/11/2008		2/11/2008		2/11/2008		2/6/2008	
Units	(mg/kg)	(mg/kg)		(mg/kg)		(mg/kg)		(mg/kg)		(mg/kg)		(mg/kg)		(mg/kg)		(mg/kg)		(mg/kg)	
Dichlorodifluoromethane	94	U	0.2	U	0.2	U	0.2	U	0.2	U	0.2	U	0.2	U	0.2	U	0.2	U	0.4
Chloromethane	4,700	U	0.2	U	0.2	U	0.2	U	0.2	U	0.2	U	0.2	U	0.2	U	0.2	U	0.4
Vinyl Chloride	0.079 (BLD)	U	0.1	U	0.1	U	0.1	U	0.1	U	0.1	U	0.1	U	0.1	U	0.1	U	0.2
Bromomethane	4	U	0.2	U	0.2	U	0.2	U	0.2	U	0.2	U	0.2	U	0.2	U	0.2	U	0.4
Chloroethane	3.0	U	0.2	U	0.2	U	0.2	U	0.2	U	0.2	U	0.2	U	0.2	U	0.2	U	0.4
Trichlorofluoromethane	390	U	0.1	U	0.1	U	0.1	U	0.1	U	0.1	U	0.1	U	0.1	U	0.1	U	0.2
Diethyl Ether (Ethyl ether)	1,800	U	0.05	U	0.06	U	0.05	U	0.05	U	0.05	U	0.05	U	0.06	U	0.05	U	0.09
Acetone	14,000	U	2	U	2	U	2	U	2	U	2	U	2	U	2	U	2	U	4
1,1-Dichloroethene	120	U	0.05	U	0.06	U	0.05	U	0.05	U	0.05	U	0.05	U	0.06	U	0.05	U	0.09
Methylene chloride	9	U	0.1	U	0.1	U	0.1	U	0.1	U	0.1	U	0.1	U	0.1	U	0.1	U	0.2
Carbon Disulfide	360	U	0.1	U	0.1	U	0.1	U	0.1	U	0.1	U	0.1	U	0.1	U	0.1	U	0.2
Methyl-t-Butyl Ether	32	U	0.1	U	0.1	U	0.1	U	0.1	U	0.1	U	0.1	U	0.1	U	0.1	U	0.2
trans-1,2-Dichloroethene	69	U	0.05	U	0.06	U	0.05	U	0.05	U	0.05	U	0.05	U	0.06	U	0.05	U	0.09
1,1-Dichloroethane	510	U	0.05	U	0.06	U	0.05	U	0.05	U	0.05	U	0.05	U	0.06	U	0.05	U	0.09
2,2-Dichloropropane	None	U	0.05	U	0.06	U	0.05	U	0.05	U	0.05	U	0.05	U	0.06	U	0.05	U	0.09
cis-1,2-Dichloroethene	43	U	0.05	U	0.06	U	0.05	U	0.05	U	0.05	U	0.05	U	0.06	U	0.05	U	0.09
2-Butanone (MEK)	22,000	U	0.5	U	0.6	U	0.5	U	0.5	U	0.5	U	0.5	U	0.6	U	0.5	U	0.9
Bromochloromethane	None	U	0.05	U	0.06	U	0.05	U	0.05	U	0.05	U	0.05	U	0.06	U	0.05	U	0.09
Tetrahydrofuran (THF)	9	U	0.5	U	0.6	U	0.5	U	0.5	U	0.5	U	0.5	U	0.6	U	0.5	U	0.9
Chloroform	0.22	U	0.05	U	0.06	U	0.05	U	0.05	U	0.05	U	0.05	U	0.06	U	0.05	U	0.09
1,1,1-Trichloroethane	1,200	U	0.05	U	0.06	U	0.05	U	0.05	U	0.05	U	0.05	U	0.06	U	0.05	U	0.09
Carbon Tetrachloride	0.25	U	0.05	U	0.06	U	0.05	U	0.05	U	0.05	U	0.05	U	0.06	U	0.05	U	0.09
1,1-Dichloropropene	None	U	0.05	U	0.06	U	0.05	U	0.05	U	0.05	U	0.05	U	0.06	U	0.05	U	0.09
Benzene	0.64	U	0.05	U	0.06	U	0.05	U	0.05	U	0.05	U	0.05	U	0.06	U	0.05	U	0.09
1,2-Dichloroethane	0.28	U	0.05	U	0.06	U	0.05	U	0.05	U	0.05	U	0.05	U	0.06	U	0.05	U	0.09
Trichloroethene	0.053	U	0.05	U	**0.06**	U	0.05	U	0.05	U	0.05	U	0.05	U	**0.06**	U	0.05	U	**0.09**
1,2-Dichloropropane	0.34	U	0.05	U	0.06	U	0.05	U	0.05	U	0.05	U	0.05	U	0.06	U	0.05	U	0.09
Dibromomethane	67	U	0.05	U	0.06	U	0.05	U	0.05	U	0.05	U	0.05	U	0.06	U	0.05	U	0.09
Bromodichloromethane	0.82	U	0.05	U	0.06	U	0.05	U	0.05	U	0.05	U	0.05	U	0.06	U	0.05	U	0.09
4-Methyl-2-pentanone	5,300	U	0.5	U	0.6	U	0.5	U	0.5	U	0.5	U	0.5	U	0.6	U	0.5	U	0.9
cis-1,3-Dichloropropene	0.78	U	0.05	U	0.06	U	0.05	U	0.05	U	0.05	U	0.05	U	0.06	U	0.05	U	0.09
Toluene	520	U	0.05	U	0.06	U	0.05	U	0.05	U	0.05	U	0.05	U	0.06	U	0.05	U	0.09
trans-1,3-Dichloropropene	None	U	0.05	U	0.06	U	0.05	U	0.05	U	0.05	U	0.05	U	0.06	U	0.05	U	0.09
1,1,2-Trichloroethane	0.73	U	0.05	U	0.06	U	0.05	U	0.05	U	0.05	U	0.05	U	0.06	U	0.05	U	0.09
2-Hexanone	None	U	0.5	U	0.6	U	0.5	U	0.5	U	0.5	U	0.5	U	0.6	U	0.5	U	0.9
Tetrachloroethene	0.48	U	0.05	U	0.06	U	0.05	U	0.05	U	0.05	U	0.05	U	0.06	U	0.05	U	0.09
1,3-Dichloropropane	100	U	0.05	U	0.06	U	0.05	U	0.05	U	0.05	U	0.05	U	0.06	U	0.05	U	0.09
Dibromochloromethane	1.1	U	0.05	U	0.06	U	0.05	U	0.05	U	0.05	U	0.05	U	0.06	U	0.05	U	0.09
1,2-Dibromoethane	0.032 (BLD)	U	0.05	U	0.06	U	0.05	U	0.05	U	0.05	U	0.05	U	0.06	U	0.05	U	0.09
Chlorobenzene	150	U	0.05	U	0.06	U	0.05	U	0.05	U	0.05	U	0.05	U	0.06	U	0.05	U	0.09
1,1,1,2-Tetrachloroethane	3.2	U	0.05	U	0.06	U	0.05	U	0.05	U	0.05	U	0.05	U	0.06	U	0.05	U	0.09

Notes:
NA = Not Analyzed
Bold/Shaded = Exceeds Residential PRG

Table 4. Analytical Results: Soil- VOCs
Former Fonda Group Facility, St. Albans, VT
JCO Project #1-1470-13

Sample ID	EPA Region 9	MW-8		MW-9		MW-9		MW-10		MW-10		MW-11		MW-11		MW-11		B Drain	
Sample Depth	PRGs	5'		5'		10'		1'		6'		2'		6'		6' Duplicate		0-0.5'	
Sampling Date	Resid.	2/8/2008		2/8/2008		2/8/2008		2/11/2008		2/11/2008		2/11/2008		2/11/2008		2/11/2008		2/6/2008	
Units	(mg/kg)	(mg/kg)		(mg/kg)		(mg/kg)		(mg/kg)		(mg/kg)		(mg/kg)		(mg/kg)		(mg/kg)		(mg/kg)	
Ethylbenzene	400	U	0.05	U	0.06	U	0.05	U	0.05	U	0.05	U	0.05	U	0.06	U	0.05	U	0.09
Xylene (m,p)	270	U	0.05	U	0.06	U	0.05	U	0.05	U	0.05	U	0.05	U	0.06	U	0.05	U	0.09
Xylene (o)	270	U	0.05	U	0.06	U	0.05	U	0.05	U	0.05	U	0.05	U	0.06	U	0.05	U	0.09
Styrene	1,700	U	0.05	U	0.06	U	0.05	U	0.05	U	0.05	U	0.05	U	0.06	U	0.05	U	0.09
Bromoform	62	U	0.05	U	0.06	U	0.05	U	0.05	U	0.05	U	0.05	U	0.06	U	0.05	U	0.09
Isopropylbenzene	670	U	0.05	U	0.06	U	0.05	U	0.05	U	0.05	U	0.05	U	0.06	U	0.05	U	0.09
Bromobenzene	28	U	0.05	U	0.06	U	0.05	U	0.05	U	0.05	U	0.05	U	0.06	U	0.05	U	0.09
1,1,2,2-Tetrachloroethane	0.41	U	0.05	U	0.06	U	0.05	U	0.05	U	0.05	U	0.05	U	0.06	U	0.05	U	0.09
1,2,3-Trichloropropane	0.034 (BLD)	U	0.05	U	0.06	U	0.05	U	0.05	U	0.05	U	0.05	U	0.06	U	0.05	U	0.09
n-Propylbenzene	240	U	0.05	U	0.06	U	0.05	U	0.05	U	0.05	U	0.05	U	0.06	U	0.05	U	0.09
2-Chlorotoluene	160	U	0.05	U	0.06	U	0.05	U	0.05	U	0.05	U	0.05	U	0.06	U	0.05	U	0.09
4-Chlorotoluene	None	U	0.05	U	0.06	U	0.05	U	0.05	U	0.05	U	0.05	U	0.06	U	0.05	U	0.09
1,3,5-Trimethylbenzene	21	U	0.05	U	0.06	U	0.05	U	0.05	U	0.05	U	0.05	U	0.06	U	0.05	U	0.09
tert-Butylbenzene	390	U	0.05	U	0.06	U	0.05	U	0.05	U	0.05	U	0.05	U	0.06	U	0.05	U	0.09
1,2,4-Trimethylbenzene	52	U	0.05	U	0.06	U	0.05	U	0.05	U	0.05	U	0.05	U	0.06	U	0.05	U	0.09
sec-Butylbenzene	220	U	0.05	U	0.06	U	0.05	U	0.05	U	0.05	U	0.05	U	0.06	U	0.05	U	0.09
1,3-Dichlorobenzene	530	U	0.05	U	0.06	U	0.05	U	0.05	U	0.05	U	0.05	U	0.06	U	0.05	U	0.09
4-Isopropyltoluene	None	U	0.05	U	0.06	U	0.05	U	0.05	U	0.05	U	0.05	U	0.06	U	0.05	U	0.09
1,4-Dichlorobenzene	3.4	U	0.05	U	0.06	U	0.05	U	0.05	U	0.05	U	0.05	U	0.06	U	0.05	U	0.09
1,2-Dichlorobenzene	600	U	0.05	U	0.06	U	0.05	U	0.05	U	0.05	U	0.05	U	0.06	U	0.05		0.11
n-Butylbenzene	240	U	0.05	U	0.06	U	0.05	U	0.05	U	0.05	U	0.05	U	0.06	U	0.05	U	0.09
1,2-Dibromo-3-Chloropropane	2	U	0.05	U	0.06	U	0.05	U	0.05	U	0.05	U	0.05	U	0.06	U	0.05	U	0.09
1,2,4-Trichlorobenzene	62	U	0.05	U	0.06	U	0.05	U	0.05	U	0.05	U	0.05	U	0.06	U	0.05	U	0.09
Hexachlorobutadiene	6	U	0.05	U	0.06	U	0.05	U	0.05	U	0.05	U	0.05	U	0.06	U	0.05	U	0.09
Naphthalene	56	U	0.3	U	0.4	U	0.3	U	0.3	U	0.3	U	0.3	U	0.4	U	0.3	U	0.5
1,2,3-Trichlorobenzene	None	U	0.05	U	0.06	U	0.05	U	0.05	U	0.05	U	0.05	U	0.06	U	0.05	U	0.09

Notes:
NA = Not Analyzed
Bold/Shaded = Exceeds Residential PRG

Table 4. Analytical Results: Soil- VOCs
Former Fonda Group Facility, St. Albans, VT
JCO Project #1-1470-13

Sample ID	EPA Region 9	StorageShed		Trip Blank1		Trip Blank2		MW-4 Floor		SC-1		SC-2		SC-2		SC-3		SC-3	
Sample Depth	PRGs	0.5-1'						Drain		0.5-1.5'		0.5-1.5'		3-4.8'		0.5-1.5'		3-3.5'	
Sampling Date	Resid.	2/6/2008		2/6/2008		2/7/2008		6/17/2008		6/17/2008		6/17/2008		6/18/2008		6/17/2008		6/18/2008	
Units	(mg/kg)	(mg/kg)		(mg/kg)		(mg/kg)		(mg/kg)		(mg/kg)		(mg/kg)		(mg/kg)		(mg/kg)		(mg/kg)	
Dichlorodifluoromethane	94	U	0.3	U	0.2	U	0.2	U	0.2	U	0.1	U	0.1	U	0.1	U	0.1	U	0.1
Chloromethane	4,700	U	0.3	U	0.2	U	0.2	U	0.2	U	0.1	U	0.1	U	0.1	U	0.1	U	0.1
Vinyl Chloride	0.079 (BLD)	U	0.2	U	0.1	U	0.1	U	0.2	U	0.1	U	0.1	U	0.1	U	0.1	U	0.1
Bromomethane	4	U	0.3	U	0.2	U	0.2	U	0.2	U	0.1	U	0.1	U	0.1	U	0.1	U	0.1
Chloroethane	3.0	U	0.3	U	0.2	U	0.2	U	0.2	U	0.1	U	0.1	U	0.1	U	0.1	U	0.1
Trichlorofluoromethane	390	U	0.2	U	0.1	U	0.1	U	0.2	U	0.1	U	0.1	U	0.1	U	0.1	U	0.1
Diethyl Ether (Ethyl ether)	1,800	U	0.08	U	0.05	U	0.05		NA		NA		NA		NA		NA		NA
Acetone	14,000	U	3	U	2	U	2		NA		NA		NA		NA		NA		NA
1,1-Dichloroethene	120	U	0.08	U	0.05	U	0.05	U	0.09	U	0.06	U	0.06	U	0.05	U	0.05	U	0.05
Methylene chloride	9	U	0.2	U	0.1	U	0.1	U	0.2	U	0.1	U	0.1	U	0.1	U	0.1	U	0.1
Carbon Disulfide	360	U	0.2	U	0.1	U	0.1		NA		NA		NA		NA		NA		NA
Methyl-t-Butyl Ether	32	U	0.2	U	0.1	U	0.1		NA		NA		NA		NA		NA		NA
trans-1,2-Dichloroethene	69	U	0.08	U	0.05	U	0.05	U	0.09	U	0.06	U	0.06	U	0.05	U	0.05	U	0.05
1,1-Dichloroethane	510	U	0.08	U	0.05	U	0.05	U	0.09	U	0.06	U	0.06	U	0.05	U	0.05	U	0.05
2,2-Dichloropropane	None	U	0.08	U	0.05	U	0.05		NA		NA		NA		NA		NA		NA
cis-1,2-Dichloroethene	43	U	0.08	U	0.05	U	0.05	U	0.09	U	0.06	U	0.06	U	0.05	U	0.05	U	0.05
2-Butanone (MEK)	22,000	U	0.8	U	0.5	U	0.5		NA		NA		NA		NA		NA		NA
Bromochloromethane	None	U	0.08	U	0.05	U	0.05		NA		NA		NA		NA		NA		NA
Tetrahydrofuran (THF)	9	U	0.8	U	0.5	U	0.5		NA		NA		NA		NA		NA		NA
Chloroform	0.22	U	0.08	U	0.05	U	0.05	U	0.09	U	0.06	U	0.06	U	0.05	U	0.05	U	0.05
1,1,1-Trichloroethane	1,200	U	0.08	U	0.05	U	0.05	U	0.09	U	0.06	U	0.06	U	0.05	U	0.05	U	0.05
Carbon Tetrachloride	0.25	U	0.08	U	0.05	U	0.05	U	0.09	U	0.06	U	0.06	U	0.05	U	0.05	U	0.05
1,1-Dichloropropene	None	U	0.08	U	0.05	U	0.05		NA		NA		NA		NA		NA		NA
Benzene	0.64	U	0.08	U	0.05	U	0.05		NA		NA		NA		NA		NA		NA
1,2-Dichloroethane	0.28	U	0.08	U	0.05	U	0.05	U	0.09	U	0.06	U	0.06	U	0.05	U	0.05	U	0.05
Trichloroethene	0.053	U	**0.08**	U	0.05	U	0.05	U	**0.09**		**0.37**		**0.39**		**0.75**		**0.18**		**0.40**
1,2-Dichloropropane	0.34	U	0.08	U	0.05	U	0.05	U	0.09	U	0.06	U	0.06	U	0.05	U	0.05	U	0.05
Dibromomethane	67	U	0.08	U	0.05	U	0.05		NA		NA		NA		NA		NA		NA
Bromodichloromethane	0.82	U	0.08	U	0.05	U	0.05	U	0.09	U	0.06	U	0.06	U	0.05	U	0.05	U	0.05
4-Methyl-2-pentanone	5,300	U	0.8	U	0.5	U	0.5		NA		NA		NA		NA		NA		NA
cis-1,3-Dichloropropene	0.78	U	0.08	U	0.05	U	0.05	U	0.09	U	0.06	U	0.06	U	0.05	U	0.05	U	0.05
Toluene	520	U	0.08	U	0.05	U	0.05		NA		NA		NA		NA		NA		NA
trans-1,3-Dichloropropene	None	U	0.08	U	0.05	U	0.05	U	0.09	U	0.06	U	0.06	U	0.05	U	0.05	U	0.05
1,1,2-Trichloroethane	0.73	U	0.08	U	0.05	U	0.05	U	0.09	U	0.06	U	0.06	U	0.05	U	0.05	U	0.05
2-Hexanone	None	U	0.8	U	0.5	U	0.5		NA		NA		NA		NA		NA		NA
Tetrachloroethene	0.48	U	0.08	U	0.05	U	0.05	U	0.09	U	0.06	U	0.06	U	0.05	U	0.05	U	0.05
1,3-Dichloropropane	100	U	0.08	U	0.05	U	0.05		NA		NA		NA		NA		NA		NA
Dibromochloromethane	1.1	U	0.08	U	0.05	U	0.05	U	0.09	U	0.06	U	0.06	U	0.05	U	0.05	U	0.05
1,2-Dibromoethane	0.032 (BLD)	U	0.08	U	0.05	U	0.05		NA		NA		NA		NA		NA		NA
Chlorobenzene	150	U	0.08	U	0.05	U	0.05	U	0.09	U	0.06	U	0.06	U	0.05	U	0.05	U	0.05
1,1,1,2-Tetrachloroethane	3.2	U	0.08	U	0.05	U	0.05		NA		NA		NA		NA		NA		NA

Notes:
NA = Not Analyzed
Bold/Shaded = Exceeds Residential PRG

Table 4. Analytical Results: Soil- VOCs
Former Fonda Group Facility, St. Albans, VT
JCO Project #1-1470-13

Sample ID	EPA Region 9	StorageShed		Trip Blank1		Trip Blank2		MW-4 Floor		SC-1		SC-2		SC-2		SC-3		SC-3	
Sample Depth	PRGs	0.5-1'						Drain		0.5-1.5'		0.5-1.5'		3-4.8'		0.5-1.5'		3-3.5'	
Sampling Date	Resid.	2/6/2008		2/6/2008		2/7/2008		6/17/2008		6/17/2008		6/17/2008		6/18/2008		6/17/2008		6/18/2008	
Units	(mg/kg)	(mg/kg)		(mg/kg)		(mg/kg)		(mg/kg)		(mg/kg)		(mg/kg)		(mg/kg)		(mg/kg)		(mg/kg)	
Ethylbenzene	400	U	0.08	U	0.05	U	0.05		NA		NA		NA		NA		NA		NA
Xylene (m,p)	270	U	0.08	U	0.05	U	0.05		NA		NA		NA		NA		NA		NA
Xylene (o)	270	U	0.08	U	0.05	U	0.05		NA		NA		NA		NA		NA		NA
Styrene	1,700	U	0.08	U	0.05	U	0.05		NA		NA		NA		NA		NA		NA
Bromoform	62	U	0.08	U	0.05	U	0.05	U	0.09	U	0.06	U	0.06	U	0.05	U	0.05	U	0.05
Isopropylbenzene	670	U	0.08	U	0.05	U	0.05		NA		NA		NA		NA		NA		NA
Bromobenzene	28	U	0.08	U	0.05	U	0.05		NA		NA		NA		NA		NA		NA
1,1,2,2-Tetrachloroethane	0.41	U	0.08	U	0.05	U	0.05	U	0.09	U	0.06	U	0.06	U	0.05	U	0.05	U	0.05
1,2,3-Trichloropropane	0.034 (BLD)	U	0.08	U	0.05	U	0.05		NA		NA		NA		NA		NA		NA
n-Propylbenzene	240	U	0.08	U	0.05	U	0.05		NA		NA		NA		NA		NA		NA
2-Chlorotoluene	160	U	0.08	U	0.05	U	0.05		NA		NA		NA		NA		NA		NA
4-Chlorotoluene	None	U	0.08	U	0.05	U	0.05		NA		NA		NA		NA		NA		NA
1,3,5-Trimethylbenzene	21	U	0.08	U	0.05	U	0.05		NA		NA		NA		NA		NA		NA
tert-Butylbenzene	390	U	0.08	U	0.05	U	0.05		NA		NA		NA		NA		NA		NA
1,2,4-Trimethylbenzene	52	U	0.08	U	0.05	U	0.05		NA		NA		NA		NA		NA		NA
sec-Butylbenzene	220	U	0.08	U	0.05	U	0.05		NA		NA		NA		NA		NA		NA
1,3-Dichlorobenzene	530	U	0.08	U	0.05	U	0.05	U	0.09	U	0.06	U	0.06	U	0.05	U	0.05	U	0.05
4-Isopropyltoluene	None	U	0.08	U	0.05	U	0.05		NA		NA		NA		NA		NA		NA
1,4-Dichlorobenzene	3.4	U	0.08	U	0.05	U	0.05	U	0.09	U	0.06	U	0.06	U	0.05	U	0.05	U	0.05
1,2-Dichlorobenzene	600	U	0.08	U	0.05	U	0.05	U	0.09	U	0.06	U	0.06	U	0.05	U	0.05	U	0.05
n-Butylbenzene	240	U	0.08	U	0.05	U	0.05		NA		NA		NA		NA		NA		NA
1,2-Dibromo-3-Chloropropane	2	U	0.08	U	0.05	U	0.05		NA		NA		NA		NA		NA		NA
1,2,4-Trichlorobenzene	62	U	0.08	U	0.05	U	0.05		NA		NA		NA		NA		NA		NA
Hexachlorobutadiene	6	U	0.08	U	0.05	U	0.05		NA		NA		NA		NA		NA		NA
Naphthalene	56	U	0.5	U	0.3	U	0.3		NA		NA		NA		NA		NA		NA
1,2,3-Trichlorobenzene	None	U	0.08	U	0.05	U	0.05		NA		NA		NA		NA		NA		NA

Notes:
NA = Not Analyzed
Bold/Shaded = Exceeds Residential PRG

Table 4. Analytical Results: Soil- VOCs
Former Fonda Group Facility, St. Albans, VT
JCO Project #1-1470-13

Sample ID	EPA Region 9	SC-4		SC-4-Dup			SC-4		SC-5		SC-6		SC-7		SC-7		SC-8		SC-9	
Sample Depth	PRGs	0.5-1.5'		0.5-1.5'		RPD	3-4.3'		0.5-1.5'		0.5-1.5'		0.5-1.5'		3-4.1'		0.5-1.5'		2.5-3.5'	
Sampling Date	Resid.	6/17/2008		6/17/2008			6/18/2008		6/17/2008		6/17/2008		6/17/2008		6/18/2008		6/17/2008		8/14/2008	
Units	(mg/kg)	(mg/kg)		(mg/kg)			(mg/kg)		(mg/kg)		(mg/kg)		(mg/kg)		(mg/kg)		(mg/kg)		(mg/kg)	
Dichlorodifluoromethane	94	U	0.1	U	0.1	0%	U	0.1	U	0.1	U	0.1	U	0.1	U	0.1	U	0.1	U	0.1
Chloromethane	4,700	U	0.1	U	0.1	0%	U	0.1	U	0.1	U	0.1	U	0.1	U	0.1	U	0.1	U	0.1
Vinyl Chloride	0.079 (BLD)	U	0.1	U	0.1	0%	U	0.1	U	0.1	U	0.1	U	0.1	U	0.1	U	0.1	U	0.1
Bromomethane	4	U	0.1	U	0.1	0%	U	0.1	U	0.1	U	0.1	U	0.1	U	0.1	U	0.1	U	0.1
Chloroethane	3.0	U	0.1	U	0.1	0%	U	0.1	U	0.1	U	0.1	U	0.1	U	0.1	U	0.1	U	0.1
Trichlorofluoromethane	390	U	0.1	U	0.1	0%	U	0.1	U	0.1	U	0.1	U	0.1	U	0.1	U	0.1	U	0.1
Diethyl Ether (Ethyl ether)	1,800		NA		NA			NA		NA		NA		NA		NA		NA		NA
Acetone	14,000		NA		NA			NA		NA		NA		NA		NA		NA		NA
1,1-Dichloroethene	120	U	0.06	U	0.05	18%	U	0.06	U	0.07	U	0.06	U	0.05	U	0.05	U	0.05	U	0.05
Methylene chloride	9	U	0.1	U	0.1	0%	U	0.1	U	0.1	U	0.1	U	0.1	U	0.1	U	0.1	U	0.1
Carbon Disulfide	360		NA		NA			NA		NA		NA		NA		NA		NA		NA
Methyl-t-Butyl Ether	32		NA		NA			NA		NA		NA		NA		NA		NA		NA
trans-1,2-Dichloroethene	69	U	0.06	U	0.05	18%	U	0.06	U	0.07	U	0.06	U	0.05	U	0.05	U	0.05	U	0.05
1,1-Dichloroethane	510	U	0.06	U	0.05	18%	U	0.06	U	0.07	U	0.06	U	0.05	U	0.05	U	0.05	U	0.05
2,2-Dichloropropane	None		NA		NA			NA		NA		NA		NA		NA		NA		NA
cis-1,2-Dichloroethene	43	U	0.06	U	0.05	18%	U	0.06	U	0.07	U	0.06	U	0.05	U	0.05	U	0.05	U	0.05
2-Butanone (MEK)	22,000		NA		NA			NA		NA		NA		NA		NA		NA		NA
Bromochloromethane	None		NA		NA			NA		NA		NA		NA		NA		NA		NA
Tetrahydrofuran (THF)	9		NA		NA			NA		NA		NA		NA		NA		NA		NA
Chloroform	0.22	U	0.06	U	0.05	18%	U	0.06	U	0.07	U	0.06	U	0.05	U	0.05	U	0.05	U	0.05
1,1,1-Trichloroethane	1,200	U	0.06	U	0.05	18%	U	0.06	U	0.07	U	0.06	U	0.05	U	0.05	U	0.05	U	0.05
Carbon Tetrachloride	0.25	U	0.06	U	0.05	18%	U	0.06	U	0.07	U	0.06	U	0.05	U	0.05	U	0.05	U	0.05
1,1-Dichloropropene	None		NA		NA			NA		NA		NA		NA		NA		NA		NA
Benzene	0.64		NA		NA			NA		NA		NA		NA		NA		NA		NA
1,2-Dichloroethane	0.28	U	0.06	U	0.05	18%	U	0.06	U	0.07	U	0.06	U	0.05	U	0.05	U	0.05	U	0.05
Trichloroethene	0.053		**0.20**		**0.16**	22%		**0.19**		**2.90**		**0.37**	U	0.05	U	0.05		**0.26**		**0.46**
1,2-Dichloropropane	0.34	U	0.06	U	0.05	18%	U	0.06	U	0.07	U	0.06	U	0.05	U	0.05	U	0.05	U	0.05
Dibromomethane	67		NA		NA			NA		NA		NA		NA		NA		NA		NA
Bromodichloromethane	0.82	U	0.06	U	0.05	18%	U	0.06	U	0.07	U	0.06	U	0.05	U	0.05	U	0.05	U	0.05
4-Methyl-2-pentanone	5,300		NA		NA			NA		NA		NA		NA		NA		NA		NA
cis-1,3-Dichloropropene	0.78	U	0.06	U	0.05	18%	U	0.06	U	0.07	U	0.06	U	0.05	U	0.05	U	0.05	U	0.05
Toluene	520		NA		NA			NA		NA		NA		NA		NA		NA		NA
trans-1,3-Dichloropropene	None	U	0.06	U	0.05	18%	U	0.06	U	0.07	U	0.06	U	0.05	U	0.05	U	0.05	U	0.05
1,1,2-Trichloroethane	0.73	U	0.06	U	0.05	18%	U	0.06	U	0.07	U	0.06	U	0.05	U	0.05	U	0.05	U	0.05
2-Hexanone	None		NA		NA			NA		NA		NA		NA		NA		NA		NA
Tetrachloroethene	0.48	U	0.06	U	0.05	18%	U	0.06	U	0.07	U	0.06	U	0.05	U	0.05	U	0.05	U	0.05
1,3-Dichloropropane	100		NA		NA			NA		NA		NA		NA		NA		NA		NA
Dibromochloromethane	1.1	U	0.06	U	0.05	18%	U	0.06	U	0.07	U	0.06	U	0.05	U	0.05	U	0.05	U	0.05
1,2-Dibromoethane	0.032 (BLD)		NA		NA			NA		NA		NA		NA		NA		NA		NA
Chlorobenzene	150	U	0.06	U	0.05	18%	U	0.06	U	0.07	U	0.06	U	0.05	U	0.05	U	0.05	U	0.05
1,1,1,2-Tetrachloroethane	3.2		NA		NA			NA		NA		NA		NA		NA		NA		NA

Notes:
NA = Not Analyzed
Bold/Shaded = Exceeds Residential PRG

Table 4. Analytical Results: Soil- VOCs
Former Fonda Group Facility, St. Albans, VT
JCO Project #1-1470-13

Sample ID	EPA Region 9	SC-4		SC-4-Dup			SC-4		SC-5		SC-6		SC-7		SC-7		SC-8		SC-9	
Sample Depth	PRGs	0.5-1.5'		0.5-1.5'		RPD	3-4.3'		0.5-1.5'		0.5-1.5'		0.5-1.5'		3-4.1'		0.5-1.5'		2.5-3.5'	
Sampling Date	Resid.	6/17/2008		6/17/2008			6/18/2008		6/17/2008		6/17/2008		6/17/2008		6/18/2008		6/17/2008		8/14/2008	
Units	(mg/kg)	(mg/kg)		(mg/kg)			(mg/kg)		(mg/kg)		(mg/kg)		(mg/kg)		(mg/kg)		(mg/kg)		(mg/kg)	
Ethylbenzene	400		NA		NA			NA		NA		NA		NA		NA		NA		NA
Xylene (m,p)	270		NA		NA			NA		NA		NA		NA		NA		NA		NA
Xylene (o)	270		NA		NA			NA		NA		NA		NA		NA		NA		NA
Styrene	1,700		NA		NA			NA		NA		NA		NA		NA		NA		NA
Bromoform	62	U	0.06	U	0.05	18%	U	0.06	U	0.07	U	0.06	U	0.05	U	0.05	U	0.05	U	0.05
Isopropylbenzene	670		NA		NA			NA		NA		NA		NA		NA		NA		NA
Bromobenzene	28		NA		NA			NA		NA		NA		NA		NA		NA		NA
1,1,2,2-Tetrachloroethane	0.41	U	0.06	U	0.05	18%	U	0.06	U	0.07	U	0.06	U	0.05	U	0.05	U	0.05	U	0.05
1,2,3-Trichloropropane	0.034 (BLD)		NA		NA			NA		NA		NA		NA		NA		NA		NA
n-Propylbenzene	240		NA		NA			NA		NA		NA		NA		NA		NA		NA
2-Chlorotoluene	160		NA		NA			NA		NA		NA		NA		NA		NA		NA
4-Chlorotoluene	None		NA		NA			NA		NA		NA		NA		NA		NA		NA
1,3,5-Trimethylbenzene	21		NA		NA			NA		NA		NA		NA		NA		NA		NA
tert-Butylbenzene	390		NA		NA			NA		NA		NA		NA		NA		NA		NA
1,2,4-Trimethylbenzene	52		NA		NA			NA		NA		NA		NA		NA		NA		NA
sec-Butylbenzene	220		NA		NA			NA		NA		NA		NA		NA		NA		NA
1,3-Dichlorobenzene	530	U	0.06	U	0.05	18%	U	0.06	U	0.07	U	0.06	U	0.05	U	0.05	U	0.05	U	0.05
4-Isopropyltoluene	None		NA		NA			NA		NA		NA		NA		NA		NA		NA
1,4-Dichlorobenzene	3.4	U	0.06	U	0.05	18%	U	0.06	U	0.07	U	0.06	U	0.05	U	0.05	U	0.05	U	0.05
1,2-Dichlorobenzene	600	U	0.06	U	0.05	18%	U	0.06	U	0.07	U	0.06	U	0.05	U	0.05	U	0.05	U	0.05
n-Butylbenzene	240		NA		NA			NA		NA		NA		NA		NA		NA		NA
1,2-Dibromo-3-Chloropropane	2		NA		NA			NA		NA		NA		NA		NA		NA		NA
1,2,4-Trichlorobenzene	62		NA		NA			NA		NA		NA		NA		NA		NA		NA
Hexachlorobutadiene	6		NA		NA			NA		NA		NA		NA		NA		NA		NA
Naphthalene	56		NA		NA			NA		NA		NA		NA		NA		NA		NA
1,2,3-Trichlorobenzene	None		NA		NA			NA		NA		NA		NA		NA		NA		NA

Notes:
NA = Not Analyzed
Bold/Shaded = Exceeds Residential PRG

Table 4. Analytical Results: Soil- VOCs
Former Fonda Group Facility, St. Albans, VT
JCO Project #1-1470-13

Sample ID	EPA Region 9	SC-9		SC-10		SC-10		SC-11		SC-12		SC-12		SC-12 Dup			SC-13	
Sample Depth	PRGs	7-7.8'		2.5-3.5'		7-8'		7-8'		2.5-3.5'		7-8'		7-8'		*RPD*	7-8'	
Sampling Date	Resid.	8/14/2008		8/14/2008		8/14/2008		8/14/2008		8/14/2008		8/14/2008		8/14/2008			8/14/2008	
Units	(mg/kg)	(mg/kg)		(mg/kg)		(mg/kg)		(mg/kg)		(mg/kg)		(mg/kg)		(mg/kg)			(mg/kg)	
Dichlorodifluoromethane	94	U	0.1	U	0.1	U	0.1	U	0.1	U	0.1	U	0.2	U	0.1	*0%*	U	0.1
Chloromethane	4,700	U	0.1	U	0.1	U	0.1	U	0.1	U	0.1	U	0.2	U	0.1	*0%*	U	0.1
Vinyl Chloride	0.079 (BLD)	U	0.1	U	0.1	U	0.1	U	0.1	U	0.1	U	0.2	U	0.1	*0%*	U	0.1
Bromomethane	4	U	0.1	U	0.1	U	0.1	U	0.1	U	0.1	U	0.2	U	0.1	*0%*	U	0.1
Chloroethane	3.0	U	0.1	U	0.1	U	0.1	U	0.1	U	0.1	U	0.2	U	0.1	*0%*	U	0.1
Trichlorofluoromethane	390	U	0.1	U	0.1	U	0.1	U	0.1	U	0.1	U	0.2	U	0.1	*0%*	U	0.1
Diethyl Ether (Ethyl ether)	1,800		NA		NA		NA		NA		NA		NA		NA			NA
Acetone	14,000		NA		NA		NA		NA		NA		NA		NA			NA
1,1-Dichloroethene	120	U	0.05	U	0.05	U	0.05	U	0.05	U	0.05	U	0.09	U	0.05	*0%*	U	0.05
Methylene chloride	9	U	0.1	U	0.1	U	0.1	U	0.1	U	0.1	U	0.2	U	0.1	*0%*	U	0.1
Carbon Disulfide	360		NA		NA		NA		NA		NA		NA		NA			NA
Methyl-t-Butyl Ether	32		NA		NA		NA		NA		NA		NA		NA			NA
trans-1,2-Dichloroethene	69	U	0.05	U	0.05	U	0.05	U	0.05	U	0.05	U	0.09	U	0.05	*0%*	U	0.05
1,1-Dichloroethane	510	U	0.05	U	0.05	U	0.05	U	0.05	U	0.05	U	0.09	U	0.05	*0%*	U	0.05
2,2-Dichloropropane	None		NA		NA		NA		NA		NA	U	0.09		NA			NA
cis-1,2-Dichloroethene	43		0.09	U	0.05	U	0.05	U	0.05	U	0.05		0.35		0.17	*0%*	U	0.05
2-Butanone (MEK)	22,000		NA		NA		NA		NA		NA		NA		NA			NA
Bromochloromethane	None		NA		NA		NA		NA		NA		NA		NA			NA
Tetrahydrofuran (THF)	9		NA		NA		NA		NA		NA		NA		NA			NA
Chloroform	0.22	U	0.05	U	0.05	U	0.05	U	0.05	U	0.05	U	0.09	U	0.05	*0%*	U	0.05
1,1,1-Trichloroethane	1,200	U	0.05	U	0.05	U	0.05	U	0.05	U	0.05	U	0.09	U	0.05	*0%*	U	0.05
Carbon Tetrachloride	0.25	U	0.05	U	0.05	U	0.05	U	0.05	U	0.05	U	0.09	U	0.05	*0%*	U	0.05
1,1-Dichloropropene	None		NA		NA		NA		NA		NA		NA		NA			NA
Benzene	0.64		NA		NA		NA		NA		NA		NA		NA			NA
1,2-Dichloroethane	0.28	U	0.05	U	0.05	U	0.05	U	0.05	U	0.05	U	0.09	U	0.05	*0%*	U	0.05
Trichloroethene	0.053		**6.6**		**0.33**	U	0.05	U	0.05		**0.59**		**15**		**7.4**	*68%*	U	0.05
1,2-Dichloropropane	0.34	U	0.05	U	0.05	U	0.05	U	0.05	U	0.05	U	0.09	U	0.05	*0%*	U	0.05
Dibromomethane	67		NA		NA		NA		NA		NA		NA		NA			NA
Bromodichloromethane	0.82	U	0.05	U	0.05	U	0.05	U	0.05	U	0.05	U	0.09	U	0.05	*0%*	U	0.05
4-Methyl-2-pentanone	5,300		NA		NA		NA		NA		NA		NA		NA			NA
cis-1,3-Dichloropropene	0.78	U	0.05	U	0.05	U	0.05	U	0.05	U	0.05	U	0.09	U	0.05	*0%*	U	0.05
Toluene	520		NA		NA		NA		NA		NA		NA		NA			NA
trans-1,3-Dichloropropene	None	U	0.05	U	0.05	U	0.05	U	0.05	U	0.05	U	0.09	U	0.05	*0%*	U	0.05
1,1,2-Trichloroethane	0.73	U	0.05	U	0.05	U	0.05	U	0.05	U	0.05	U	0.09	U	0.05	*0%*	U	0.05
2-Hexanone	None		NA		NA		NA		NA		NA		NA		NA			NA
Tetrachloroethene	0.48	U	0.05	U	0.05	U	0.05	U	0.05	U	0.05	U	0.09	U	0.05	*0%*	U	0.05
1,3-Dichloropropane	100		NA		NA		NA		NA		NA		NA		NA			NA
Dibromochloromethane	1.1	U	0.05	U	0.05	U	0.05	U	0.05	U	0.05	U	0.09	U	0.05	*0%*	U	0.05
1,2-Dibromoethane	0.032 (BLD)		NA		NA		NA		NA		NA		NA		NA			NA
Chlorobenzene	150	U	0.05	U	0.05	U	0.05	U	0.05	U	0.05	U	0.09	U	0.05	*0%*	U	0.05
1,1,1,2-Tetrachloroethane	3.2		NA		NA		NA		NA		NA		NA		NA			NA

Notes:
NA = Not Analyzed
Bold/Shaded = Exceeds Residential PRG

Table 4. Analytical Results: Soil- VOCs
Former Fonda Group Facility, St. Albans, VT
JCO Project #1-1470-13

Sample ID	EPA Region 9	SC-9		SC-10		SC-10		SC-11		SC-12		SC-12		SC-12 Dup			SC-13	
Sample Depth	PRGs	7-7.8'		2.5-3.5'		7-8'		7-8'		2.5-3.5'		7-8'		7-8'		*RPD*	7-8'	
Sampling Date	Resid.	8/14/2008		8/14/2008		8/14/2008		8/14/2008		8/14/2008		8/14/2008		8/14/2008			8/14/2008	
Units	(mg/kg)	(mg/kg)		(mg/kg)		(mg/kg)		(mg/kg)		(mg/kg)		(mg/kg)		(mg/kg)			(mg/kg)	
Ethylbenzene	400		NA		NA		NA		NA		NA		NA		NA			NA
Xylene (m,p)	270		NA		NA		NA		NA		NA		NA		NA			NA
Xylene (o)	270		NA		NA		NA		NA		NA		NA		NA			NA
Styrene	1,700		NA		NA		NA		NA		NA		NA		NA			NA
Bromoform	62	U	0.05	U	0.05	U	0.05	U	0.05	U	0.05	U	0.09	U	0.05	*0%*	U	0.05
Isopropylbenzene	670		NA		NA		NA		NA		NA		NA		NA			NA
Bromobenzene	28		NA		NA		NA		NA		NA		NA		NA			NA
1,1,2,2-Tetrachloroethane	0.41	U	0.05	U	0.05	U	0.05	U	0.05	U	0.05	U	0.09	U	0.05	*0%*	U	0.05
1,2,3-Trichloropropane	0.034 (BLD)		NA		NA		NA		NA		NA		NA		NA			NA
n-Propylbenzene	240		NA		NA		NA		NA		NA		NA		NA			NA
2-Chlorotoluene	160		NA		NA		NA		NA		NA		NA		NA			NA
4-Chlorotoluene	None		NA		NA		NA		NA		NA		NA		NA			NA
1,3,5-Trimethylbenzene	21		NA		NA		NA		NA		NA		NA		NA			NA
tert-Butylbenzene	390		NA		NA		NA		NA		NA		NA		NA			NA
1,2,4-Trimethylbenzene	52		NA		NA		NA		NA		NA		NA		NA			NA
sec-Butylbenzene	220		NA		NA		NA		NA		NA		NA		NA			NA
1,3-Dichlorobenzene	530	U	0.05	U	0.05	U	0.05	U	0.05	U	0.05	U	0.09	U	0.05	*0%*	U	0.05
4-Isopropyltoluene	None		NA		NA		NA		NA		NA		NA		NA			NA
1,4-Dichlorobenzene	3.4	U	0.05	U	0.05	U	0.05	U	0.05	U	0.05	U	0.09	U	0.05	*0%*	U	0.05
1,2-Dichlorobenzene	600	U	0.05	U	0.05	U	0.05	U	0.05	U	0.05	U	0.09	U	0.05	*0%*	U	0.05
n-Butylbenzene	240		NA		NA		NA		NA		NA		NA		NA			NA
1,2-Dibromo-3-Chloropropane	2		NA		NA		NA		NA		NA		NA		NA			NA
1,2,4-Trichlorobenzene	62		NA		NA		NA		NA		NA		NA		NA			NA
Hexachlorobutadiene	6		NA		NA		NA		NA		NA		NA		NA			NA
Naphthalene	56		NA		NA		NA		NA		NA		NA		NA			NA
1,2,3-Trichlorobenzene	None		NA		NA		NA		NA		NA		NA		NA			NA

Notes:
NA = Not Analyzed
Bold/Shaded = Exceeds Residential PRG

Table 4. Analytical Results: Soil- VOCs
Former Fonda Group Facility, St. Albans, VT
JCO Project #1-1470-13

Sample ID	EPA Region 9	SC-14		SC-14		SC-15		SC-16		SCMW-12		CONV-FD		Trip Blank	
Sample Depth	PRGs	2.5-3.5'		7-8'		7-8'		7-8'		7-8'		0-3"			
Sampling Date	Resid.	8/14/2008		8/14/2008		8/14/2008		8/14/2008		8/14/2008		8/14/2008		8/14/2008	
Units	(mg/kg)	(mg/kg)		(mg/kg)		(mg/kg)		(mg/kg)		(mg/kg)		(mg/kg)		(mg/kg)	
Dichlorodifluoromethane	94	U	0.1	U	0.1	U	0.1	U	0.1	U	0.1	U	0.2	U	0.1
Chloromethane	4,700	U	0.1	U	0.1	U	0.1	U	0.1	U	0.1	U	0.2	U	0.1
Vinyl Chloride	0.079 (BLD)	U	0.1	U	0.1	U	0.1	U	0.1	U	0.1	U	0.2	U	0.1
Bromomethane	4	U	0.1	U	0.1	U	0.1	U	0.1	U	0.1	U	0.2	U	0.1
Chloroethane	3.0	U	0.1	U	0.1	U	0.1	U	0.1	U	0.1	U	0.2	U	0.1
Trichlorofluoromethane	390	U	0.1	U	0.1	U	0.1	U	0.1	U	0.1	U	0.2	U	0.1
Diethyl Ether (Ethyl ether)	1,800		NA		NA		NA		NA		NA		NA		NA
Acetone	14,000		NA		NA		NA		NA		NA		NA		NA
1,1-Dichloroethene	120	U	0.05	U	0.05	U	0.05	U	0.05	U	0.05	U	0.1	U	0.05
Methylene chloride	9	U	0.1	U	0.1	U	0.1	U	0.1	U	0.1	U	0.2	U	0.1
Carbon Disulfide	360		NA		NA		NA		NA		NA		NA		NA
Methyl-t-Butyl Ether	32		NA		NA		NA		NA		NA		NA		NA
trans-1,2-Dichloroethene	69	U	0.05		1.2	U	0.05	U	0.05	U	0.05	U	0.1	U	0.05
1,1-Dichloroethane	510	U	0.05	U	0.05	U	0.05	U	0.05	U	0.05	U	0.1	U	0.05
2,2-Dichloropropane	None		NA		NA		NA		NA		NA	U	0.1		NA
cis-1,2-Dichloroethene	43	U	0.05		1.5	U	0.05	U	0.05		0.14	U	0.1	U	0.05
2-Butanone (MEK)	22,000		NA		NA		NA		NA		NA		NA		NA
Bromochloromethane	None		NA		NA		NA		NA		NA		NA		NA
Tetrahydrofuran (THF)	9		NA		NA		NA		NA		NA		NA		NA
Chloroform	0.22	U	0.05	U	0.05	U	0.05	U	0.05	U	0.05	U	0.09	U	0.05
1,1,1-Trichloroethane	1,200	U	0.05	U	0.05	U	0.05	U	0.05	U	0.05	U	1	U	0.05
Carbon Tetrachloride	0.25	U	0.05	U	0.05	U	0.05	U	0.05	U	0.05	U	0.1	U	0.05
1,1-Dichloropropene	None		NA		NA		NA		NA		NA		NA		NA
Benzene	0.64		NA		NA		NA		NA		NA		NA		NA
1,2-Dichloroethane	0.28	U	0.05	U	0.05	U	0.05	U	0.05	U	0.05	U	0.09	U	0.05
Trichloroethene	0.053		**0.47**		**0.66**	U	0.05	U	0.05		**0.13**	U	0.1	U	0.05
1,2-Dichloropropane	0.34	U	0.05	U	0.05	U	0.05	U	0.05	U	0.05	U	0.1	U	0.05
Dibromomethane	67		NA		NA		NA		NA		NA		NA		NA
Bromodichloromethane	0.82	U	0.05	U	0.05	U	0.05	U	0.05	U	0.05	U	0.1	U	0.05
4-Methyl-2-pentanone	5,300		NA		NA		NA		NA		NA		NA		NA
cis-1,3-Dichloropropene	0.78	U	0.05	U	0.05	U	0.05	U	0.05	U	0.05	U	0.1	U	0.05
Toluene	520		NA		NA		NA		NA		NA		NA		NA
trans-1,3-Dichloropropene	None	U	0.05	U	0.05	U	0.05	U	0.05	U	0.05	U	0.1	U	0.05
1,1,2-Trichloroethane	0.73	U	0.05	U	0.05	U	0.05	U	0.05	U	0.05	U	0.1	U	0.05
2-Hexanone	None		NA		NA		NA		NA		NA		NA		NA
Tetrachloroethene	0.48	U	0.05	U	0.05	U	0.05	U	0.05	U	0.05	U	0.1	U	0.05
1,3-Dichloropropane	100		NA		NA		NA		NA		NA		NA		NA
Dibromochloromethane	1.1	U	0.05	U	0.05	U	0.05	U	0.05	U	0.05	U	0.1	U	0.05
1,2-Dibromoethane	0.032 (BLD)		NA		NA		NA		NA		NA		NA		NA
Chlorobenzene	150	U	0.05	U	0.05	U	0.05	U	0.05	U	0.05	U	0.1	U	0.05
1,1,1,2-Tetrachloroethane	3.2		NA		NA		NA		NA		NA		NA		NA

Notes:
NA = Not Analyzed
Bold/Shaded = Exceeds Residential PRG

Table 4. Analytical Results: Soil- VOCs
Former Fonda Group Facility, St. Albans, VT
JCO Project #1-1470-13

Sample ID	EPA Region 9	SC-14		SC-14		SC-15		SC-16		SCMW-12		CONV-FD		Trip Blank	
Sample Depth	PRGs	2.5-3.5'		7-8'		7-8'		7-8'		7-8'		0-3"			
Sampling Date	Resid.	8/14/2008		8/14/2008		8/14/2008		8/14/2008		8/14/2008		8/14/2008		8/14/2008	
Units	(mg/kg)	(mg/kg)		(mg/kg)		(mg/kg)		(mg/kg)		(mg/kg)		(mg/kg)		(mg/kg)	
Ethylbenzene	400		NA		NA		NA		NA		NA		NA		NA
Xylene (m,p)	270		NA		NA		NA		NA		NA		NA		NA
Xylene (o)	270		NA		NA		NA		NA		NA		NA		NA
Styrene	1,700		NA		NA		NA		NA		NA		NA		NA
Bromoform	62	U	0.05	U	0.05	U	0.05	U	0.05	U	0.05	U	0.1	U	0.05
Isopropylbenzene	670		NA		NA		NA		NA		NA		NA		NA
Bromobenzene	28		NA		NA		NA		NA		NA		NA		NA
1,1,2,2-Tetrachloroethane	0.41	U	0.05	U	0.05	U	0.05	U	0.05	U	0.05	U	0.1	U	0.05
1,2,3-Trichloropropane	0.034 (BLD)		NA		NA		NA		NA		NA		NA		NA
n-Propylbenzene	240		NA		NA		NA		NA		NA		NA		NA
2-Chlorotoluene	160		NA		NA		NA		NA		NA		NA		NA
4-Chlorotoluene	None		NA		NA		NA		NA		NA		NA		NA
1,3,5-Trimethylbenzene	21		NA		NA		NA		NA		NA		NA		NA
tert-Butylbenzene	390		NA		NA		NA		NA		NA		NA		NA
1,2,4-Trimethylbenzene	52		NA		NA		NA		NA		NA		NA		NA
sec-Butylbenzene	220		NA		NA		NA		NA		NA		NA		NA
1,3-Dichlorobenzene	530	U	0.05	U	0.05	U	0.05	U	0.05	U	0.05	U	0.1	U	0.05
4-Isopropyltoluene	None		NA		NA		NA		NA		NA		NA		NA
1,4-Dichlorobenzene	3.4	U	0.05	U	0.05	U	0.05	U	0.05	U	0.05	U	0.1	U	0.05
1,2-Dichlorobenzene	600	U	0.05	U	0.05	U	0.05	U	0.05	U	0.05	U	0.1	U	0.05
n-Butylbenzene	240		NA		NA		NA		NA		NA		NA		NA
1,2-Dibromo-3-Chloropropane	2		NA		NA		NA		NA		NA		NA		NA
1,2,4-Trichlorobenzene	62		NA		NA		NA		NA		NA		NA		NA
Hexachlorobutadiene	6		NA		NA		NA		NA		NA		NA		NA
Naphthalene	56		NA		NA		NA		NA		NA		NA		NA
1,2,3-Trichlorobenzene	None		NA		NA		NA		NA		NA		NA		NA

Notes:
NA = Not Analyzed
Bold/Shaded = Exceeds Residential PRG

Table 5. Analytical Results: Soil- SVOCs

Former Fonda Group Facility, St. Albans, VT

JCO Project #1-1470-13

Sample ID	EPA Region 9	T5-Top		MW-1		MW-4		MW-4		MW-7		MW-8		PP-FD	
Sample Depth	**PRGs**	**0-0.5'**		**24-28'**		**0-1'**		**0-1' Duplicate**		**0-1'**		**1'**		**0-0.5'**	
Units	**(mg/kg)**	**(mg/kg)**		**(mg/kg)**		**(mg/kg)**		**(mg/kg)**		**(mg/kg)**		**(mg/kg)**		**(mg/kg)**	
Sample Date	**Resid.**	**2/6/2008**		**2/7/2008**		**2/7/2008**		**2/7/2008**		**2/7/2008**		**2/8/2008**		**2/6/2008**	
Phenol	18,000	U	0.2	U	0.2	U	0.2	U	0.2	U	0.2	U	0.2	U	1.0
2-Chlorophenol	63	U	0.2	U	0.2	U	0.2	U	0.2	U	0.2	U	0.2	U	1.0
2,4-Dichlorophenol	120	U	0.2	U	0.2	U	0.2	U	0.2	U	0.2	U	0.2	U	1.0
2,4,5-Trichlorophenol	6,100	U	0.2	U	0.2	U	0.2	U	0.2	U	0.2	U	0.2	U	1.0
2,4,6-Trichlorophenol	6.1	U	0.2	U	0.2	U	0.2	U	0.2	U	0.2	U	0.2	U	1.0
Pentachlorophenol	3.0	U	1.0	U	1.0	U	1.0	U	1.0	U	1.0	U	1.0	U	5.0
2-Nitrophenol	None	U	0.2	U	0.2	U	0.2	U	0.2	U	0.2	U	0.2	U	1.0
4-Nitrophenol	None	U	0.2	U	0.2	U	0.2	U	0.2	U	0.2	U	0.2	U	1.0
2,4-Dinitrophenol	120	U	1.0	U	1.0	U	1.0	U	1.0	U	1.0	U	1.0	U	5.0
2-Methylphenol	3,100	U	0.2	U	0.2	U	0.2	U	0.2	U	0.2	U	0.2	U	1.0
3/4-Methylphenol	310	U	0.2	U	0.2	U	0.2	U	0.2	U	0.2	U	0.2	U	1.0
2,4-Dimethylphenol	1,200	U	0.2	U	0.2	U	0.2	U	0.2	U	0.2	U	0.2	U	1.0
4-Chloro-3-methylphenol	None	U	0.2	U	0.2	U	0.2	U	0.2	U	0.2	U	0.2	U	1.0
4,6-Dinitro-2-methylphenol	None	U	1.0	U	1.0	U	1.0	U	1.0	U	1.0	U	1.0	U	5.0
Benzoic Acid	100,000	U	1.0	U	1.0	U	1.0	U	1.0	U	1.0	U	1.0	U	5.0
N-Nitrosodimethylamine	0.0095*	U	0.2	U	0.2	U	0.2	U	0.2	U	0.2	U	0.2	U	1.0
N-Nitroso-di-n-propylamine	0.069*	U	0.2	U	0.2	U	0.2	U	0.2	U	0.2	U	0.2	U	1.0
N-nitrosodiphenylamine	99	U	0.2	U	0.2	U	0.2	U	0.2	U	0.2	U	0.2	U	1.0
bis (2-Chloroethyl) Ether	0.22	U	0.2	U	0.2	U	0.2	U	0.2	U	0.2	U	0.2	U	1.0
bis (2-chloroisopropyl)ether	2.9	U	0.2	U	0.2	U	0.2	U	0.2	U	0.2	U	0.2	U	1.0
bis (2-Chloroethoxy) methane	None	U	0.2	U	0.2	U	0.2	U	0.2	U	0.2	U	0.2	U	1.0
1,3-Dichlorobenzene	530	U	0.2	U	0.2	U	0.2	U	0.2	U	0.2	U	0.2	U	1.0
1,4-Dichlorobenzene	3.4	U	0.2	U	0.2	U	0.2	U	0.2	U	0.2	U	0.2	U	1.0
1,2-Dichlorobenzene	600	U	0.2	U	0.2	U	0.2	U	0.2	U	0.2	U	0.2	U	1.0
1,2,4-Trichlorobenzene	62	U	0.2	U	0.2	U	0.2	U	0.2	U	0.2	U	0.2	U	1.0
2-Chloronaphthalene	4,900	U	0.2	U	0.2	U	0.2	U	0.2	U	0.2	U	0.2	U	1.0
4-Chlorophenyl-phenylether	None	U	0.2	U	0.2	U	0.2	U	0.2	U	0.2	U	0.2	U	1.0
4-Bromophenyl-phenylether	None	U	0.2	U	0.2	U	0.2	U	0.2	U	0.2	U	0.2	U	1.0
Hexachloroethane	35	U	0.2	U	0.2	U	0.2	U	0.2	U	0.2	U	0.2	U	1.0
Hexachlorobutadiene	6.2	U	0.2	U	0.2	U	0.2	U	0.2	U	0.2	U	0.2	U	1.0
Hexachlorocyclopentadiene	370	U	1.0	U	1.0	U	1.0	U	1.0	U	1.0	U	1.0	U	5.0
Hexachlorobenzene	0.3	U	0.2	U	0.2	U	0.2	U	0.2	U	0.2	U	0.2	U	1.0
4-Chloroaniline	240	U	0.2	U	0.2	U	0.2	U	0.2	U	0.2	U	0.2	U	1.0

Notes:

Bold/Shaded = Exceeds Residential PRG

* = Lab reporting limit above PRG.

K:\1-1470-13\Phase II ESA\Data\090308 Fonda Data.xls 5 SVOCs- soil

Table 5. Analytical Results: Soil- SVOCs

Former Fonda Group Facility, St. Albans, VT

JCO Project #1-1470-13

Sample ID	EPA Region 9	T5-Top		MW-1		MW-4		MW-4		MW-7		MW-8		PP-FD	
Sample Depth	**PRGs**	**0-0.5'**		**24-28'**		**0-1'**		**0-1' Duplicate**		**0-1'**		**1'**		**0-0.5'**	
Units	**(mg/kg)**	**(mg/kg)**		**(mg/kg)**		**(mg/kg)**		**(mg/kg)**		**(mg/kg)**		**(mg/kg)**		**(mg/kg)**	
Sample Date	**Resid.**	**2/6/2008**		**2/7/2008**		**2/7/2008**		**2/7/2008**		**2/7/2008**		**2/8/2008**		**2/6/2008**	
2-Nitroaniline	180	U	0.2	U	0.2	U	0.2	U	0.2	U	0.2	U	0.2	U	1.0
3-Nitroaniline	18	U	0.2	U	0.2	U	0.2	U	0.2	U	0.2	U	0.2	U	1.0
4-Nitroaniline	23	U	0.2	U	0.2	U	0.2	U	0.2	U	0.2	U	0.2	U	1.0
Benzyl Alcohol	18,000	U	0.2	U	0.2	U	0.2	U	0.2	U	0.2	U	0.2	U	1.0
Nitrobenzene	20	U	0.2	U	0.2	U	0.2	U	0.2	U	0.2	U	0.2	U	1.0
Isophorone	510	U	0.2	U	0.2	U	0.2	U	0.2	U	0.2	U	0.2	U	1.0
2,4-Dinitrotoluene	120	U	0.2	U	0.2	U	0.2	U	0.2	U	0.2	U	0.2	U	1.0
2,6-Dinitrotoluene	61	U	0.2	U	0.2	U	0.2	U	0.2	U	0.2	U	0.2	U	1.0
Benzidine	0.0021*	U	0.4	U	0.4	U	0.4	U	0.4	U	0.4	U	0.4	U	1.0
3,3'-Dichlorobenzidene	1.1	U	0.2	U	0.2	U	0.2	U	0.2	U	0.2	U	0.2	U	1.0
Pyridine	61	U	0.2	U	0.2	U	0.2	U	0.2	U	0.2	U	0.2	U	1.0
Azobenzene	4	U	0.2	U	0.2	U	0.2	U	0.2	U	0.2	U	0.2	U	1.0
Carbazole	24	U	0.2	U	0.2	U	0.2	U	0.2	U	0.2	U	0.2	U	1.0
Dimethylphthalate	100,000	U	0.2	U	0.2	U	0.2	U	0.2	U	0.2	U	0.2	U	1.0
Diethylphthalate	49,000	U	0.2	U	0.2	U	0.2	U	0.2	U	0.2	U	0.2	U	1.0
Di-n-butylphthalate	6,100	U	0.5	U	0.5	U	0.5	U	0.5	U	0.5	U	0.5	U	1.0
Butylbenzylphthalate	12,000	U	0.2	U	0.2	U	0.2	U	0.2	U	0.2	U	0.2	U	1.0
bis(2-Ethylhexyl)phthalate	35	U	1.0	U	1.0	U	1.0	U	1.0	U	1.0	U	1.0	U	6.0
Di-n-octylphthalate	2,400	U	0.2	U	0.2	U	0.2	U	0.2	U	0.2	U	0.2	U	1.0
Dibenzofuran	150	U	0.2	U	0.2	U	0.2	U	0.2	U	0.2	U	0.2	U	1.0
Naphthalene	56	U	0.2	U	0.2	U	0.2	U	0.2	U	0.2	U	0.2	U	1.0
2-Methylnaphthalene	None	U	0.2	U	0.2	U	0.2	U	0.2	U	0.2	U	0.2	U	1.0
Acenaphthylene	None	U	0.2	U	0.2	U	0.2	U	0.2	U	0.2	U	0.2	U	1.0
Acenaphthene	3,700	U	0.2	U	0.2	U	0.2	U	0.2	U	0.2	U	0.2	U	1.0
Fluorene	2,700	U	0.2	U	0.2	U	0.2	U	0.2	U	0.2	U	0.2	U	1.0
Phenanthrene	None	U	0.2	U	0.2	U	0.2	U	0.2	U	0.2		0.4	U	1.0
Anthracene	22,000	U	0.2	U	0.2	U	0.2	U	0.2	U	0.2	U	0.2	U	1.0
Fluoranthene	2,300	U	0.2	U	0.2	U	0.2	U	0.2	U	0.2		0.4	U	1.0
Pyrene	2,300	U	0.2	U	0.2	U	0.2	U	0.2	U	0.2		0.3	U	1.0
Benzo(a)anthracene	0.62		0.06	U	0.02	U	0.02	U	0.02	U	0.02		0.17	U	0.10
Chrysene	62		0.06	U	0.02	U	0.02	U	0.02	U	0.02		0.16	U	0.10
Benzo(b)fluoranthene	0.62		0.06	U	0.02	U	0.02	U	0.02	U	0.02		0.15	U	0.10
Benzo(k)fluoranthene	6.2		0.04	U	0.02	U	0.02	U	0.02	U	0.02		0.13	U	0.10
Benzo(a)pyrene	0.062		0.06	U	0.02	U	0.02	U	0.02	U	0.02		**0.15**	U	**0.10**
Indeno(1,2,3-cd)pyrene	0.62		0.04	U	0.02	U	0.02	U	0.02	U	0.02		0.09	U	0.10
Dibenz(a,h)anthracene	0.062		0.02	U	0.02	U	0.02	U	0.02	U	0.02		0.05	U	**0.10**
Benzo(g,h,i)perylene	None		0.05	U	0.02	U	0.02	U	0.02	U	0.02		0.09	U	0.10

Notes:

Bold/Shaded = Exceeds Residential PRG

* = Lab reporting limit above PRG.

K:\1-1470-13\Phase II ESA\Data\090308 Fonda Data.xls 5 SVOCs- soil

Table 5. Analytical Results: Soil- SVOCs
Former Fonda Group Facility, St. Albans, VT
JCO Project #1-1470-13

Sample ID	EPA Region 9	Conv-FD		Storage Shed		CB-1		B Drain		PAH-1	
Sample Depth	**PRGs**	**0-0.5'**		**0.5-1'**		**0-0.5'**		**0-0.5'**		**0-0.5'**	
Units	**(mg/kg)**	**(mg/kg)**		**(mg/kg)**		**(mg/kg)**		**(mg/kg)**		**(mg/kg)**	
Sample Date	**Resid.**	**2/6/2008**		**2/6/2008**		**2/25/2008**		**2/6/2008**		**6/17/2008**	
Phenol	18,000	U	3.0	U	0.2	U	0.2				
2-Chlorophenol	63	U	3.0	U	0.2	U	0.2				
2,4-Dichlorophenol	120	U	3.0	U	0.2	U	0.2				
2,4,5-Trichlorophenol	6,100	U	3.0	U	0.2	U	0.2				
2,4,6-Trichlorophenol	6.1	U	3.0	U	0.2	U	0.2				
Pentachlorophenol	3.0		**70.0**	U	1.0	U	1.0				
2-Nitrophenol	None	U	3.0	U	0.2	U	0.2				
4-Nitrophenol	None	U	3.0	U	0.2	U	0.2				
2,4-Dinitrophenol	120	U	10.0	U	1.0	U	1.0				
2-Methylphenol	3,100	U	3.0	U	0.2	U	0.2				
3/4-Methylphenol	310	U	3.0	U	0.2		0.4				
2,4-Dimethylphenol	1,200	U	3.0	U	0.2	U	0.2				
4-Chloro-3-methylphenol	None	U	3.0	U	0.2	U	0.2				
4,6-Dinitro-2-methylphenol	None	U	10.0	U	1.0	U	1.0				
Benzoic Acid	100,000	U	10.0	U	1.0	U	1.0				
N-Nitrosodimethylamine	0.0095*	U	3.0	U	0.2	U	0.2				
N-Nitroso-di-n-propylamine	0.069*	U	3.0	U	0.2	U	0.2				
N-nitrosodiphenylamine	99	U	3.0	U	0.2	U	0.2				
bis (2-Chloroethyl) Ether	0.22	U	3.0	U	0.2	U	0.2				
bis (2-chloroisopropyl)ether	2.9	U	3.0	U	0.2	U	0.2				
bis (2-Chloroethoxy) methane	None	U	3.0	U	0.2	U	0.2				
1,3-Dichlorobenzene	530	U	3.0	U	0.2	U	0.2				
1,4-Dichlorobenzene	3.4	U	3.0	U	0.2	U	0.2				
1,2-Dichlorobenzene	600	U	3.0	U	0.2	U	0.2				
1,2,4-Trichlorobenzene	62	U	3.0	U	0.2	U	0.2				
2-Chloronaphthalene	4,900	U	3.0	U	0.2	U	0.2				
4-Chlorophenyl-phenylether	None	U	3.0	U	0.2	U	0.2				
4-Bromophenyl-phenylether	None	U	3.0	U	0.2	U	0.2				
Hexachloroethane	35	U	3.0	U	0.2	U	0.2				
Hexachlorobutadiene	6.2	U	3.0	U	0.2	U	0.2				
Hexachlorocyclopentadiene	370	U	10.0	U	1.0	U	1.0				
Hexachlorobenzene	0.3	U	3.0	U	0.2	U	0.2				
4-Chloroaniline	240	U	3.0	U	0.2	U	0.2				

Notes:
Bold/Shaded = Exceeds Residential PRG
* = Lab reporting limit above PRG.
K:\1-1470-13\Phase II ESA\Data\090308 Fonda Data.xls 5 SVOCs- soil

Table 5. Analytical Results: Soil- SVOCs

Former Fonda Group Facility, St. Albans, VT

JCO Project #1-1470-13

Sample ID	EPA Region 9	Conv-FD		Storage Shed		CB-1		B Drain		PAH-1	
Sample Depth	**PRGs**	**0-0.5'**		**0.5-1'**		**0-0.5'**		**0-0.5'**		**0-0.5'**	
Units	**(mg/kg)**	**(mg/kg)**		**(mg/kg)**		**(mg/kg)**		**(mg/kg)**		**(mg/kg)**	
Sample Date	**Resid.**	**2/6/2008**		**2/6/2008**		**2/25/2008**		**2/6/2008**		**6/17/2008**	
2-Nitroaniline	180	U	3.0	U	0.2	U	0.2				
3-Nitroaniline	18	U	3.0	U	0.2	U	0.2				
4-Nitroaniline	23	U	3.0	U	0.2	U	0.2				
Benzyl Alcohol	18,000	U	3.0	U	0.2	U	0.2				
Nitrobenzene	20	U	3.0	U	0.2	U	0.2				
Isophorone	510	U	3.0	U	0.2	U	0.2				
2,4-Dinitrotoluene	120	U	3.0	U	0.2	U	0.2				
2,6-Dinitrotoluene	61	U	3.0	U	0.2	U	0.2				
Benzidine	0.0021*	U	3.0	U	0.4	U	0.4				
3,3'-Dichlorobenzidene	1.1	U	3*	U	0.2	U	0.2				
Pyridine	61	U	3.0	U	0.2	U	0.2				
Azobenzene	4	U	3.0	U	0.2	U	0.2				
Carbazole	24	U	3.0	U	0.2	U	0.2				
Dimethylphthalate	100,000	U	3.0	U	0.2	U	0.2				
Diethylphthalate	49,000	U	3.0	U	0.2	U	0.2				
Di-n-butylphthalate	6,100	U	3.0	U	0.5	U	0.5				
Butylbenzylphthalate	12,000		8.0	U	0.2		0.4				
bis(2-Ethylhexyl)phthalate	35		21.0	U	1.0	U	1.0				
Di-n-octylphthalate	2,400	U	3.0	U	0.2	U	0.2				
Dibenzofuran	150	U	3.0	U	0.2	U	0.2				
Naphthalene	56	U	3.0	U	0.2	U	0.2	U	1.0	U	0.2
2-Methylnaphthalene	None	U	3.0	U	0.2	U	0.2	U	1.0	U	0.2
Acenaphthylene	None	U	3.0	U	0.2	U	0.2	U	1.0	U	0.2
Acenaphthene	3,700	U	3.0	U	0.2	U	0.2	U	1.0	U	0.2
Fluorene	2,700	U	3.0	U	0.2	U	0.2	U	1.0	U	0.2
Phenanthrene	None		24.0	U	0.2	U	0.2		4.0		0.2
Anthracene	22,000		6.0	U	0.2	U	0.2	U	1.0	U	0.2
Fluoranthene	2,300		38.0	U	0.2	U	0.2		5.0		0.4
Pyrene	2,300		21.0	U	0.2	U	0.2		5.0		0.3
Benzo(a)anthracene	0.62		**8.00**		0.07		0.11		**2.00**		0.14
Chrysene	62		10.00		0.07		0.06		4.00		0.17
Benzo(b)fluoranthene	0.62		**10.00**		0.08		0.12		**2.00**		0.30
Benzo(k)fluoranthene	6.2		**10.00**		0.06		0.06		2.00		0.08
Benzo(a)pyrene	0.062		**7.00**		**0.07**		**0.08**		**5.00**		**0.16**
Indeno(1,2,3-cd)pyrene	0.62	U	3.00		0.05		0.05		**1.00**		0.09
Dibenz(a,h)anthracene	0.062	U	3.00		0.02	U	0.02	U	**1.00**	U	0.02
Benzo(g,h,i)perylene	None		3.00		0.05		0.06		2.00		0.10

Notes:

Bold/Shaded = Exceeds Residential PRG

* = Lab reporting limit above PRG.

K:\1-1470-13\Phase II ESA\Data\090308 Fonda Data.xls 5 SVOCs- soil

Table 5. Analytical Results: Soil- SVOCs
Former Fonda Group Facility, St. Albans, VT
JCO Project #1-1470-13

Sample ID	**EPA Region 9**	**PAH-2**		**PAH-3**	
Sample Depth	**PRGs**	**0-0.5'**		**0-0.5'**	
Units	**(mg/kg)**	**(mg/kg)**		**(mg/kg)**	
Sample Date	**Resid.**	**6/17/2008**		**6/17/2008**	
Phenol	18,000				
2-Chlorophenol	63				
2,4-Dichlorophenol	120				
2,4,5-Trichlorophenol	6,100				
2,4,6-Trichlorophenol	6.1				
Pentachlorophenol	3.0				
2-Nitrophenol	None				
4-Nitrophenol	None				
2,4-Dinitrophenol	120				
2-Methylphenol	3,100				
3/4-Methylphenol	310				
2,4-Dimethylphenol	1,200				
4-Chloro-3-methylphenol	None				
4,6-Dinitro-2-methylphenol	None				
Benzoic Acid	100,000				
N-Nitrosodimethylamine	0.0095*				
N-Nitroso-di-n-propylamine	0.069*				
N-nitrosodiphenylamine	99				
bis (2-Chloroethyl) Ether	0.22				
bis (2-chloroisopropyl)ether	2.9				
bis (2-Chloroethoxy) methane	None				
1,3-Dichlorobenzene	530				
1,4-Dichlorobenzene	3.4				
1,2-Dichlorobenzene	600				
1,2,4-Trichlorobenzene	62				
2-Chloronaphthalene	4,900				
4-Chlorophenyl-phenylether	None				
4-Bromophenyl-phenylether	None				
Hexachloroethane	35				
Hexachlorobutadiene	6.2				
Hexachlorocyclopentadiene	370				
Hexachlorobenzene	0.3				
4-Chloroaniline	240				

Notes:
Bold/Shaded = Exceeds Residential PRG
* = Lab reporting limit above PRG.
K:\1-1470-13\Phase II ESA\Data\090308 Fonda Data.xls 5 SVOCs- soil

Table 5. Analytical Results: Soil- SVOCs
Former Fonda Group Facility, St. Albans, VT
JCO Project #1-1470-13

Sample ID	**EPA Region 9**	**PAH-2**		**PAH-3**	
Sample Depth	**PRGs**	**0-0.5'**		**0-0.5'**	
Units	**(mg/kg)**	**(mg/kg)**		**(mg/kg)**	
Sample Date	**Resid.**	**6/17/2008**		**6/17/2008**	
2-Nitroaniline	180				
3-Nitroaniline	18				
4-Nitroaniline	23				
Benzyl Alcohol	18,000				
Nitrobenzene	20				
Isophorone	510				
2,4-Dinitrotoluene	120				
2,6-Dinitrotoluene	61				
Benzidine	0.0021*				
3,3'-Dichlorobenzidene	1.1				
Pyridine	61				
Azobenzene	4				
Carbazole	24				
Dimethylphthalate	100,000				
Diethylphthalate	49,000				
Di-n-butylphthalate	6,100				
Butylbenzylphthalate	12,000				
bis(2-Ethylhexyl)phthalate	35				
Di-n-octylphthalate	2,400				
Dibenzofuran	150				
Naphthalene	56	U	0.2	U	0.2
2-Methylnaphthalene	None	U	0.2	U	0.2
Acenaphthylene	None	U	0.2	U	0.2
Acenaphthene	3,700	U	0.2	U	0.2
Fluorene	2,700	U	0.2	U	0.2
Phenanthrene	None	U	0.2	U	0.2
Anthracene	22,000	U	0.2	U	0.2
Fluoranthene	2,300	U	0.2	U	0.2
Pyrene	2,300	U	0.2	U	0.2
Benzo(a)anthracene	0.62		0.07		0.05
Chrysene	62		0.08		0.04
Benzo(b)fluoranthene	0.62		0.17		0.12
Benzo(k)fluoranthene	6.2		0.04		0.03
Benzo(a)pyrene	0.062		**0.07**		0.04
Indeno(1,2,3-cd)pyrene	0.62		0.50		0.02
Dibenz(a,h)anthracene	0.062	U	0.02	U	0.02
Benzo(g,h,i)perylene	None		0.05		0.03

Notes:
Bold/Shaded = Exceeds Residential PRG
* = Lab reporting limit above PRG.
K:\1-1470-13\Phase II ESA\Data\090308 Fonda Data.xls 5 SVOCs- soil

Table 6. Analytical Results: Aqueous- PCBs
Former Fonda Group Facility, St. Albans, VT
JCO Project #1-1470-13
(All results in ug/L)

Sample ID	***VGES- Total PCBs (ug/L)***	**Pit-W**		**MW-10**	
Sample Date		**2/25/2008**		**6/18/2008**	
PCB-1016	*0.5*	U	0.5	U	0.5
PCB-1221	*0.5*	U	0.5	U	0.5
PCB-1232	*0.5*	U	0.5	U	0.5
PCB-1242	*0.5*	U	0.5	U	0.5
PCB-1248	*0.5*	U	0.5	U	0.5
PCB-1254	*0.5*	U	0.5	U	0.5
PCB-1260	*0.5*	U	0.5	U	0.5
PCB-1262	*0.5*	Not analyzed by lab			
PCB-1268	*0.5*	Not analyzed by lab			

Table 7. Analytical Results: Groundwater- VOCs
Former Fonda Group Facility, St. Albans, VT
JCO Project #1-1470-13

Sample ID	*VGES (ug/L)*	Pit-W		MW-1		MW-1 Duplicate		MW-2		MW-3		MW-3		MW-4		MW-4		MW-5		MW-6		MW-6	
Sampling Date		2/25/2008		2/12/2008		2/12/2008		2/12/2008		2/12/2008		8/18/2008		2/12/2008		8/18/2008		2/12/2008		2/12/2008		8/18/2008	
Dichlorodifluoromethane	*1,000*	U	5	U	5	U	5	U	5	U	5	U	5	U	5	U	5	U	5	U	5	U	5
Chloromethane	*3*	U	2	U	2	U	2	U	2	U	2	U	2	U	2	U	2	U	2	U	2	U	2
Vinyl Chloride	*2*	U	2	U	2	U	2	U	2	U	2	U	2	U	2	U	2	U	2	U	2	U	2
Bromomethane	*10*	U	2	U	2	U	2	U	2	U	2	U	2	U	2	U	2	U	2	U	2	U	2
Chloroethane	*None*	U	5	U	5	U	5	U	5	U	5	U	5	U	5	U	5	U	5	U	5	U	5
Trichlorofluoromethane	*2,100*	U	5	U	5	U	5	U	5	U	5	U	5	U	5	U	5	U	5	U	5	U	5
Diethyl Ether	*None*	U	5	U	5	U	5	U	5	U	5		NA	U	5		NA	U	5	U	5		NA
Acetone	*700*	U	10	U	10	U	10	U	10	U	10		NA		50		NA	U	10	U	10		NA
1,1-Dichloroethene	*7*	U	1	U	1	U	1	U	1	U	1	U	1	U	1	U	1	U	1	U	1	U	1
Methylene chloride	*5*	U	5	U	5	U	5	U	5	U	5	U	5	U	5	U	5	U	5	U	5	U	5
Carbon Disulfide	*None*	U	5	U	5	U	5		5	U	5		NA	U	5		NA	U	5	U	5		NA
Methyl-t-Butyl Ether (MTBE)	*40*	U	5	U	5	U	5	U	5	U	5		NA	U	5		NA	U	5	U	5		NA
trans-1,2-Dichloroethene	*100*	U	2	U	2	U	2	U	2	U	2	U	2	U	2	U	2	U	2	U	2	U	2
1,1-Dichloroethane	*70*	U	2	U	2	U	2	U	2	U	2	U	2	U	2	U	2	U	2	U	2	U	2
2,2-Dichloropropane	*None*	U	2	U	2	U	2	U	2	U	2	U	2	U	2	U	2	U	2	U	2	U	2
cis-1,2-Dichloroethene	*70*	U	2	U	2	U	2	U	2	U	2	U	2	U	2		6	U	2	U	2	U	2
2-Butanone (MEK)	*4,200*	U	10	U	10	U	10	U	10	U	10		NA	U	10		NA	U	10	U	10		NA
Bromochloromethane	*90*	U	2	U	2	U	2	U	2	U	2	U	2	U	2	U	2	U	2	U	2	U	2
Tetrahydrofuran (THF)	*None*	U	10	U	10	U	10	U	10	U	10		NA	U	10		NA	U	10	U	10		NA
Chloroform	*None*	U	2	U	2	U	2	U	2	U	2	U	2	U	2	U	2	U	2	U	2		4
1,1,1-Trichloroethane	*200*	U	2	U	2	U	2	U	2	U	2	U	2	U	2	U	2	U	2	U	2	U	2
Carbon Tetrachloride	*5*	U	2	U	2	U	2	U	2	U	2	U	2	U	2	U	2	U	2	U	2	U	2
1,1-Dichloropropene	*None*	U	2	U	2	U	2	U	2	U	2	U	2	U	2	U	2	U	2	U	2	U	2
Benzene	*5*	U	1	U	1	U	1	U	1	U	1		NA	U	1		NA	U	1	U	1		NA
1,2-Dichloroethane	*5*	U	2	U	2	U	2	U	2	U	2	U	2	U	2	U	2	U	2	U	2	U	2
Trichloroethene	*5*	U	2	U	2	U	2	U	2	U	2	U	2	U	2		**7**	U	2	U	2	U	2
1,2-Dichloropropane	*5*	U	2	U	2	U	2	U	2	U	2	U	2	U	2	U	2	U	2	U	2	U	2
Dibromomethane	*None*	U	2	U	2	U	2	U	2	U	2		NA	U	2		NA	U	2	U	2		NA
Bromodichloromethane	*90*	U	1	U	1	U	1	U	1	U	1	U	1	U	1	U	1	U	1	U	1	U	1
4-Methyl-2-pentanone (MIBK)	*560*	U	10	U	10	U	10	U	10	U	10		NA	U	10		NA	U	10	U	10		NA
cis-1,3-Dichloropropene	*None*	U	1	U	1	U	1	U	1	U	1	U	1	U	1	U	1	U	1	U	1	U	1
Toluene	*1,000*	U	1	U	1	U	1	U	1	U	1		NA	U	1		NA	U	1	U	1		NA
trans-1,3-Dichloropropene	*None*	U	1	U	1	U	1	U	1	U	1	U	1	U	1	U	1	U	1	U	1	U	1
1,1,2-Trichloroethane	*5*	U	2	U	2	U	2	U	2	U	2	U	2	U	2	U	2	U	2	U	2	U	2
2-Hexanone	*None*	U	10	U	10	U	10	U	10	U	10		NA	U	10		NA	U	10	U	10		NA
Tetrachloroethene	*5*	U	2	U	2	U	2	U	2	U	2	U	2	U	2	U	2	U	2	U	2	U	2
1,3-Dichloropropane	*1*	U	2	U	2	U	2	U	2	U	2	U	2	U	2	U	2	U	2	U	2	U	2
Dibromochloromethane	*60*	U	2	U	2	U	2	U	2	U	2	U	2	U	2	U	2	U	2	U	2	U	2
1,2-Dibromoethane (EDB)	*0.05*	U	1	U	1	U	1	U	1	U	1		NA	U	1		NA	U	1	U	1		NA
Chlorobenzene	*100*	U	2	U	2	U	2	U	2	U	2	U	2	U	2	U	2	U	2	U	2	U	2
1,1,1,2-Tetrachloroethane	*70*	U	2	U	2	U	2	U	2	U	2	U	2	U	2	U	2	U	2	U	2	U	2
Ethylbenzene	*700*	U	1	U	1	U	1	U	1	U	1		NA	U	1		NA	U	1	U	1		NA

Table 7. Analytical Results: Groundwater- VOCs
Former Fonda Group Facility, St. Albans, VT
JCO Project #1-1470-13

Sample ID	*VGES (ug/L)*	Pit-W		MW-1		MW-1 Duplicate		MW-2		MW-3		MW-3		MW-4		MW-4		MW-5		MW-6		MW-6	
Sampling Date		2/25/2008		2/12/2008		2/12/2008		2/12/2008		2/12/2008		8/18/2008		2/12/2008		8/18/2008		2/12/2008		2/12/2008		8/18/2008	
Xylene (m,p)	*None*	U	1	U	1	U	1	U	1	U	1		NA	U	1		NA	U	1	U	1		NA
Xylene (o)	*None*	U	1	U	1	U	1	U	1	U	1		NA	U	1		NA	U	1	U	1		NA
Xylenes (total)	*10,000*	*U*	*2*	*U*	*2*	*U*	*2*	*U*	*2*	*U*	*2*		*NA*	*U*	*2*		*NA*	*U*	*2*	*U*	*2*		*NA*
Styrene	*100*	U	1	U	1	U	1	U	1	U	1		NA	U	1		NA	U	1	U	1		NA
Bromoform	*None*	U	2	U	2	U	2	U	2	U	2	U	2	U	2	U	2	U	2	U	2	U	2
Isopropylbenzene (Cumene)	*None*	U	1	U	1	U	1	U	1	U	1		NA	U	1		NA	U	1	U	1		NA
Bromobenzene	*None*	U	2	U	2	U	2	U	2	U	2		NA	U	2		NA	U	2	U	2		NA
1,1,2,2-Tetrachloroethane	*70*	U	2	U	2	U	2	U	2	U	2	U	2	U	2	U	2	U	2	U	2	U	2
1,2,3-Trichloropropane	*5*	U	2	U	2	U	2	U	2	U	2	U	2	U	2	U	2	U	2	U	2	U	2
n-Propylbenzene	*None*	U	1	U	1	U	1	U	1	U	1		NA	U	1		NA	U	1	U	1		NA
2-Chlorotoluene	*None*	U	2	U	2	U	2	U	2	U	2	U	2	U	2	U	2	U	2	U	2	U	2
4-Chlorotoluene	*100*	U	2	U	2	U	2	U	2	U	2	U	2	U	2	U	2	U	2	U	2	U	2
1,3,5-Trimethylbenzene	*None*	U	1	U	1	U	1	U	1	U	1		NA	U	1		NA	U	1	U	1		NA
1,2,4-Trimethylbenzene	*None*	U	1	U	1	U	1	U	1	U	1		NA	U	1		NA	U	1	U	1		NA
1,3,5 + 1,2,4- TMB	*350*	*U*	*2*	*U*	*2*	*U*	*2*	*U*	*2*	*U*	*2*		*NA*	*U*	*2*		*NA*	*U*	*2*	*U*	*2*		*NA*
tert-Butylbenzene	*None*	U	1	U	1	U	1	U	1	U	1		NA	U	1		NA	U	1	U	1		NA
sec-Butylbenzene	*None*	U	1	U	1	U	1	U	1	U	1		NA	U	1		NA	U	1	U	1		NA
1,3-Dichlorobenzene	*600*	U	1	U	1	U	1	U	1	U	1	U	1	U	1	U	1	U	1	U	1	U	1
4-Isopropyltoluene	*None*	U	1	U	1	U	1	U	1	U	1		NA	U	1		NA	U	1	U	1		NA
1,4-Dichlorobenzene	*75*	U	1	U	1	U	1	U	1	U	1		NA	U	1		NA	U	1	U	1		NA
1,2-Dichlorobenzene	*600*	U	1	U	1	U	1	U	1	U	1		NA	U	1		NA	U	1	U	1		NA
n-Butylbenzene	*None*	U	1	U	1	U	1	U	1	U	1		NA	U	1		NA	U	1	U	1		NA
1,2-Dibromo-3-Chloropropane (Dibromochloropropane)	*0.2*	U	1	U	1	U	1	U	1	U	1	U	1	U	1	U	1	U	1	U	1	U	1
1,2,4-Trichlorobenzene	*70*	U	1	U	1	U	1	U	1	U	1	U	1	U	1	U	1	U	1	U	1	U	1
Hexachlorobutadiene	*1*	U	1	U	1	U	1	U	1	U	1		NA	U	1		NA	U	1	U	1		NA
Naphthalene	*20*	U	5	U	5	U	5	U	5	U	5		NA	U	5		NA	U	5	U	5		NA
1,2,3-Trichlorobenzene	*None*	U	1	U	1	U	1	U	1	U	1	U	1	U	1	U	1	U	1	U	1	U	1

Table 7. Analytical Results: Groundwater- VOCs
Former Fonda Group Facility, St. Albans, VT
JCO Project #1-1470-13

Sample ID	*VGES (ug/L)*	MW-7		MW-8		MW-9		MW-10		MW-11		MW-12		MW-12 Duplicate			Trip Blank 1		Trip Blank 2		Trip Blank 3	
Sampling Date		2/12/2008		2/12/2008		2/12/2008		2/12/2008		2/25/2008		8/18/2008		8/18/2008		*RPD*	1/25/2008		2/21/2008		8/12/2008	
Dichlorodifluoromethane	*1,000*	U	5	U	5	U	5	U	5	U	5	U	50	U	50	*0%*	U	5	U	5	U	5
Chloromethane	*3*	U	2	U	2	U	2	U	2	U	2	U	20	U	20	*0%*	U	2	U	2	U	2
Vinyl Chloride	*2*	U	2	U	2	U	2	U	2	U	2	U	20	U	20	*0%*	U	2	U	2	U	2
Bromomethane	*10*	U	2	U	2	U	2	U	2	U	2	U	20	U	20	*0%*	U	2	U	2	U	2
Chloroethane	*None*	U	5	U	5	U	5	U	5	U	5	U	50	U	50	*0%*	U	5	U	5	U	5
Trichlorofluoromethane	*2,100*	U	5	U	5	U	5	U	5	U	5	U	5	U	5	*0%*	U	5	U	5	U	5
Diethyl Ether	*None*	U	5	U	5	U	5	U	5	U	5		NA		NA		U	5	U	5		NA
Acetone	*700*	U	10	U	10	U	10		110	U	10		NA		NA		U	10	U	10		NA
1,1-Dichloroethene	*7*	U	1	U	1	U	1	U	1	U	1	U	10	U	10	*0%*	U	1	U	1	U	1
Methylene chloride	*5*	U	5	U	5	U	5	U	5	U	5	U	50	U	50	*0%*	U	5	U	5	U	5
Carbon Disulfide	*None*	U	5	U	5	U	5	U	5	U	5		NA		NA		U	5	U	5		NA
Methyl-t-Butyl Ether (MTBE)	*40*	U	5	U	5	U	5	U	5	U	5		NA		NA		U	5	U	5		NA
trans-1,2-Dichloroethene	*100*	U	2	U	2	U	2	U	2	U	2		10		10	*0%*	U	2	U	2	U	2
1,1-Dichloroethane	*70*	U	2	U	2	U	2	U	2	U	2	U	10	U	10	*0%*	U	2	U	2	U	2
2,2-Dichloropropane	*None*	U	2	U	2	U	2	U	2	U	2	U	10	U	10	*0%*	U	2	U	2	U	2
cis-1,2-Dichloroethene	*70*	U	2	U	2	U	2	U	2	U	2		**2100**		**2200**	*5%*	U	2	U	2	U	2
2-Butanone (MEK)	*4,200*	U	10	U	10	U	10		10	U	10		NA		NA		U	10	U	10		NA
Bromochloromethane	*90*	U	2	U	2	U	2	U	2	U	2	U	10	U	10	*0%*	U	2	U	2	U	2
Tetrahydrofuran (THF)	*None*	U	10	U	10	U	10	U	10	U	10		NA		NA		U	10	U	10		NA
Chloroform	*None*		7	U	2	U	2	U	2	U	2	U	10	U	10	*0%*	U	2	U	2	U	2
1,1,1-Trichloroethane	*200*	U	2	U	2	U	2	U	2	U	2	U	10	U	10	*0%*	U	2	U	2	U	2
Carbon Tetrachloride	*5*	U	2	U	2	U	2	U	2	U	2	U	10	U	10	*0%*	U	2	U	2	U	2
1,1-Dichloropropene	*None*	U	2	U	2	U	2	U	2	U	2	U	10	U	10	*0%*	U	2	U	2	U	2
Benzene	*5*	U	1	U	1	U	1	U	1	U	1		NA		NA		U	1	U	1		NA
1,2-Dichloroethane	*5*	U	2	U	2	U	2	U	2	U	2	U	10	U	10	*0%*	U	2	U	2	U	2
Trichloroethene	*5*	U	2	U	2	U	2	U	2	U	2		**190**		**280**	*38%*	U	2	U	2	U	2
1,2-Dichloropropane	*5*	U	2	U	2	U	2	U	2	U	2	U	10	U	10	*0%*	U	2	U	2	U	2
Dibromomethane	*None*	U	2	U	2	U	2	U	2	U	2		NA		NA		U	2	U	2		NA
Bromodichloromethane	*90*	U	1	U	1	U	1	U	1	U	1	U	10	U	10	*0%*	U	1	U	1	U	1
4-Methyl-2-pentanone (MIBK)	*560*	U	10	U	10	U	10		10	U	10		NA		NA		U	10	U	10		NA
cis-1,3-Dichloropropene	*None*	U	1	U	1	U	1	U	1	U	1	U	10	U	10	*0%*	U	1	U	1	U	1
Toluene	*1,000*	U	1	U	1	U	1	U	1	U	1		NA		NA		U	1	U	1		NA
trans-1,3-Dichloropropene	*None*	U	1	U	1	U	1	U	1	U	1	U	10	U	10	*0%*	U	1	U	1	U	1
1,1,2-Trichloroethane	*5*	U	2	U	2	U	2	U	2	U	2	U	20	U	20	*0%*	U	2	U	2	U	2
2-Hexanone	*None*	U	10	U	10	U	10	U	10	U	10		NA		NA		U	10	U	10		NA
Tetrachloroethene	*5*	U	2	U	2	U	2	U	2	U	2	U	20	U	20	*0%*	U	2	U	2	U	2
1,3-Dichloropropane	*1*	U	2	U	2	U	2	U	2	U	2	U	20	U	20	*0%*	U	2	U	2	U	2
Dibromochloromethane	*60*	U	2	U	2	U	2	U	2	U	2	U	20	U	20	*0%*	U	2	U	2	U	2
1,2-Dibromoethane (EDB)	*0.05*	U	1	U	1	U	1	U	1	U	1		NA		NA		U	1	U	1		NA
Chlorobenzene	*100*	U	2	U	2	U	2	U	2	U	2	U	20	U	20	*0%*	U	2	U	2	U	2
1,1,1,2-Tetrachloroethane	*70*	U	2	U	2	U	2	U	2	U	2	U	20	U	20	*0%*	U	2	U	2	U	2
Ethylbenzene	*700*	U	1	U	1	U	1	U	1	U	1		NA		NA		U	1	U	1		NA

Table 7. Analytical Results: Groundwater- VOCs
Former Fonda Group Facility, St. Albans, VT
JCO Project #1-1470-13

Sample ID	*VGES (ug/L)*	MW-7		MW-8		MW-9		MW-10		MW-11		MW-12		MW-12 Duplicate			Trip Blank 1		Trip Blank 2		Trip Blank 3	
Sampling Date		2/12/2008		2/12/2008		2/12/2008		2/12/2008		2/25/2008		8/18/2008		8/18/2008		*RPD*	1/25/2008		2/21/2008		8/12/2008	
Xylene (m,p)	*None*	U	1	U	1	U	1	U	1	U	1		NA		NA		U	1	U	1		NA
Xylene (o)	*None*	U	1	U	1	U	1	U	1	U	1		NA		NA		U	1	U	1		NA
Xylenes (total)	*10,000*	*U*	*2*	*U*	*2*	*U*	*2*	*U*	*2*	*U*	*2*		*NA*		*NA*		*U*	*2*	*U*	*2*		*NA*
Styrene	*100*	U	1	U	1	U	1	U	1	U	1		NA		NA		U	1	U	1		NA
Bromoform	*None*	U	2	U	2	U	2	U	2	U	2	U	20	U	20	*0%*	U	2	U	2	U	2
Isopropylbenzene (Cumene)	*None*	U	1	U	1	U	1	U	1	U	1		NA		NA		U	1	U	1		NA
Bromobenzene	*None*	U	2	U	2	U	2	U	2	U	2		NA		NA		U	2	U	2		NA
1,1,2,2-Tetrachloroethane	*70*	U	2	U	2	U	2	U	2	U	2	U	20	U	20	*0%*	U	2	U	2	U	2
1,2,3-Trichloropropane	*5*	U	2	U	2	U	2	U	2	U	2	U	20	U	20	*0%*	U	2	U	2	U	2
n-Propylbenzene	*None*	U	1	U	1	U	1	U	1	U	1		NA		NA		U	1	U	1		NA
2-Chlorotoluene	*None*	U	2	U	2	U	2	U	2	U	2	U	20	U	20	*0%*	U	2	U	2	U	2
4-Chlorotoluene	*100*	U	2	U	2	U	2	U	2	U	2	U	20	U	20	*0%*	U	2	U	2	U	2
1,3,5-Trimethylbenzene	*None*	U	1	U	1	U	1	U	1	U	1		NA		NA		U	1	U	1		NA
1,2,4-Trimethylbenzene	*None*	U	1	U	1	U	1	U	1	U	1		NA		NA		U	1	U	1		NA
1,3,5 + 1,2,4- TMB	*350*	*U*	*2*	*U*	*2*	*U*	*2*	*U*	*2*	*U*	*2*		*NA*		*NA*		*U*	*2*	*U*	*2*		*NA*
tert-Butylbenzene	*None*	U	1	U	1	U	1	U	1	U	1		NA		NA		U	1	U	1		NA
sec-Butylbenzene	*None*	U	1	U	1	U	1	U	1	U	1		NA		NA		U	1	U	1		NA
1,3-Dichlorobenzene	*600*	U	1	U	1	U	1	U	1	U	1	U	10	U	10	*0%*	U	1	U	1	U	1
4-Isopropyltoluene	*None*	U	1	U	1	U	1	U	1	U	1		NA		NA		U	1	U	1		NA
1,4-Dichlorobenzene	*75*	U	1	U	1	U	1	U	1	U	1		NA		NA		U	1	U	1		NA
1,2-Dichlorobenzene	*600*	U	1	U	1	U	1	U	1	U	1		NA		NA		U	1	U	1		NA
n-Butylbenzene	*None*	U	1	U	1	U	1	U	1	U	1		NA		NA		U	1	U	1		NA
1,2-Dibromo-3-Chloropropane (Dibromochloropropane)	*0.2*	U	1	U	1	U	1	U	1	U	1	U	10	U	10	*0%*	U	1	U	1	U	1
1,2,4-Trichlorobenzene	*70*	U	1	U	1	U	1	U	1	U	1	U	10	U	10	*0%*	U	1	U	1	U	1
Hexachlorobutadiene	*1*	U	1	U	1	U	1	U	1	U	1		NA		NA		U	1	U	1		NA
Naphthalene	*20*	U	5	U	5	U	5	U	5	U	5		NA		NA		U	5	U	5		NA
1,2,3-Trichlorobenzene	*None*	U	1	U	1	U	1	U	1	U	1	U	10	U	10	*0%*	U	1	U	1	U	1

Table 8. Water Levels
Former Fonda Group Facility, St. Albans, VT
JCO Project #1-1470-13

Monitoring Well	X Coordinate (m, VT SPCS)	Y Coordinate (m, VT SPCS)	TOC Elevation* (ft)	Total Well Depth (ft bTOC)	Depth to Water - 02/25/08 (ft bTOC)	Water Table Elevation 02/25/08 (ft)	Depth to Water - 08/18/08 (ft bTOC)	Water Table Elevation 08/18/08 (ft)
MW-1	453846.14	257912.25	97.12	20.80	6.07	91.05	5.63	91.49
MW-2	453866.80	257963.44	97.16	11.89	6.70	90.46	6.50	90.66
MW-3	453843.92	257959.56	97.12	16.15	7.48	89.64	7.15	89.97
MW-4	453883.36	257995.93	97.10	9.89	4.80	92.3	5.41	91.69
MW-5	453887.11	258034.15	97.03	10.97	7.33	89.7	7.32	89.71
MW-6	453869.02	258033.51	97.06	12.75	7.45	89.61	7.73	89.33
MW-7	453882.89	258081.32	97.07	10.12	5.25	91.82	5.48	91.59
MW-8	453809.95	257897.65	93.90	9.90	7.90	86	7.20	86.70
MW-9[1]	453833.66	257868.68	96.14	12.13	5.20	90.94	5.21	90.93
MW-10	453893.15	257976.41	93.77	9.12	3.81	93	0.72	93.05
MW-11	453891.49	258097.40	100.00	10.06	5.00	95	6.06	93.94
MW-12[2]	453849.94	258006.49	97.10	14.00	Not present	Not present	5.02	92.08

* = Arbitrary elevation of 100 ft amsl assigned to MW-11 TOC
[1] = 2.4 feet of riser pipe cut off on 02/25/08 to install road box
[2] = Not surveyed, TOC elevation estimated from MW-3 and MW-6
Original TOC elevation (96.81), 3.04 ft was cut off on 6/18/08 when road box was installed, therefore new TOC elev. = 93.77

Table 9. Analytical Results: Groundwater- SVOCs
Former Fonda Group Facility, St. Albans, VT
JCO Project #1-1470-13
(All results in ug/L)

Sample ID	***VGES (ug/L)***	**MW-4**		**MW-5**		**MW-6**		**MW-7**	
Sample Date		**2/25/2008**		**2/25/2008**		**2/25/2008**		**2/25/2008**	
Phenol	*2100*	U	1	U	1	U	1	U	1
2-Chlorophenol	*None*	U	1	U	1	U	1	U	1
2,4-Chlorophenol	*None*	U	1	U	1	U	1	U	1
2,4,5-Trichlorophenol	*None*	U	1	U	1	U	1	U	1
2,4,6-Trichlorophenol	*None*	U	1	U	1	U	1	U	1
Pentachlorophenol	*1**	U	1	U	6	U	6	U	5
2-Nitrophenol	*None*	U	1	U	1	U	1	U	1
4-Nitrophenol	*None*	U	1	U	6	U	6	U	5
2,4-Dinitrophenol	*None*	U	1	U	6	U	6	U	5
2-Methylphenol	*None*	U	1	U	1	U	1	U	1
3/4-Methylphenol	*None*	U	1	U	1	U	1	U	1
2,4-Dimethylphenol	*None*	U	1	U	1	U	1	U	1
4-Chloro-3-methylphenol	*None*	U	1	U	1	U	1	U	1
4,6-Dintro-2-methylphenol	*None*	U	1	U	1	U	1	U	1
Benzoic Acid	*None*		1	U	6	U	6	U	5
N-Nitrosodimethylamine	*None*	U	1	U	1	U	1	U	1
n-Nitroso-di-n-propylamine	*None*	U	1	U	1	U	1	U	1
n-Nitrosodiphenylamine	*None*	U	1	U	1	U	1	U	1
bis(2-Chloroethyl)ether	*None*	U	1	U	1	U	1	U	1
bis(2-chloroisopropyl)ether	*300*	U	1	U	1	U	1	U	1
bis(2-Chloroethoxy)methane	*None*	U	1	U	1	U	1	U	1
1,3-Dichlorobenzene	*600*	U	1	U	1	U	1	U	1
1,4-Dichlorobenzene	*75*	U	1	U	1	U	1	U	1
1,2-Dichlorobenzene	*600*	U	1	U	1	U	1	U	1
1,2,4-Trichlorobenzene	*70*	U	1	U	1	U	1	U	1
2-Chlorophenyl-phenylether	*None*	U	1	U	1	U	1	U	1
4-Bromophenyl-phenylether	*None*	U	1	U	1	U	1	U	1
Hexachloroethane	*None*	U	1	U	1	U	1	U	1
Hexachlorobutadiene	*1*	U	1	U	1	U	1	U	1
Hexachlorocyclopentadiene	*50*	U	1	U	6	U	6	U	5
Hexachlorobenzene	*1*	U	1	U	1	U	1	U	1
4-Chloroaniline	*None*	U	1	U	1	U	1	U	1
2-Nitroaniline	*None*	U	1	U	6	U	6	U	5
3-Nitroaniline	*None*	U	1	U	1	U	1	U	1
4-Nitroaniline	*None*	U	1	U	1	U	1	U	1
Benzyl alcohol	*None*	U	1	U	1	U	1	U	1
Nitrobenzene	*None*	U	1	U	1	U	1	U	1
Isophorone	*100*	U	1	U	1	U	1	U	1
2,4-Dinitrotoluene	*None*	U	1	U	1	U	1	U	1
2,6-Dinitrotoluene	*None*	U	1	U	1	U	1	U	1
Benzidine	*None*	U	1	U	6	U	6	U	5
3,3-Dichlorobenzidine	*None*	U	1	U	1	U	1	U	1
Pyridine	*None*	U	1	U	6	U	6	U	5
Azobenzene	*None*	U	1	U	1	U	1	U	1
Carbazole	*None*	U	1	U	1	U	1	U	1
Dimethylphthalate	*None*	U	1	U	1	U	1	U	1

* = Laboratory reporting limit is above the VGES limit.
U = Not detected above the laboratory detection limit shown.

Table 9. Analytical Results: Groundwater- SVOCs
Former Fonda Group Facility, St. Albans, VT
JCO Project #1-1470-13
(All results in ug/L)

Sample ID	***VGES (ug/L)***	**MW-4**		**MW-5**		**MW-6**		**MW-7**	
Sample Date		**2/25/2008**		**2/25/2008**		**2/25/2008**		**2/25/2008**	
Diethylphthalate	*None*		1	U	1	U	1		3
Di-n-butylphthalate	*None*	U	1	U	5	U	5	U	5
Butylbenzylphthalate	*None*	U	1	U	1	U	1	U	1
bis(2-Ethylhexyl)phthalate	*6*	U	1	U	5	U	5	U	5
Di-n-octylphthalate	*None*	U	1	U	1	U	1	U	1
Dibenzofuran	*None*	U	1	U	1	U	1	U	1
Naphthalene	*20*	U	1	U	1	U	1	U	1
2-Methylnaphthalene	*None*	U	1	U	1	U	1	U	1
Acenaphthylene	*None*	U	1	U	1	U	1	U	1
Acenaphthene	*None*	U	1	U	1	U	1	U	1
Fluorene	*280*	U	1	U	1	U	1	U	1
Phenanthrene	*None*	U	1	U	1	U	1	U	1
Anthracene	*2100*	U	1	U	1	U	1	U	1
Fluoranthene	*280*	U	1	U	1	U	1	U	1
Pyrene	*None*	U	1	U	1	U	1	U	1
Benzo(a)anthracene	*None*	U	1.0	U	0.1	U	0.1	U	0.1
Chrysene	*None*	U	1.0	U	0.1	U	0.1	U	0.1
Benzo(b)fluoranthene	*None*	U	1.0	U	0.1	U	0.1	U	0.1
Benzo(k)fluoranthene	*None*	U	1.0	U	0.1	U	0.1	U	0.1
Benzo(a)pyrene	*0.2**	U	1.0	U	0.1	U	0.1	U	0.1
Ideno(1,2,3-cd)pyrene	*None*	U	1.0	U	0.1	U	0.1	U	0.1
Dibenz(a,h)anthracene	*None*	U	1.0	U	0.1	U	0.1	U	0.1
Benzo(g,h,i)perylene	*None*	U	1.0	U	0.1	U	0.1	U	0.1

* = Laboratory reporting limit is above the VGES limit.
U = Not detected above the laboratory detection limit shown.

Table 10. Analytical Results: Groundwater- Metals

Former Fonda Group Facility, St. Albans, VT

JCO Project #1-1470-13

Sample ID	***VGES (mg/L)***	**MW-1**		**MW-1 Dup (Metals Dup)**			**MW-2**		**MW-3**		**MW-4**		**MW-5**		**MW-6**	
Sampling Date		2/12/2008		2/12/2008		***RPD***	2/12/2008		2/12/2008		2/12/2008		2/12/2008		2/12/2008	
Antimony	*0.006*		0.001		0.001	0		0.001	U	0.001		0.002		0.001	U	0.001
Arsenic	*0.010*	U	0.001	U	0.001	0	U	0.001	U	0.001		0.001	U	0.001	U	0.001
Barium	*2.0*		0.057		0.059	0.034483		0.1		0.072		0.075		0.082		0.08
Cadmium	*0.005*	U	0.001	U	0.001	0	U	0.001	U	0.001	U	0.001	U	0.001	U	0.001
Chromium	*0.100*	U	0.001	U	0.001	0		0.002	U	0.001	U	0.001		0.001	U	0.001
Lead	*0.015*	U	0.001	U	0.001	0	U	0.001	U	0.001	U	0.001	U	0.001	U	0.001
Manganese	*0.300*		0.055		0.050	0.095238		0.045		0.28		0.07		0.12		0.079
Mercury	*0.002*	U	0.0001	U	0.0001	0	U	0.0001	U	0.0001	U	0.0001	U	0.0001	U	0.0001
Nickel	*0.100*	U	0.001		0.001	0		0.001		0.001		0.002		0.001	U	0.001
Selenium	*0.050*	U	0.001	U	0.001	0	U	0.001	U	0.001		0.002	U	0.001	U	0.001
Thallium	*0.002*	U	0.001	U	0.001	0	U	0.001	U	0.001	U	0.001	U	0.001	U	0.001

U = Not detected above laboratory detection limit.

RPD = Relative percent difference between original sample and duplicate.

Table 10. Analytical Results: Groundwater- Metals

Former Fonda Group Facility, St. Albans, VT

JCO Project #1-1470-13

Sample ID	*VGES (mg/L)*	MW-7		MW-8		MW-9		MW-10		MW-11		Pit-W	
Sampling Date		2/12/2008		2/12/2008		2/12/2008		2/12/2008		2/25/2008		2/25/2008	
Antimony	*0.006*	U	0.001	U	0.001	U	0.001		0.001	U	0.001		0.002
Arsenic	*0.010*	U	0.001	U	0.001	U	0.001		0.001	U	0.001		0.008
Barium	*2.0*		0.086		0.008		0.1		0.099		0.068		0.06
Cadmium	*0.005*	U	0.001	U	0.001	U	0.001	U	0.001	U	0.001		**0.006**
Chromium	*0.100*		0.003	U	0.001	U	0.001		0.004		0.003		0.057
Lead	*0.015*		0.001	U	0.001	U	0.001	U	0.001	U	0.001		**0.019**
Manganese	*0.300*		**0.54**		0.071		**0.48**		**0.62**		**0.42**		0.21
Mercury	*0.002*	U	0.0001	U	0.0001	U	0.0001	U	0.0001	U	0.0001		0.0001
Nickel	*0.100*		0.003	U	0.001		0.002		0.013		0.004		0.016
Selenium	*0.050*		0.001	U	0.001		0.001		0.002		0.002	U	0.001
Thallium	*0.002*	U	0.001	U	0.001	U	0.001	U	0.001	U	0.001	U	0.001

U = Not detected above laboratory detection limit.

RPD = Relative percent difference between original sample and duplicate.

Table 11. QC Comparison: Soil- Metals
Former Fonda Group Facility, St. Albans, VT
JCO Project #1-1470-13

Sample ID	EPA Region 9		T1-Bott		T2-Bott		T5-Top		PP-FD		Conv-FD		B Drain		Storage Shed		MW-1		MW-2	
Sample Depth	PRGs		3'		4'		0-0.5'		0-0.5'		0-0.5'		0-0.5'		0-0.5'		0-1'		0-1'	
Units	(mg/kg)		(mg/kg)		(mg/kg)		(mg/kg)		(mg/kg)		(mg/kg)		(mg/kg)		(mg/kg)		(mg/kg)		(mg/kg)	
Sample Date	Resid.	Type	2/14/2008		2/14/2008		2/14/2008		2/6/2008		2/6/2008		2/6/2008		2/6/2008		2/14/2008		2/14/2008	
Aluminum	*76,000*	Lab		12000		7300		14000		N/A		N/A		N/A		N/A		6200		7700
		XRF		N/A		N/A		N/A		N/A		N/A		N/A		N/A		N/A		N/A
Antimony	*31*	Lab	U	0.5	U	0.5	U	0.5		0.6		0.8		1.3	U	0.5	U	0.5	U	0.5
		XRF	U	95	U	99	U	99		N/A		N/A		N/A		N/A	U	74	U	74
Arsenic	*0.39 (12*)*	Lab		4.1		2.8		**12**		1.8		6.9		4.5		3.4		3.7		3.3
		XRF	U	10	U	12	U	15		N/A		N/A		N/A		N/A	U	8	U	7
Barium	*5400*	Lab		98		44		110		N/A		N/A		N/A		N/A		34		39
		XRF		N/A		N/A		N/A		N/A		N/A		N/A		N/A		N/A		N/A
Beryllium	*150*	Lab	U	0.5	U	0.5	U	0.5	U	0.5	U	0.5	U	0.5	U	0.5	U	0.5	U	0.5
		XRF		N/A		N/A		N/A		N/A		N/A		N/A		N/A		N/A		N/A
Cadmium	*37*	Lab	U	0.5	U	0.5	U	0.5		0.6		17		5.5	U	0.5	U	0.5	U	0.5
		XRF	U	58	U	62	U	61		N/A		N/A		N/A		N/A	U	44	U	45
Chromium	*210*	Lab		19		12		21		5.4		100		57		31		10		11
		XRF	U	181	U	172	U	178		N/A		N/A		N/A		N/A	U	153		186
Copper	*3,100*	Lab		16		11		18		310		2700		300		18		14		12
		XRF	U	30	U	32	U	35		N/A		N/A		N/A		N/A	U	24	U	25
Cobalt	*900*	Lab		7.3		6.5		7.5		N/A		N/A		N/A		N/A		8.7		5.6
		XRF		246	U	199	U	226		N/A		N/A		N/A		N/A		297	U	174
Iron	*23,000*	Lab		17,000		12,000		17,000		N/A		N/A		N/A		N/A		15,000		13,000
		XRF		21,230		13,141		16,066		N/A		N/A		N/A		N/A		34,427		20,520
Lead	*400*	Lab		25		5.2		62		220		**610**		260		130		8.7		6.2
		XRF		18	U	15		57		N/A		N/A		N/A		N/A	U	11		13
Manganese	*1800*	Lab		320		280		400		N/A		N/A		N/A		N/A		400		210
		XRF	U	140		328		222		N/A		N/A		N/A		N/A		878		310
Mercury	*230*	Lab	U	0.1	U	0.1		0.1	U	0.1		1.6		4.8	U	0.1	U	0.1	U	0.1
		XRF	U	18	U	21	U	18		N/A		N/A		N/A		N/A	U	15	U	14

U = Not detected above laboratory detection limit.
RPD = Relative percent difference between original sample and duplicate.

Table 11. QC Comparison: Soil- Metals
Former Fonda Group Facility, St. Albans, VT
JCO Project #1-1470-13

Sample ID	EPA Region 9		T1-Bott		T2-Bott		T5-Top		PP-FD		Conv-FD		B Drain		Storage Shed		MW-1		MW-2	
Sample Depth	PRGs		3'		4'		0-0.5'		0-0.5'		0-0.5'		0-0.5'		0-0.5'		0-1'		0-1'	
Units	(mg/kg)		(mg/kg)		(mg/kg)		(mg/kg)		(mg/kg)		(mg/kg)		(mg/kg)		(mg/kg)		(mg/kg)		(mg/kg)	
Sample Date	Resid.	Type	2/14/2008		2/14/2008		2/14/2008		2/6/2008		2/6/2008		2/6/2008		2/6/2008		2/14/2008		2/14/2008	
Nickel	*1,600*	Lab		17		14		19		5.1		76		360		18		15		15
		XRF	U	58	U	55	U	59		N/A		N/A		N/A		N/A	U	49	U	46
Selenium	*3,900*	Lab	U	0.5	U	0.5	U	0.5	U	0.5	U	0.5	U	0.5	U	0.5	U	0.5	U	0.5
		XRF	U	7	U	7	U	6		N/A		N/A		N/A		N/A	U	5	U	5
Silver	*390*	Lab	U	0.5	U	0.5	U	0.5	U	0.5	U	0.5		1.1	U	0.5	U	0.5	U	0.5
		XRF	U	52	U	56	U	57		N/A		N/A		N/A		N/A	U	38	U	39
Thallium	*5.2*	Lab	U	0.5	U	0.5	U	0.5	U	0.5	U	0.5	U	0.5	U	0.5	U	0.5	U	0.5
		XRF	U	21	U	19	U	22		N/A		N/A		N/A		N/A	U	14	U	14
Tin	*47,000*	Lab		22		15		27		N/A		N/A		N/A		N/A		12		13
		XRF	U	92	U	96	U	94		N/A		N/A		N/A		N/A	U	69	U	71
Vanadium	*78*	Lab		**82**		30		74		N/A		N/A		N/A		N/A		34		34
		XRF		N/A		N/A		N/A		N/A		N/A		N/A		N/A		N/A		N/A
Zinc	*23,000*	Lab	U	2	U	2	U	2		210		1400		430		270	U	2	U	2
		XRF		144		19		56		N/A		N/A		N/A		N/A		49		57

U = Not detected above laboratory detection limit.
RPD = Relative percent difference between original sample and duplicate.

Table 11. QC Comparison: Soil- Metals
Former Fonda Group Facility, St. Albans, VT
JCO Project #1-1470-13

Sample ID	EPA Region 9		MW-3		MW-4		MW-5		MW-6		MW-7		MW-8		MW-9		MW-10		MW-11	
Sample Depth	PRGs		0-1'		0-1'		0-1'		0-1'		0-1'		0-1'		0-1'		0-1'		0-1'	
Units	(mg/kg)		(mg/kg)		(mg/kg)		(mg/kg)		(mg/kg)		(mg/kg)		(mg/kg)		(mg/kg)		(mg/kg)		(mg/kg)	
Sample Date	Resid.	Type	2/14/2008		2/14/2008		2/14/2008		2/14/2008		2/14/2008		2/14/2008		2/14/2008		2/14/2008		2/14/2008	
Aluminum	*76,000*	Lab		8400		6200		7500		7500		5700		4600		5900		3700		11000
		XRF		N/A		N/A		N/A		N/A		N/A		N/A		N/A		N/A		N/A
Antimony	*31*	Lab	U	0.5	U	0.5	U	0.5	U	0.5	U	0.5	U	0.5	U	0.5	U	0.5	U	0.5
		XRF	U	65	U	84	U	91	U	74	U	64	U	78	U	73	U	56	U	113
Arsenic	*0.39 (12*)*	Lab		4.1		3.8		3.7		3.3		3.9		1.8		3		1.9		4.4
		XRF	U	8	U	9	U	9	U	7	U	8	U	7	U	8		15	U	11
Barium	*5400*	Lab		6.3		29		38		46		38		29		33		25		72
		XRF		N/A		N/A		N/A		N/A		N/A		N/A		N/A		N/A		N/A
Beryllium	*150*	Lab	U	0.5	U	0.5	U	0.5	U	0.5	U	0.5	U	0.5	U	0.5	U	0.5	U	0.5
		XRF		N/A		N/A		N/A		N/A		N/A		N/A		N/A		N/A		N/A
Cadmium	*37*	Lab	U	0.5	U	0.5	U	0.5	U	0.5	U	0.5	U	0.5	U	0.5	U	0.5	U	0.5
		XRF	U	39	U	50	U	54	U	45	U	39	U	47	U	43	U	34	U	66
Chromium	*210*	Lab		13		9.2		11		11		11		21		11		15		16
		XRF	U	141	U	166	U	172	U	137	U	119	U	121	U	137	U	90	U	192
Copper	*3,100*	Lab		14		26		18		17		16		5.2		15		22		14
		XRF	U	30	U	29	U	30	U	26	U	24	U	27	U	23		51	U	39
Cobalt	*900*	Lab		6.9		33		7.1		8.3		10		3.1		4.8		2.4		9.4
		XRF		197		219	U	214	U	171	U	149	U	113	U	165		155	U	209
Iron	*23,000*	Lab		14,000		14,000		15,000		14,000		14,000		5,600		12,000		6,900		16,000
		XRF		30,579		23,165		22,543		19,022		19,983		7,572		18,929		9,938		13,424
Lead	*400*	Lab		19		9.5		8.2		11		18		2.9		28		74		9
		XRF		25		15	U	13	U	11		31	U	11		32		141		19
Manganese	*1800*	Lab		390		370		490		460		430		170		310		130		380
		XRF		818		514		626		455		508		101		300		143		274
Mercury	*230*	Lab	U	0.1	U	0.1	U	0.1	U	0.1	U	0.1	U	0.1	U	0.1		0.1	U	0.1
		XRF	U	12	U	16	U	17	U	14	U	13	U	16	U	14	U	12	U	21

U = Not detected above laboratory detection limit.
RPD = Relative percent difference between original sample and duplicate.

Table 11. QC Comparison: Soil- Metals
Former Fonda Group Facility, St. Albans, VT
JCO Project #1-1470-13

Sample ID	EPA Region 9		MW-3		MW-4		MW-5		MW-6		MW-7		MW-8		MW-9		MW-10		MW-11	
Sample Depth	PRGs		0-1'		0-1'		0-1'		0-1'		0-1'		0-1'		0-1'		0-1'		0-1'	
Units	(mg/kg)		(mg/kg)		(mg/kg)		(mg/kg)		(mg/kg)		(mg/kg)		(mg/kg)		(mg/kg)		(mg/kg)		(mg/kg)	
Sample Date	Resid.	Type	2/14/2008		2/14/2008		2/14/2008		2/14/2008		2/14/2008		2/14/2008		2/14/2008		2/14/2008		2/14/2008	
Nickel	*1,600*	Lab		15		17		16		16		19		17		13		8.9		18
		XRF	U	45	U	52	U	57	U	47	U	39	U	42	U	42	U	33	U	62
Selenium	*3,900*	Lab	U	0.5	U	0.5	U	0.5	U	0.5	U	0.5	U	0.5	U	0.5	U	0.5	U	0.5
		XRF	U	5	U	6	U	6	U	5	U	5	U	5	U	5	U	4	U	7
Silver	*390*	Lab	U	0.5	U	11	U	11	U	11		0.6	U	0.5	U	0.5	U	0.5	U	0.5
		XRF	U	34	U	43	U	47	U	39	U	33	U	41	U	37	U	30	U	57
Thallium	*5.2*	Lab	U	0.5	U	0.5	U	0.5	U	0.5	U	0.5	U	0.5	U	0.5	U	0.5	U	0.5
		XRF	U	12	U	15	U	16	U	14	U	12	U	15	U	15		18	U	23
Tin	*47,000*	Lab		15		9		12		13		9.8		16		12		14		20
		XRF	U	62	U	79	U	86	U	72	U	61	U	75	U	69	U	54	U	106
Vanadium	*78*	Lab		45		48		44		39		40		16		44		**95**		40
		XRF		N/A		N/A		N/A		N/A		N/A		N/A		N/A		N/A		N/A
Zinc	*23,000*	Lab	U	2	U	2	U	2	U	2	U	2	U	2	U	2	U	2	U	2
		XRF		75		59		55		41		48		22		45		269		28

U = Not detected above laboratory detection limit.
RPD = Relative percent difference between original sample and duplicate.

FIGURES

1-1470-13/GIS/112807 Figure 1.mxd

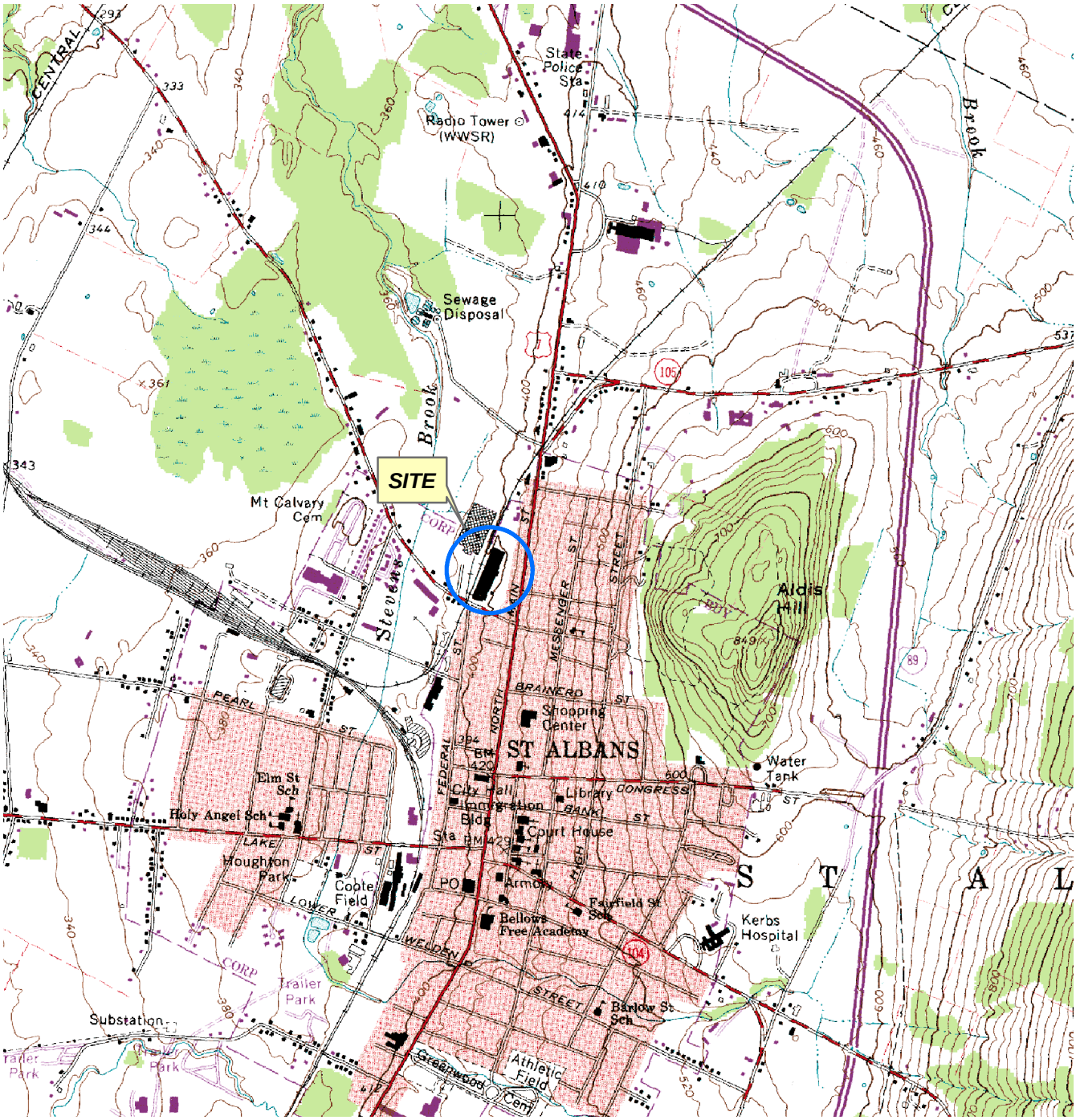

N

1 0.5 0 1

MILES

1000 0 1000 2000 3000 4000 5000 6000 7000

FEET

CONTOUR INTERVAL = 20 FT

VT

MAP LOCATION

BASE MAP: USGS 7.5 Minute Topographic Quadrangle St. Albans, VT 1987

Figure 1. Site Location Map
Former Fonda Manufacturing
St. Albans, Vermont

The Johnson Company

100 State Street, Suite 600
Montpelier, VT 05602

Drawn by: RTK	Date: 04/03/08
Chk'd by: J_B	Date: 04/03/08
Scale: 1:24,000	Project: 1-1470-13

090308 All PCB Sample Locations.mxd

* = Composited sample shown is composed of one sample from each square in the surrounding grid.

Note: All lines are approximate.

Sources: NAIP 2003 Orthophotograph St. Albans NW (4407316_nw) and "Facility Plan: The Fonda Group, Inc., by New England Air Quality Testing, 3/19/01.

Figure 2. PCB Soil and Concrete Sampling Locations
Former Fonda Manufacturing
St. Albans, Vermont

The Johnson Company

100 State Street, Suite 600
Montpelier, VT 05602
(802) 229-4600

Drawn by: RTK Date: 09/03/08
Chk'd by: Date:
Scale: 1"=80' Project: 1-1470-13

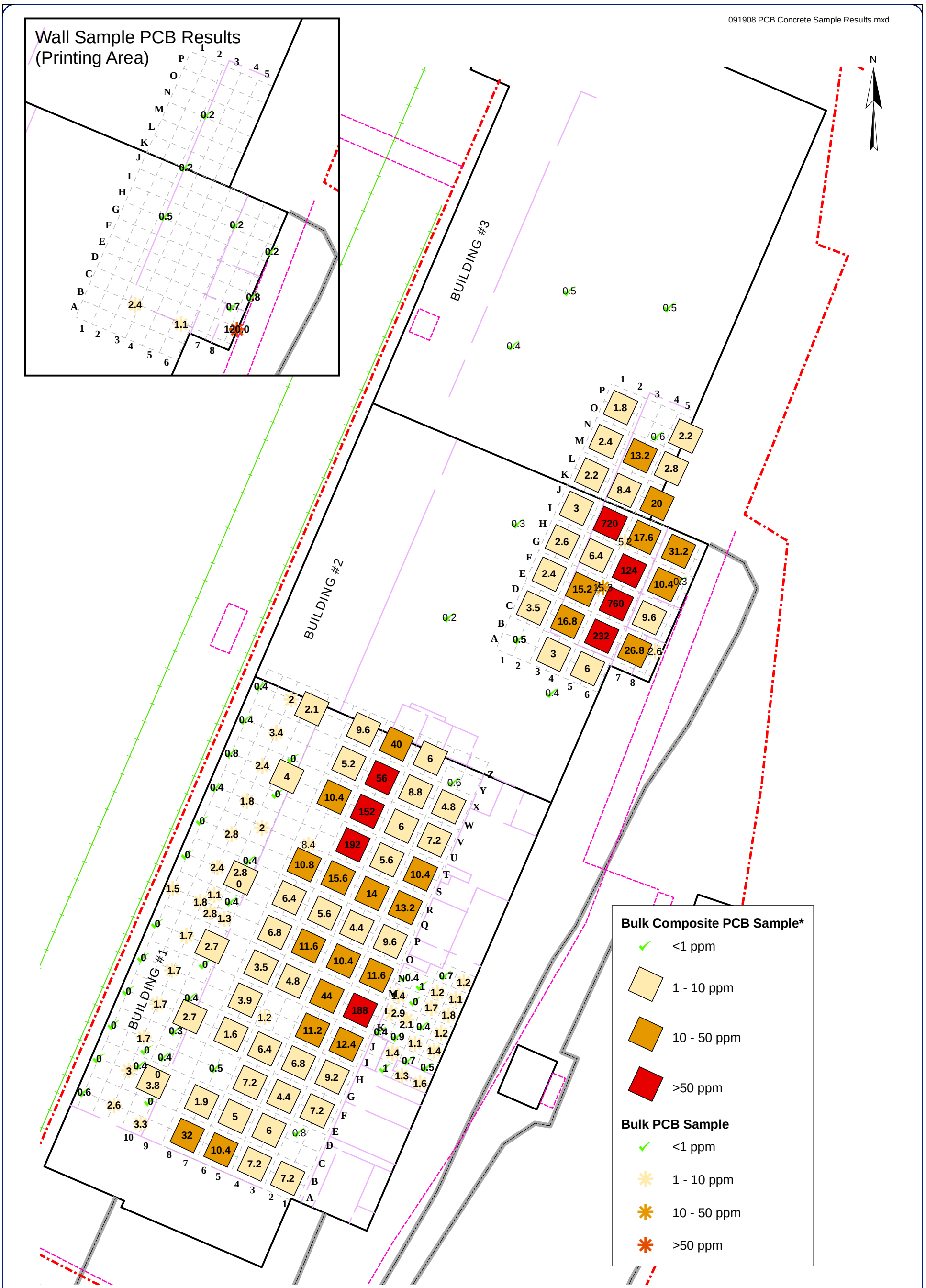

Note: Composite sample results are adjusted and have been multiplied by 4.
All lines are approximate.

Sources: NAIP 2003 Orthophotograph St. Albans NW (4407316_nw) and "Facility Plan: The Fonda Group, Inc., by New England Air Quality Testing, 3/19/01.
Sample results are preliminary as of 02/05/08.

Figure 3. Concrete PCB Sampling Results
Former Fonda Manufacturing
St. Albans, Vermont

The Johnson Company
100 State Street, Suite 600
Montpelier, VT 05602
(802) 229-4600

Drawn by: RTK	Date: 09/19/08
Chk'd by:	Date:
Scale: 1"=50'	Project: 1-1470-13

091908 Samplling Locations.mxd

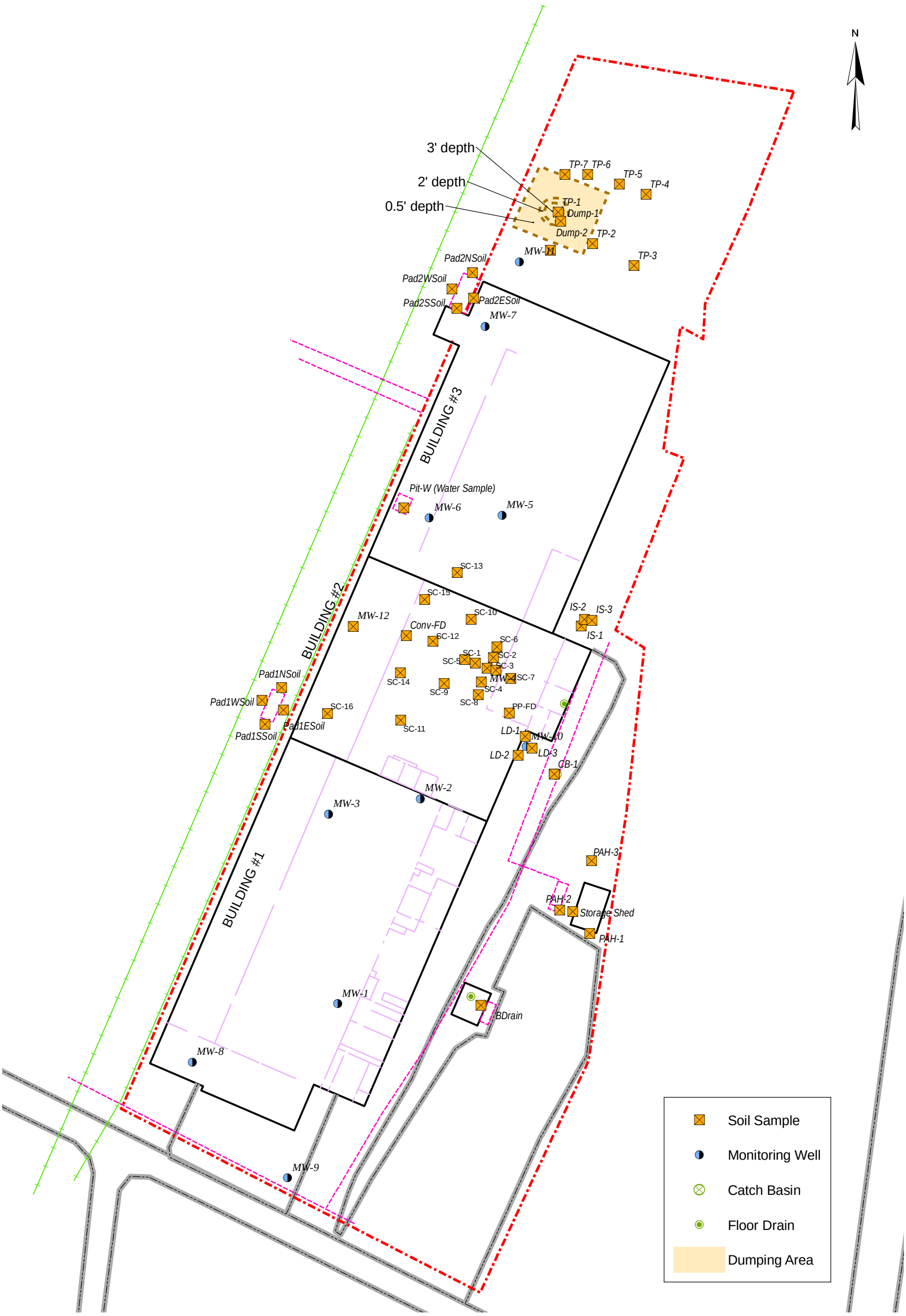

Note: All lines are approximate.

Sources: NAIP 2003 Orthophotograph St. Albans NW (4407316_nw) and "Facility Plan: The Fonda Group, Inc., by New England Air Quality Testing, 3/19/01.
Sample results are preliminary as of 02/05/08.

Figure 4. Sampling Locations (Except PCBs)
Former Fonda Manufacturing
St. Albans, Vermont

The Johnson Company

100 State Street, Suite 600
Montpelier, VT 05602
(802) 229-4600

Drawn by:	RTK	Date:	09/19/08
Chk'd by:		Date:	
Scale:	1"=80'	Project:	1-1470-13

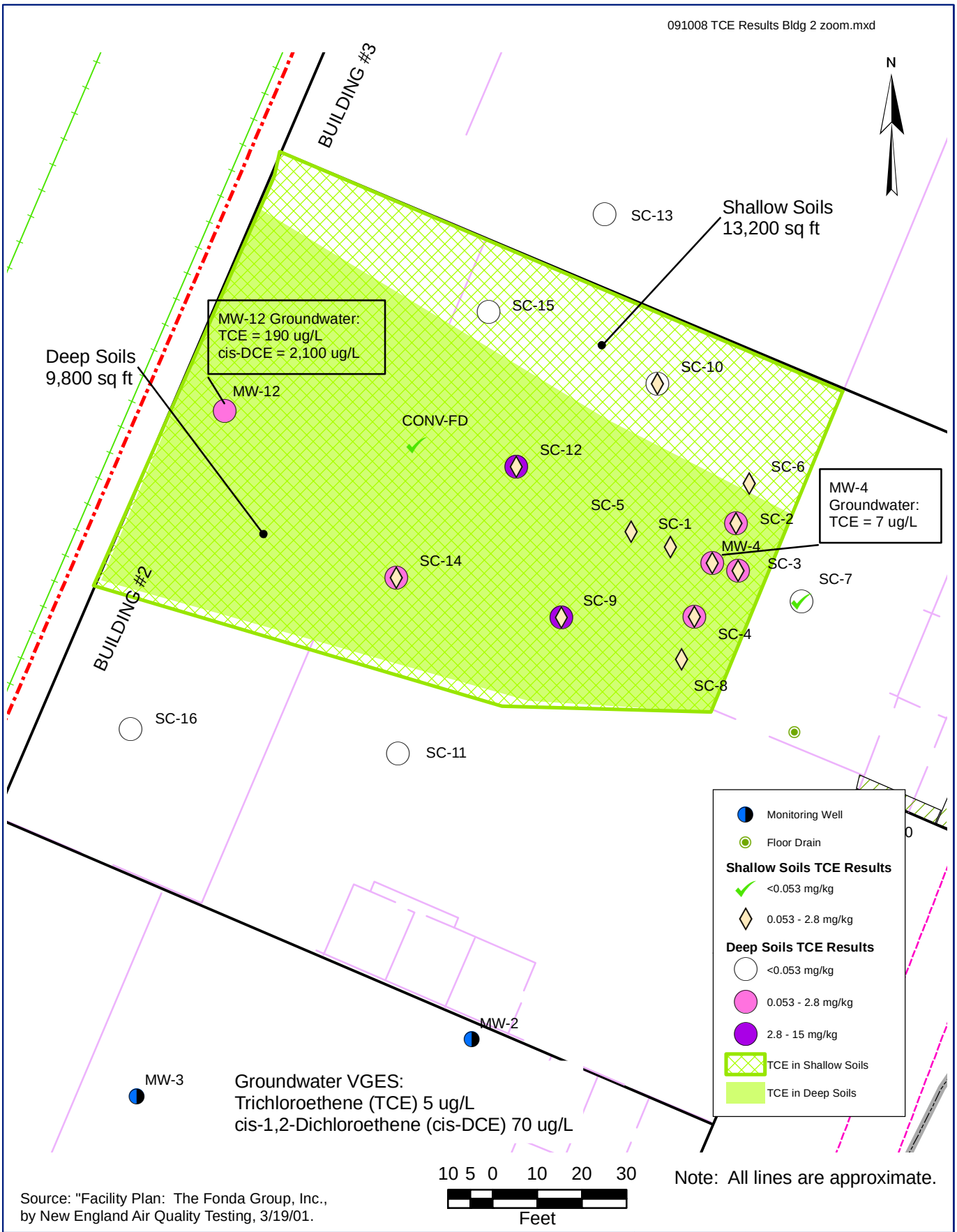

Source: "Facility Plan: The Fonda Group, Inc., by New England Air Quality Testing, 3/19/01.

Figure 5. TCE Sampling Results
Former Fonda Manufacturing
St. Albans, Vermont

The Johnson Company

100 State Street, Suite 600
Montpelier, VT 05602

Drawn by: RTK Date: 07/25/08
Reviewed by: Date:
Scale: 1"=30' Project: 1-1470-13

091808 a GW Contour Map.mxd

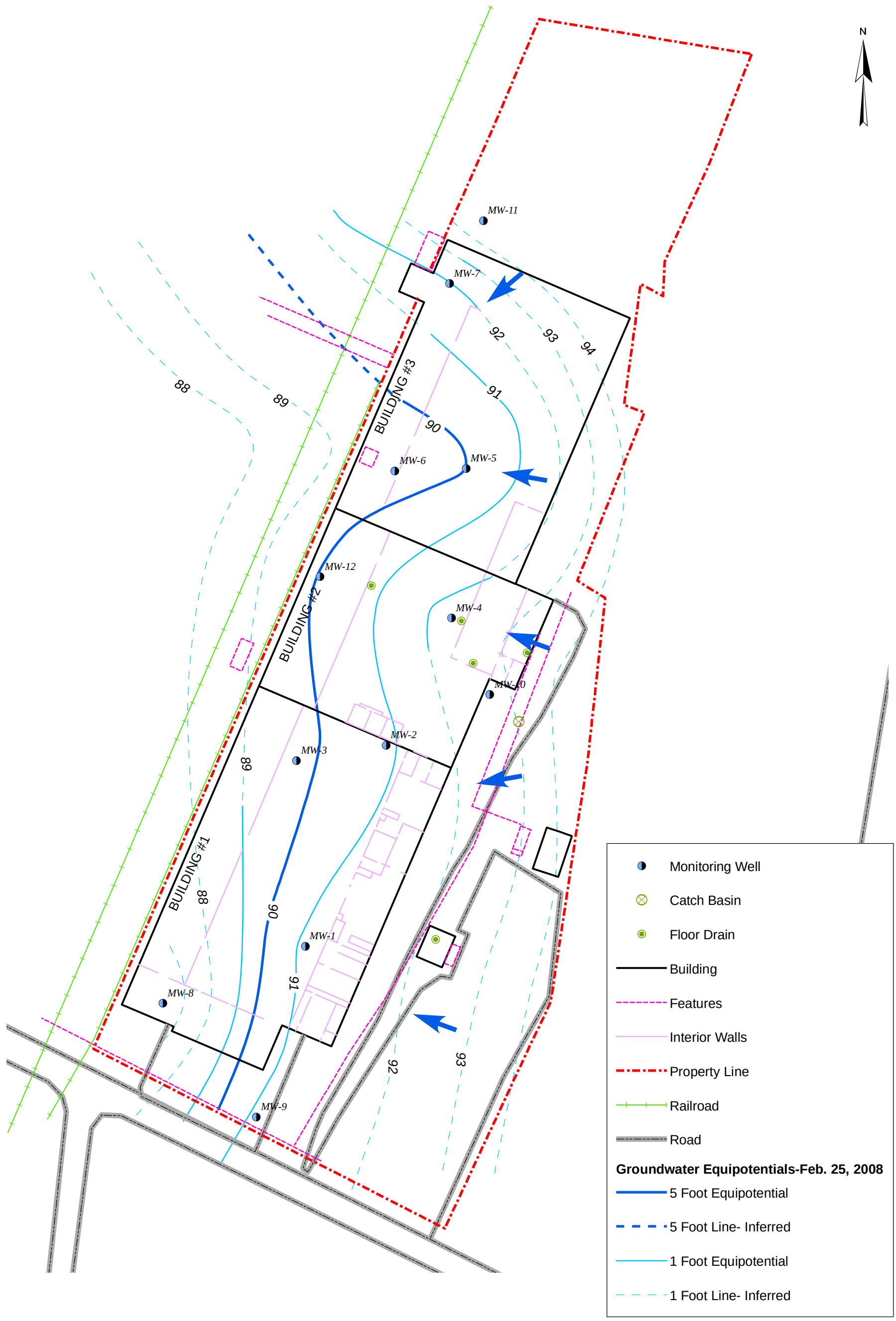

Sources: NAIP 2003 Orthophotograph St. Albans NW (4407316_nw) and "Facility Plan: The Fonda Group, Inc., by New England Air Quality Testing, 3/19/01.
Water elevations based on a level survey by The Johnson Company on 02/12/08.

80 40 0 80 160
Feet

Note: All lines are approximate.

Figure 6a. Water Table Map- Feb. 2008
Former Fonda Manufacturing
St. Albans, Vermont

The Johnson Company

100 State Street, Suite 600
Montpelier, VT 05602
(802) 229-4600

Drawn by: RTK	Date: 09/18/08
Chk'd by:	Date:
Scale: 1"=80'	Project: 1-1470-13

091808 b GW Contour Map.mxd

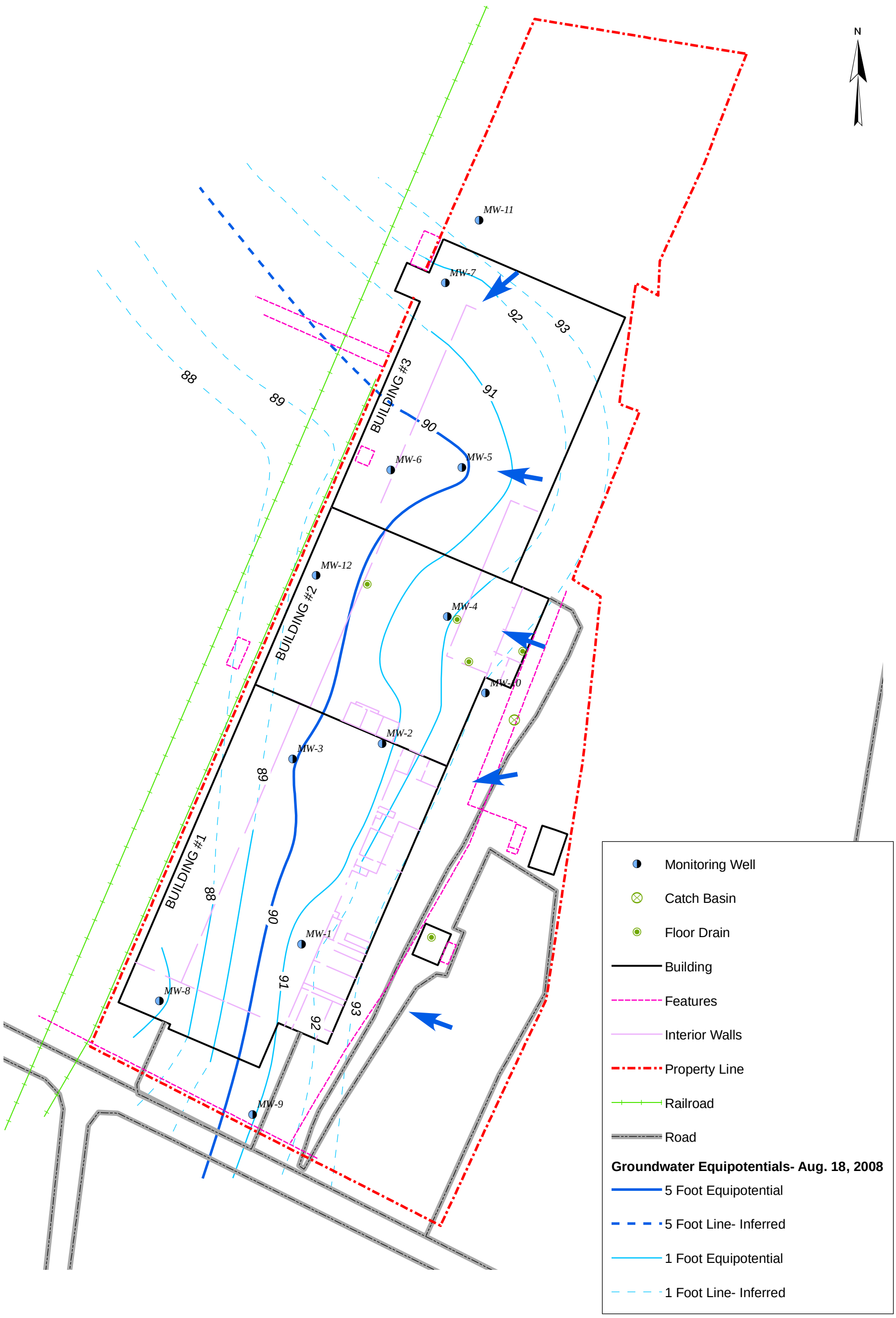

Sources: NAIP 2003 Orthophotograph St. Albans NW (4407316_nw) and "Facility Plan: The Fonda Group, Inc., by New England Air Quality Testing, 3/19/01.
Water elevations based on a level survey by The Johnson Company on 02/12/08.

80 40 0 80 160
Feet

Note: All lines are approximate.

Figure 6b. Water Table Map- Aug. 2008
Former Fonda Manufacturing
St. Albans, Vermont

The Johnson Company

100 State Street, Suite 600
Montpelier, VT 05602
(802) 229-4600

Drawn by: RTK Date: 09/18/08
Chk'd by: Date:
Scale: 1"=80' Project: 1-1470-13

091908 Summer AOCsl.mxd

80 40 0 80 160
Feet

Note: All lines are approximate.

Sources: NAIP 2003 Orthophotograph St. Albans NW (4407316_nw) and "Facility Plan: The Fonda Group, Inc., by New England Air Quality Testing, 3/19/01.

Figure 7. All Areas of Concern- Summer 2008
Former Fonda Manufacturing
St. Albans, Vermont

The Johnson Company

100 State Street, Suite 600
Montpelier, VT 05602
(802) 229-4600

Drawn by: RTK Date: 10/30/08
Chk'd by: Date:
Scale: 1"=80' Project: 1-1470-13

APPENDIX 1

BOREHOLE LOGS

The Johnson Company, Inc.
100 State St. Suite 600
Montpelier, VT 05602
(802) 229-4600

MW-1

Project: Former Fonda Group Facility
Location: St. Albans, VT
Job #: 1-1470-13
Geologist: JKM

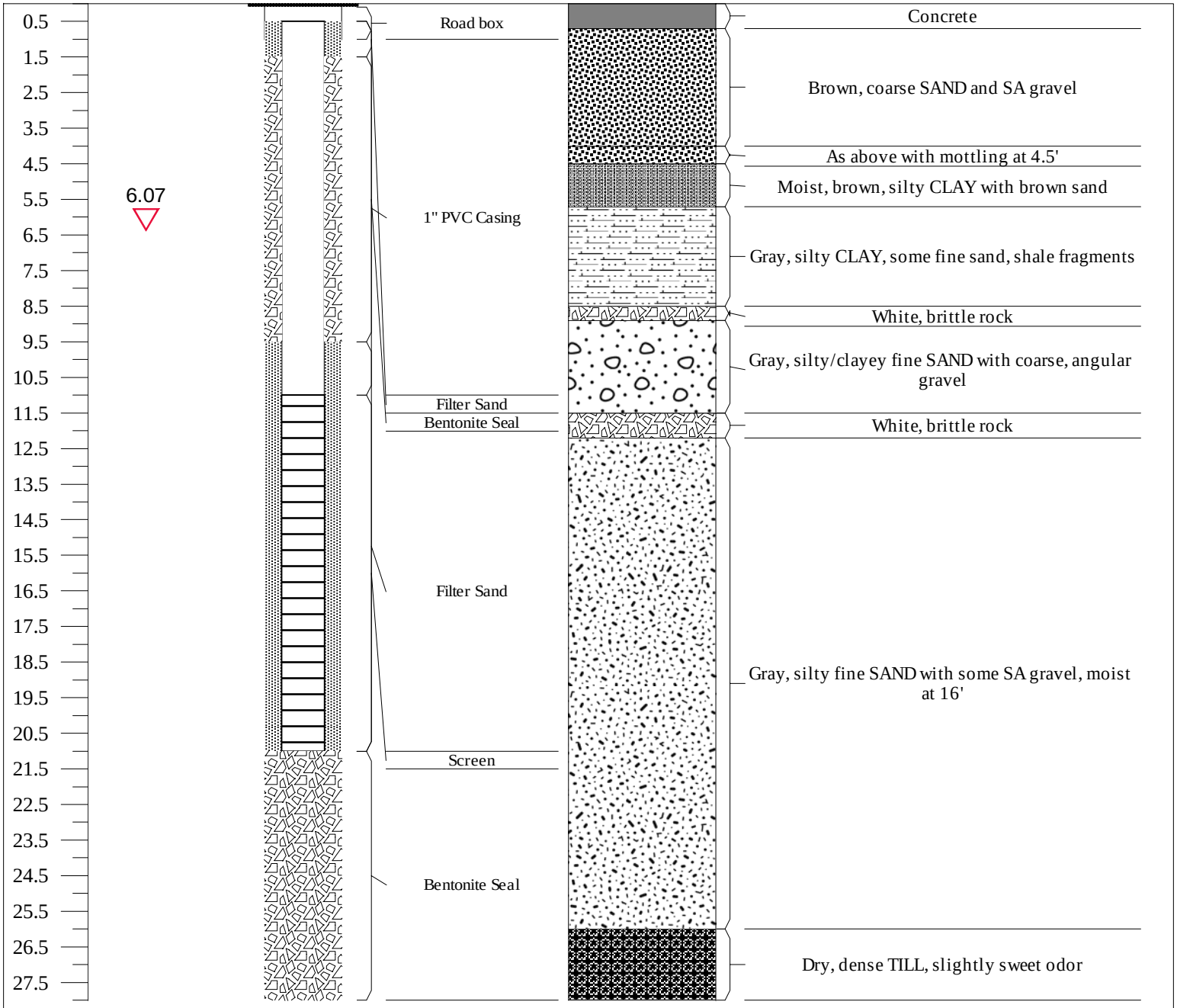

Drilling Date: 7-Feb-08

Drilling Company: Stone Environmental, Inc.

Drilling Method: Geoprobe- MacroCore

Construction Materials
Casing: Schedule 40 PVC
Screen: PVC with 0.010 slot
Filter Pack: Filter Sand
Grout: Bentonite
Surface Completion: Road Box
Riser Pipe and Screen Inner Diameter: 1"

The Johnson Company, Inc.
100 State St. Suite 600
Montpelier, VT 05602
(802) 229-4600

MW-2

Project: Former Fonda Group Facility
Location: St. Albans, VT
Job #: 1-1470-13
Geologist: JKM

Depth (ft. bgs)	Water Level	Well Construction Diagram	Geology	Description

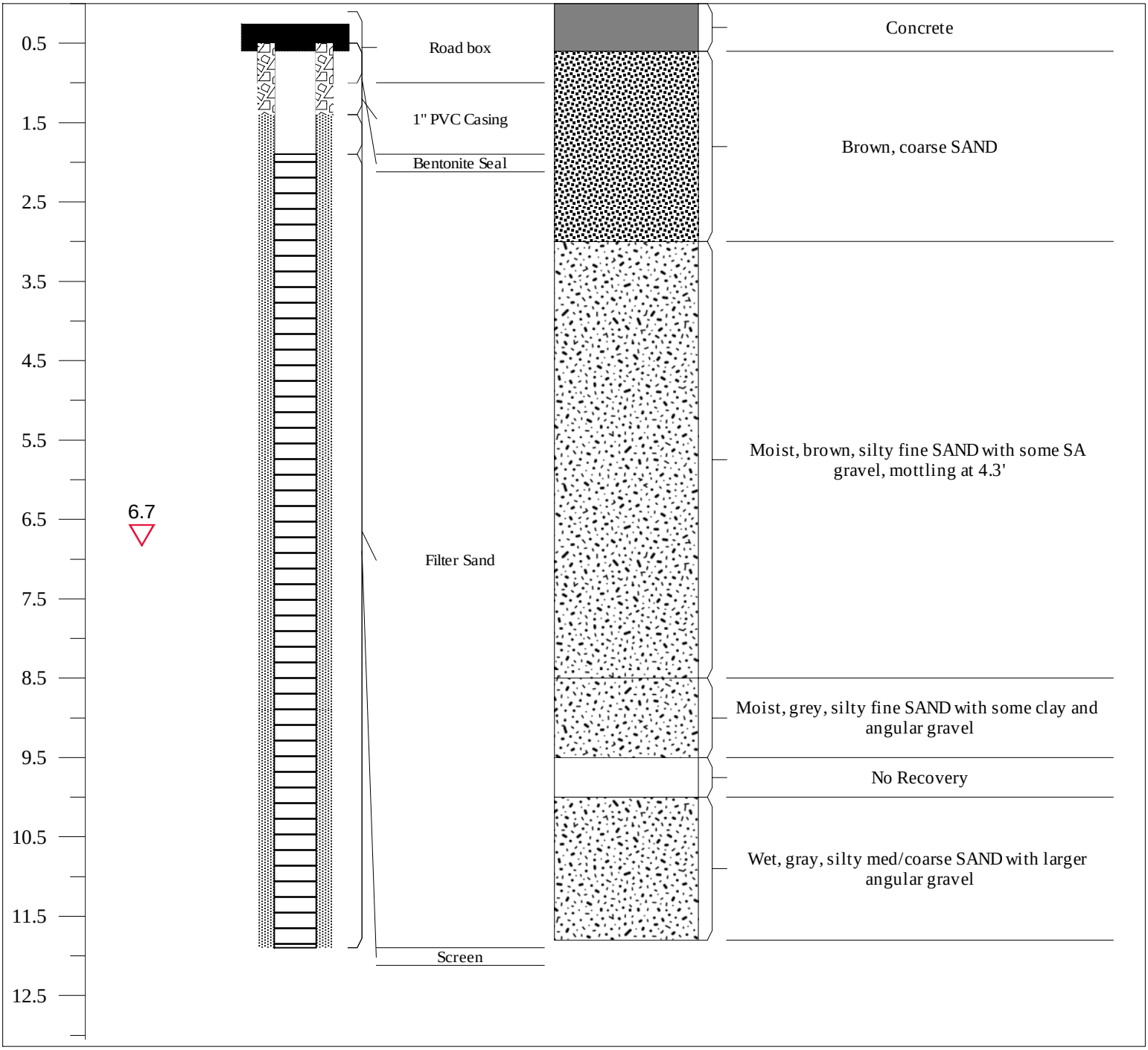

Drilling Date: 7-Feb-08

Drilling Company: Stone Environmental, Inc.

Drilling Method: Geoprobe- MacroCore

Construction Materials
Casing: Schedule 40 PVC
Screen: PVC with 0.010 slot
Filter Pack: Filter Sand
Grout: Bentonite
Surface Completion: Road Box
Riser Pipe and Screen Inner Diameter: 1"

The Johnson Company, Inc.
100 State St. Suite 600
Montpelier, VT 05602
(802) 229-4600

MW-3

Project: Former Fonda Group Facility
Location: St. Albans, VT
Job #: 1-1470-13
Geologist: JKM

Depth (ft. bgs)	Water Level	Well Construction Diagram	Geology	Description

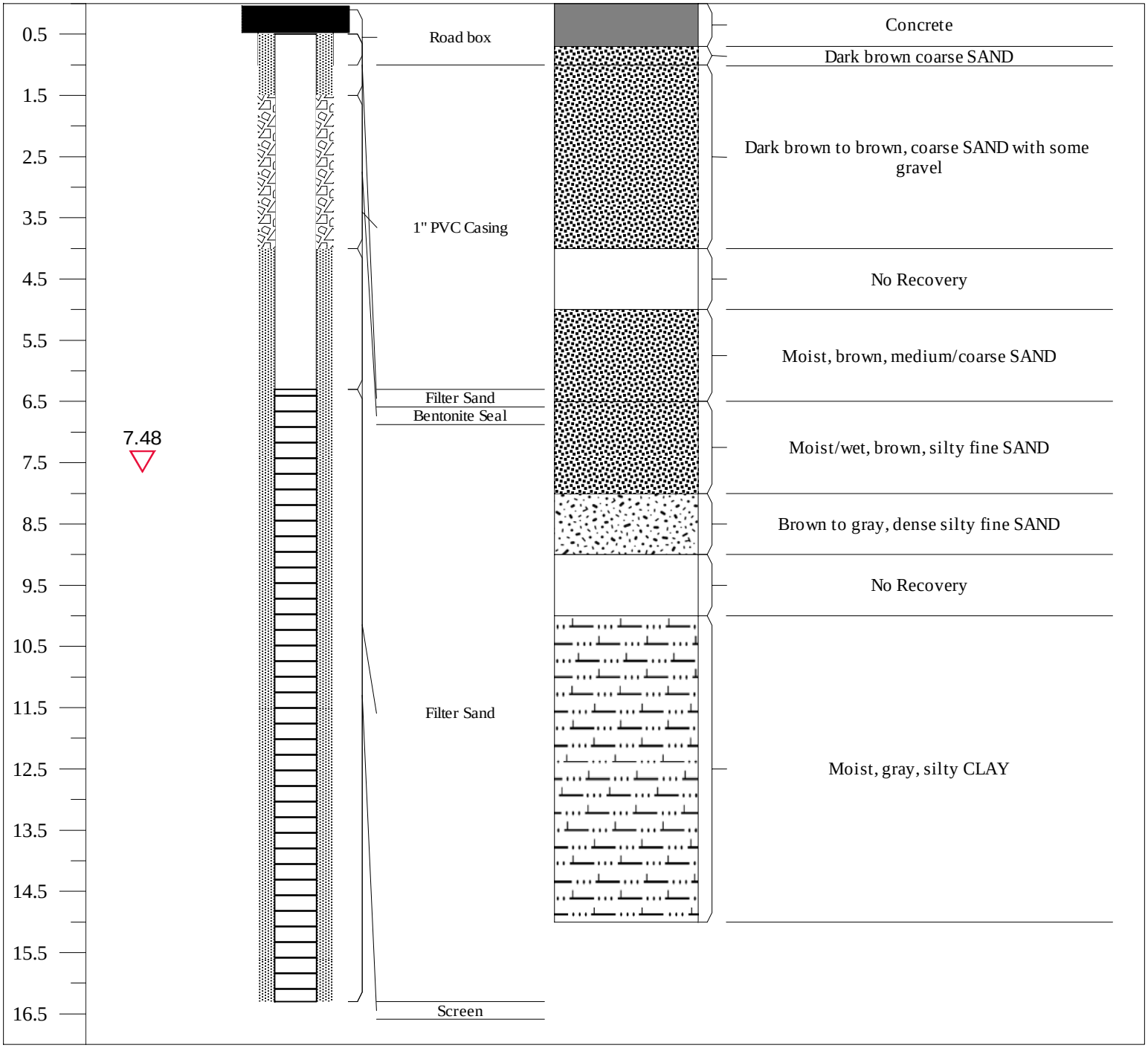

Drilling Date: 7-Feb-08

Drilling Company: Stone Environmental, Inc.

Drilling Method: Geoprobe- MacroCore

Construction Materials
Casing: Schedule 40 PVC
Screen: PVC with 0.010 slot
Filter Pack: Filter Sand
Grout: Bentonite
Surface Completion: Road Box
Riser Pipe and Screen Inner Diameter: 1"

The Johnson Company, Inc.
100 State St. Suite 600
Montpelier, VT 05602
(802) 229-4600

MW-4

Project: Former Fonda Group Facility
Location: St. Albans, VT
Job #: 1-1470-13
Geologist: JKM

Depth (ft. bgs)	Water Level	Well Construction Diagram	Geology	Description

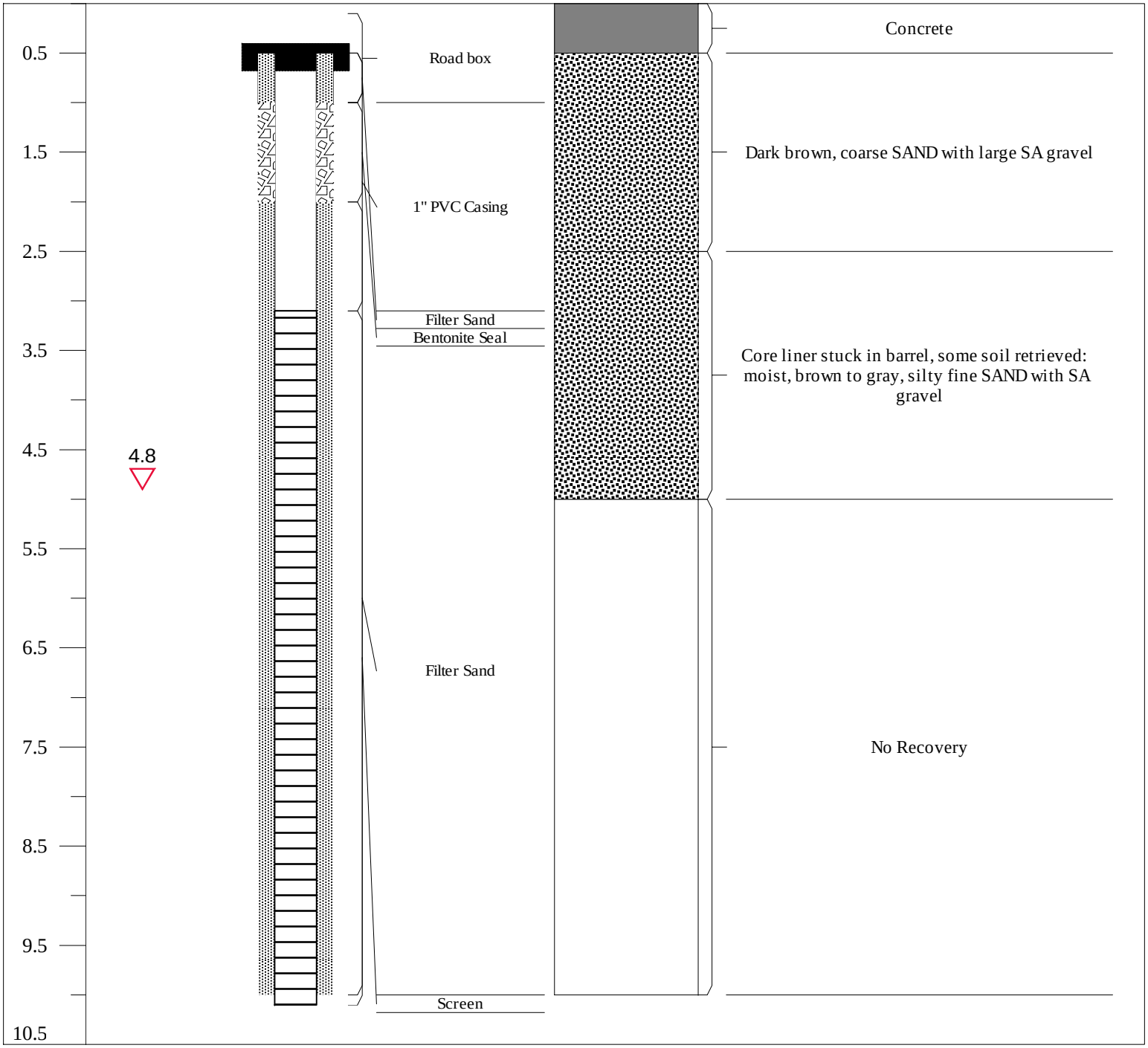

Drilling Date: 8-Feb-08

Drilling Company: Stone Environmental, Inc.

Drilling Method: Geoprobe- MacroCore

Construction Materials
Casing: Schedule 40 PVC
Screen: PVC with 0.010 slot
Filter Pack: Filter Sand
Grout: Bentonite
Surface Completion: Road Box
Riser Pipe and Screen Inner Diameter: 1"

The Johnson Company, Inc.
100 State St. Suite 600
Montpelier, VT 05602
(802) 229-4600

MW-5

Project: Former Fonda Group Facility
Location: St. Albans, VT
Job #: 1-1470-13
Geologist: JKM

Depth (ft. bgs)	Water Level	Well Construction Diagram	Geology	Description

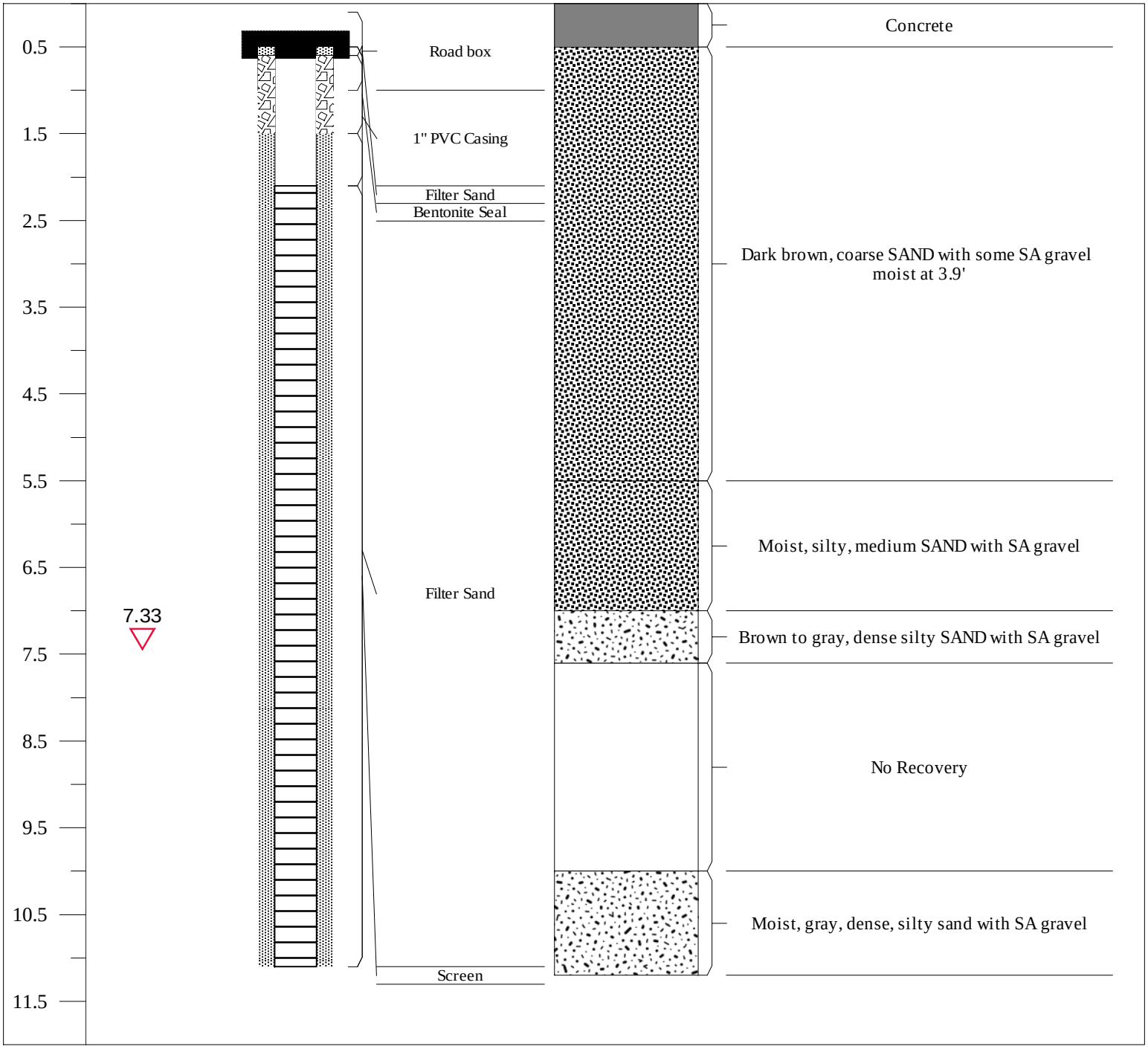

Drilling Date: 8-Feb-08

Drilling Company: Stone Environmental, Inc.

Drilling Method: Geoprobe- MacroCore

Construction Materials
Casing: Schedule 40 PVC
Screen: PVC with 0.010 slot
Filter Pack: Filter Sand
Grout: Bentonite
Surface Completion: Road Box
Riser Pipe and Screen Inner Diameter: 1"

The Johnson Company, Inc.
100 State St. Suite 600
Montpelier, VT 05602
(802) 229-4600

MW-6

Project: Former Fonda Group Facility
Location: St. Albans, VT
Job #: 1-1470-13
Geologist: JKM

Depth (ft. bgs)	Water Level	Well Construction Diagram	Geology	Description

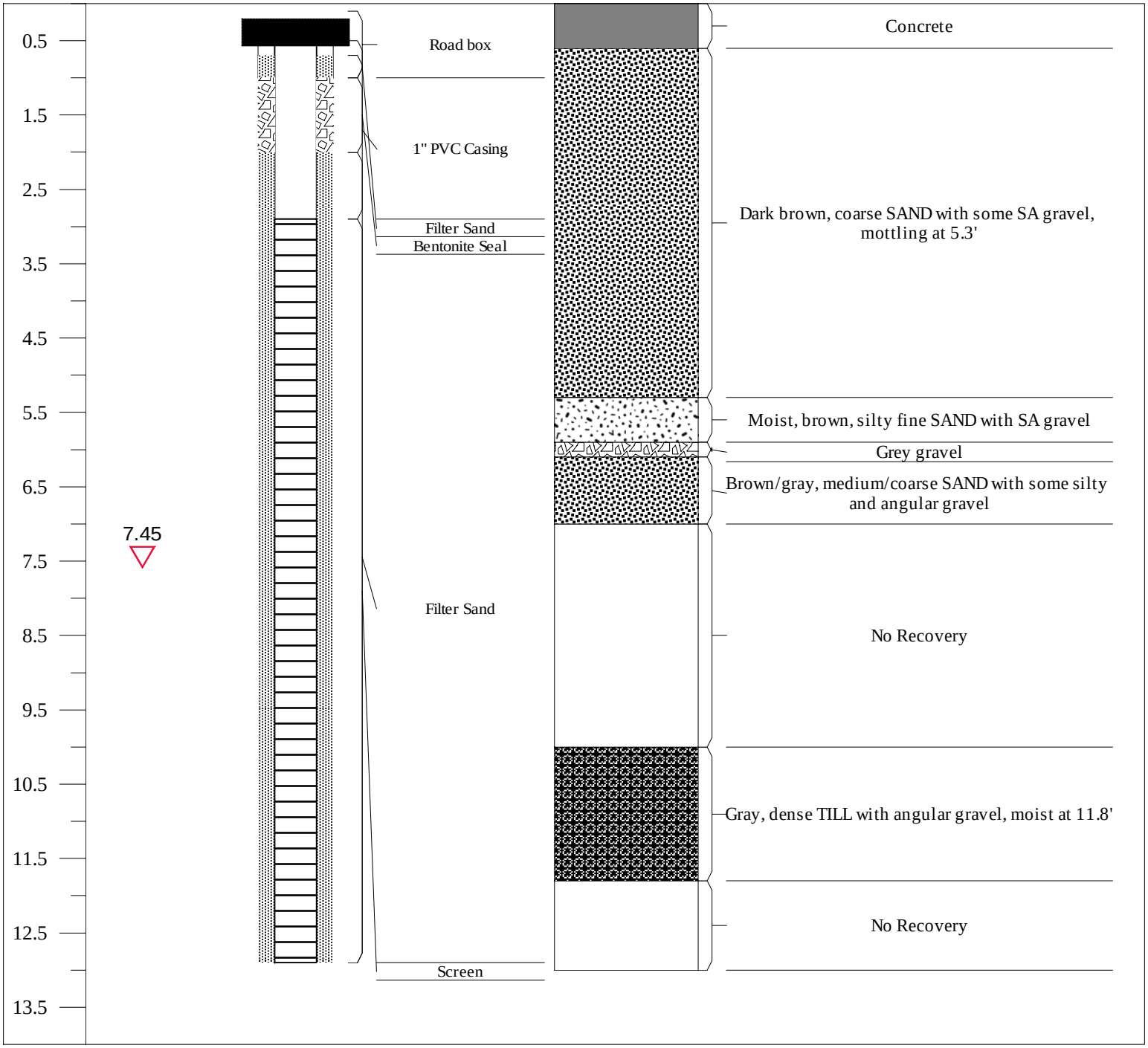

Drilling Date: 8-Feb-08

Drilling Company: Stone Environmental, Inc.

Drilling Method: Geoprobe- MacroCore

Construction Materials
Casing: Schedule 40 PVC
Screen: PVC with 0.010 slot
Filter Pack: Filter Sand
Grout: Bentonite
Surface Completion: Road Box
Riser Pipe and Screen Inner Diameter: 1"

The Johnson Company, Inc.
100 State St. Suite 600
Montpelier, VT 05602
(802) 229-4600

MW-7

Project: Former Fonda Group Facility
Location: St. Albans, VT
Job #: 1-1470-13
Geologist: JKM

Depth (ft. bgs)	Water Level	Well Construction Diagram	Geology	Description

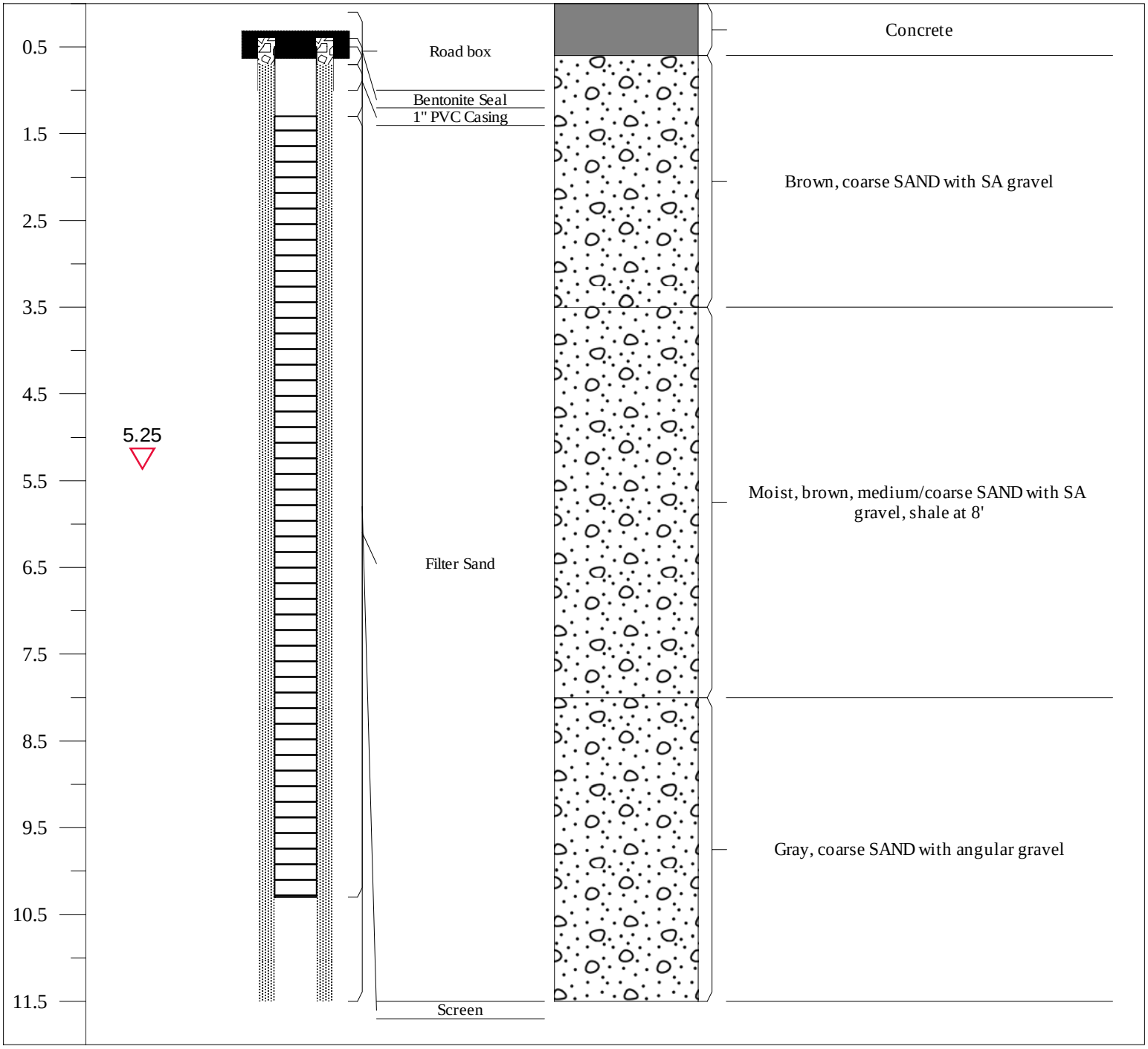

Drilling Date: 7-Feb-08

Drilling Company: Stone Environmental, Inc.

Drilling Method: Geoprobe- MacroCore

Construction Materials
Casing: Schedule 40 PVC
Screen: PVC with 0.010 slot
Filter Pack: Filter Sand
Grout: Bentonite
Surface Completion: Road Box
Riser Pipe and Screen Inner Diameter: 1"

The Johnson Company, Inc.
100 State St. Suite 600
Montpelier, VT 05602
(802) 229-4600

MW-8

Project: Former Fonda Group Facility
Location: St. Albans, VT
Job #: 1-1470-13
Geologist: JKM

Depth (ft. bgs)	Water Level	Well Construction Diagram	Geology	Description

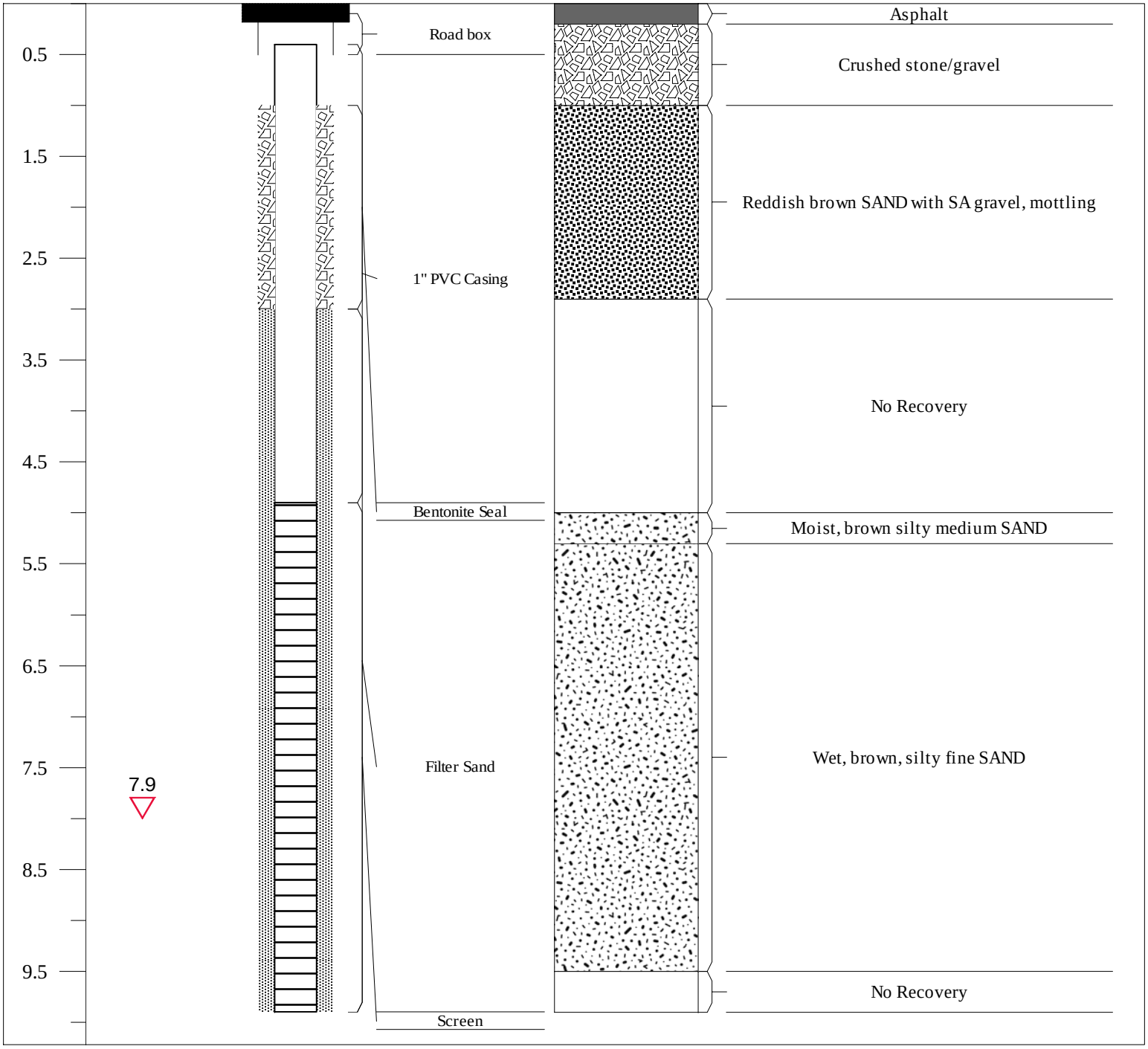

Drilling Date: 8-Feb-08

Drilling Company: Stone Environmental, Inc.

Drilling Method: Geoprobe- MacroCore

Construction Materials
Casing: Schedule 40 PVC
Screen: PVC with 0.010 slot
Filter Pack: Filter Sand
Grout: Bentonite
Surface Completion: Road Box
Riser Pipe and Screen Inner Diameter: 1"

The Johnson Company, Inc.
100 State St. Suite 600
Montpelier, VT 05602
(802) 229-4600

MW-9

Project: Former Fonda Group Facility
Location: St. Albans, VT
Job #: 1-1470-13
Geologist: JKM

Depth (ft. bgs)	Water Level	Well Construction Diagram	Geology	Description

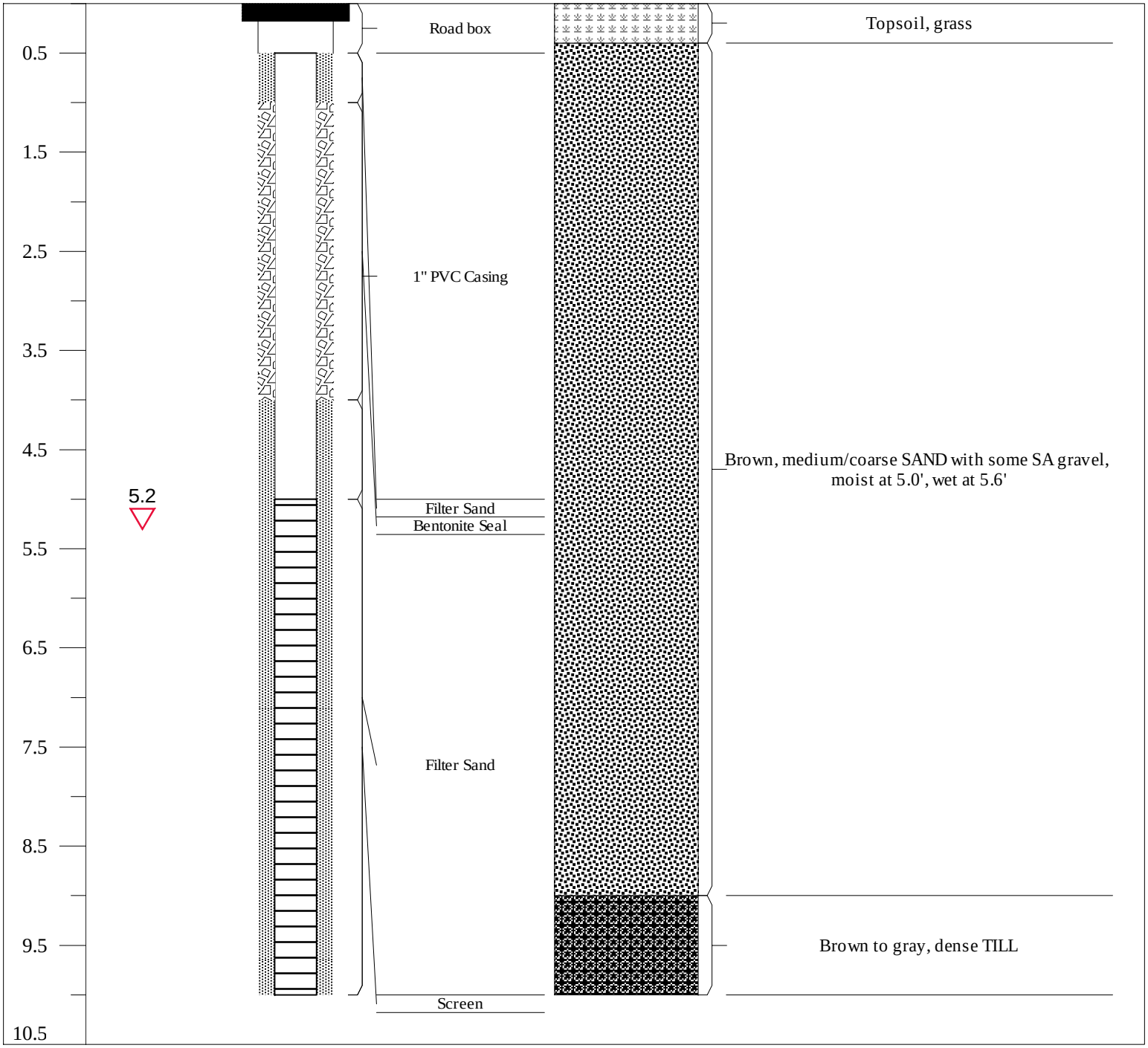

Drilling Date: 8-Feb-08

Drilling Company: Stone Environmental, Inc.

Drilling Method: Geoprobe- MacroCore

Construction Materials
Casing: Schedule 40 PVC
Screen: PVC with 0.010 slot
Filter Pack: Filter Sand
Grout: Bentonite
Surface Completion: Road Box
Riser Pipe and Screen Inner Diameter: 1"

The Johnson Company, Inc.
100 State St. Suite 600
Montpelier, VT 05602
(802) 229-4600

MW-10

Project: Former Fonda Group Facility
Location: St. Albans, VT
Job #: 1-1470-13
Geologist: JKM

Depth (ft. bgs)	Water Level	Well Construction Diagram	Geology	Description

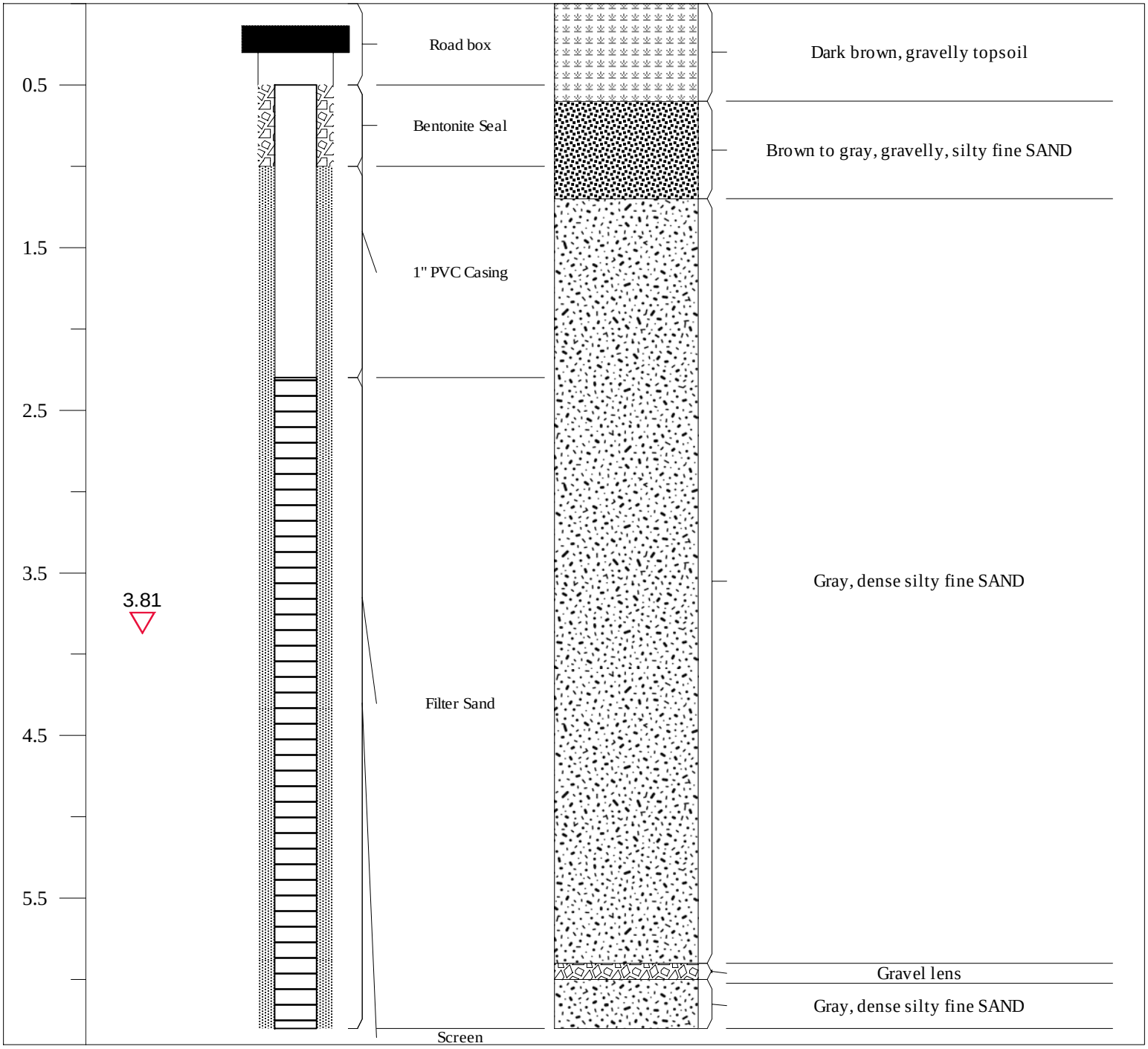

Drilling Date: 11-Feb-08

Drilling Company: Stone Environmental, Inc.

Drilling Method: Geoprobe- MacroCore

Construction Materials
Casing: Schedule 40 PVC
Screen: PVC with 0.010 slot
Filter Pack: Filter Sand
Grout: Bentonite
Surface Completion: Road Box
Riser Pipe and Screen Inner Diameter: 1"

The Johnson Company, Inc.
100 State St. Suite 600
Montpelier, VT 05602
(802) 229-4600

MW-11

Project: Former Fonda Group Facility
Location: St. Albans, VT
Job #: 1-1470-13
Geologist: J_B

Depth (ft. bgs)	Water Level	Well Construction Diagram	Geology	Description

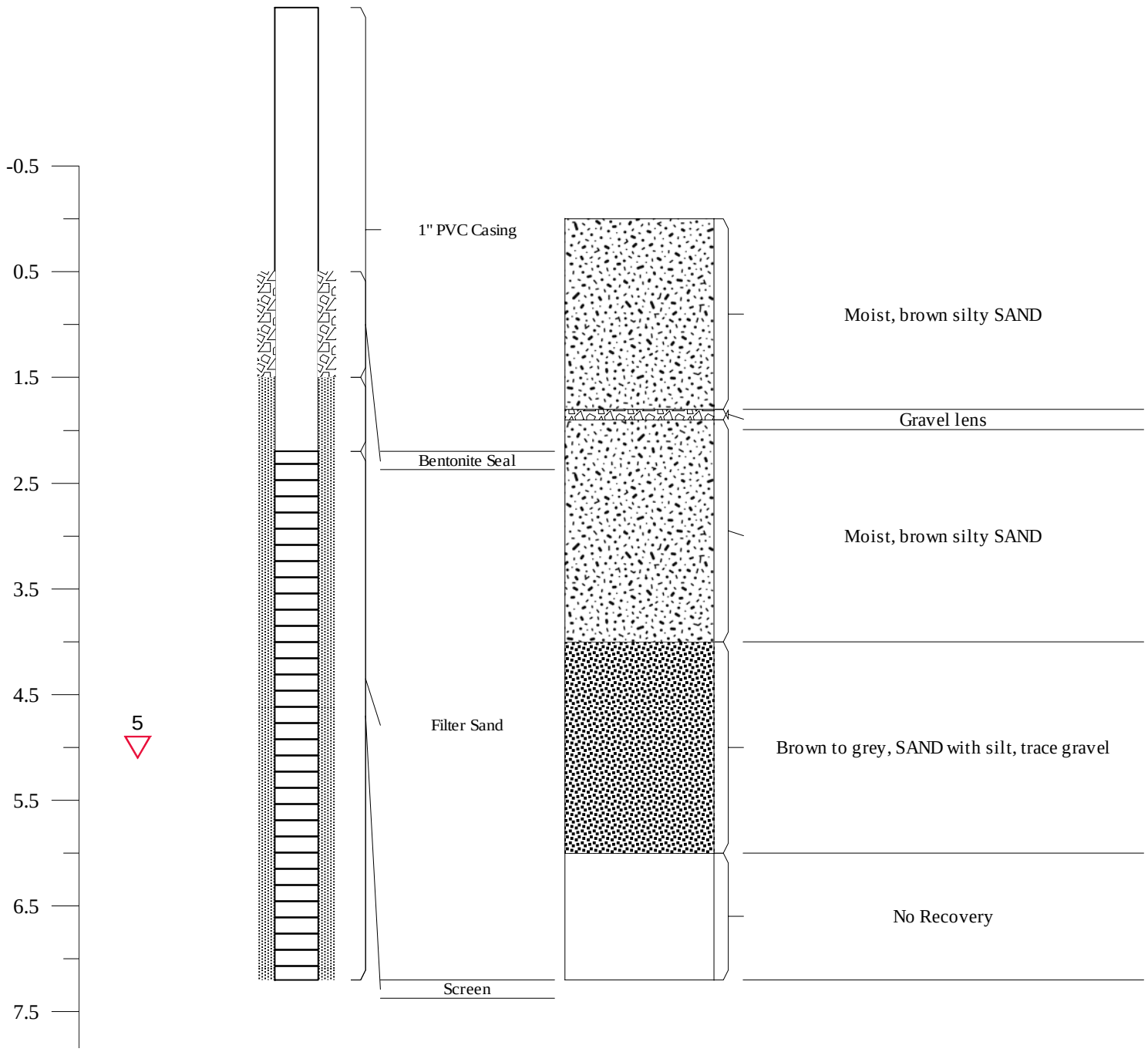

Drilling Date: 11-Feb-08

Drilling Company: Stone Environmental, Inc.

Drilling Method: Geoprobe- MacroCore

Construction Materials
Casing: Schedule 40 PVC
Screen: PVC with 0.010 slot
Filter Pack: Filter Sand
Grout: Bentonite
Surface Completion: Road Box
Riser Pipe and Screen Inner Diameter: 1"

The Johnson Company, Inc.
100 State St. Suite 600
Montpelier, VT 05602
(802) 229-4600

MW-12

Project: Former Fonda Group Facility
Location: St. Albans, VT
Job #: 1-1470-13
Geologist: JKM

Depth (ft. bgs)	Water Level	Well Construction Diagram	Geology	Description

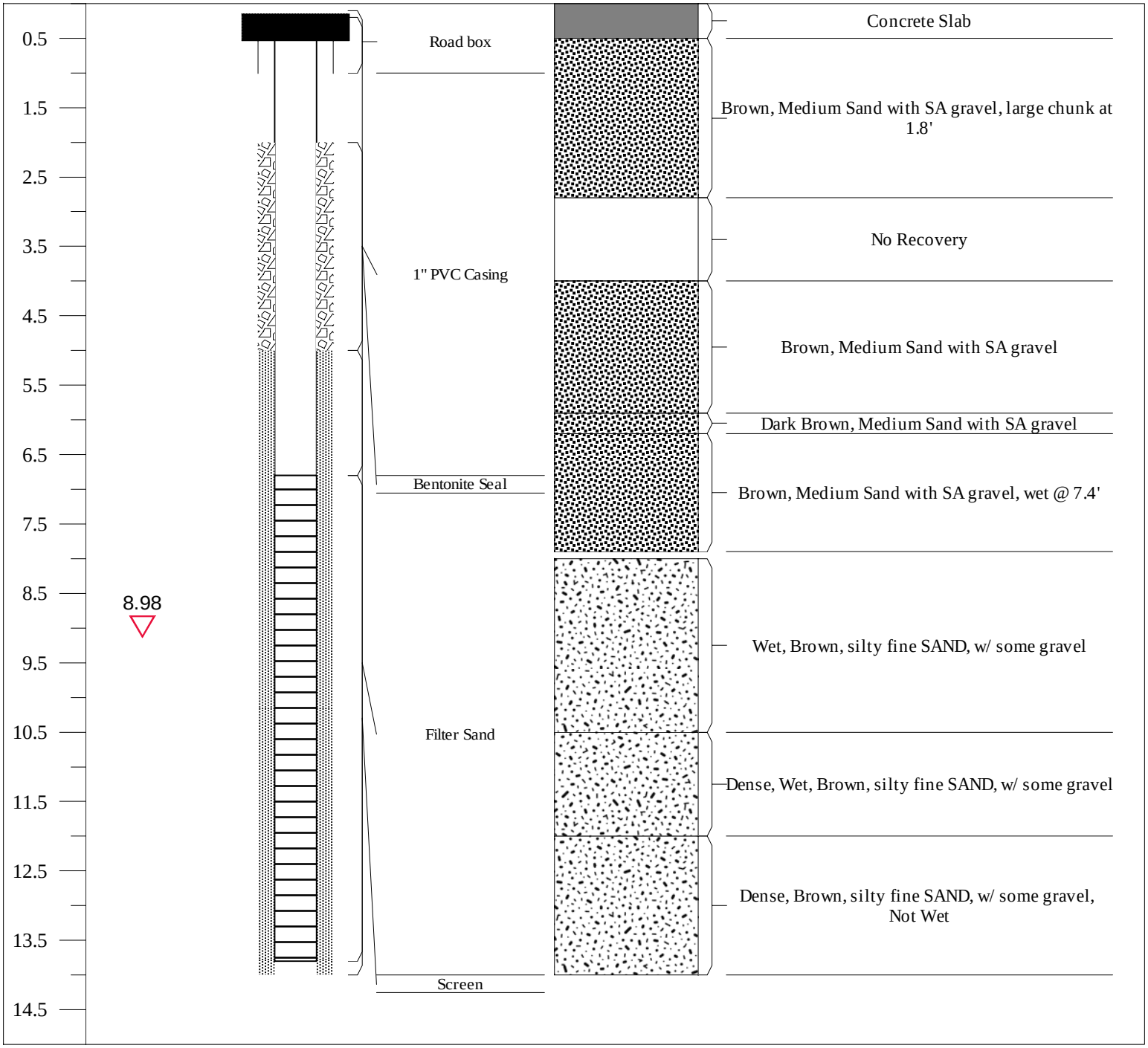

Drilling Date: 14-Aug-08

Drilling Company: Eastern Analytical, Inc.

Drilling Method: Geoprobe- MacroCore

Construction Materials
Casing: Schedule 40 PVC
Screen: PVC with 0.010 slot
Filter Pack: Filter Sand
Grout: Bentonite
Surface Completion: Road Box
Riser Pipe and Screen Inner Diameter: 1"

APPENDIX 2

LABORATORY ANALYTICAL RESULTS

Rhonda Kay
The Johnson Company
100 State Street
Montpelier , VT 05602

FEB 11 2008

ACCREDITED IN ACCORDANCE WITH nelac

Subject: Laboratory Report

Eastern Analytical, Inc. ID:	67502
Client Identification:	Fonda Group Facility | 1-1470-13
Date Received:	1/29/2008

Dear Ms. Kay :

Enclosed please find the laboratory report for the above identified project. All analyses were performed in accordance with our QA/QC Program. Unless otherwise stated, holding times, preservation techniques, container types, and sample conditions adhered to EPA Protocol. Samples which were collected by Eastern Analytical, Inc. (EAI) were collected in accordance with approved EPA procedures. Eastern Analytical, Inc. (EAI) certifies that the enclosed test results meet all requirements of NELAP and other applicable state certifications. Please refer to our website at www.eailabs.com for a copy of our NELAP certificate and accredited parameters.

The following standard abbreviations and conventions apply throughout all EAI reports:

Solid samples are reported on a dry weight basis, unless otherwise noted

<:	"less than" followed by the detection limit
TNR:	Testing Not Requested
ND:	None Detected, no established detection limit
RL:	Reporting Limits
%R:	% Recovery

Eastern Analytical Inc. maintains certification in the following states: Connecticut (PH-0492), Maine (NH005), Massachusetts (M-NH005), New Hampshire/NELAP (1012), Rhode Island (269) and Vermont (VT1012).

This report package contains the following information: Sample Conditions summary, Analytical Results/Data and copies of the Chain of Custody. This report may not be reproduced except in full, without the the written approval of the laboratory.

Analytical Deviation & QA/QC Documentation:
Quality Control Samples associated with this project are included in this report. At a minimum, a Method Blank and Laboratory Control Sample (LCS) are reported. Matrix Spikes and Duplicates are reported where applicable. Deviations are narrated on the QC pages.

If you have any questions regarding the results contained within, please feel free to directly contact me, or the chemist(s) who performed the testing in question. Unless otherwise requested, we will dispose of the sample(s) 30 days from the sample receipt date.

We appreciate this opportunity to be of service and look forward to your continued patronage.

Sincerely,

Lorraine Olashaw, Lab Director | 2.7.08 Date | 6 # of pages (excluding cover letter)

SAMPLE CONDITIONS PAGE

Eastern Analytical, Inc. ID#: 67502

Client: **The Johnson Company** Client Designation: **Fonda Group Facility | 1-1470-13**

Temperature upon receipt (°C): 5.9 **Received on ice or cold packs (Yes/No): Y**

Lab ID	Sample ID	Date Received	Date Sampled	Sample Matrix	% Dry Weight	Exceptions/Comments (other than thermal preservation)
67502.01	P-1	1/29/08	1/28/08	wipe		Adheres to Sample Acceptance Policy
67502.02	P-2	1/29/08	1/28/08	wipe		Adheres to Sample Acceptance Policy
67502.03	P-3	1/29/08	1/28/08	wipe		Adheres to Sample Acceptance Policy
67502.04	P-4	1/29/08	1/28/08	wipe		Adheres to Sample Acceptance Policy
67502.05	P-5	1/29/08	1/28/08	wipe		Adheres to Sample Acceptance Policy
67502.06	P-6	1/29/08	1/28/08	wipe		Adheres to Sample Acceptance Policy
67502.07	P-7	1/29/08	1/28/08	wipe		Adheres to Sample Acceptance Policy
67502.08	P-8	1/29/08	1/28/08	wipe		Adheres to Sample Acceptance Policy
67502.09	P-9	1/29/08	1/28/08	wipe		Adheres to Sample Acceptance Policy
67502.1	P-10	1/29/08	1/28/08	wipe		Adheres to Sample Acceptance Policy
67502.11	W-Dup	1/29/08	1/28/08	wipe		Adheres to Sample Acceptance Policy

Samples were properly preserved and the pH measured when applicable unless otherwise noted. Analysis of solids for pH, Flashpoint, Ignitibility, Paint Filter, Corrosivity, Conductivity and Specific Gravity are reported on an "as received" basis.

All results contained in this report relate only to the above listed samples.

References include:
1) EPA 600/4-79-020, 1983
2) Standard Methods for Examination of Water and Wastewater : Inorganics, 19th Edition, 1995; Microbiology, 20th Edition, 1998
3) Test Methods for Evaluating Solid Waste SW 846 3rd Edition including updates IVA and IVB
4) Hach Water Analysis Handbook, 2nd edition, 1992

LABORATORY REPORT

Eastern Analytical, Inc. ID#: 67502

Client: **The Johnson Company** Client Designation: **Fonda Group Facility | 1-1470-13**

Sample ID:	P-1	P-2	P-3	P-4	P-5	P-6
Lab Sample ID:	67502.01	67502.02	67502.03	67502.04	67502.05	67502.06
Matrix:	wipe	wipe	wipe	wipe	wipe	wipe
Date Sampled:	1/28/08	1/28/08	1/28/08	1/28/08	1/28/08	1/28/08
Date Received:	1/29/08	1/29/08	1/29/08	1/29/08	1/29/08	1/29/08
Units:	ug/wipe	ug/wipe	ug/wipe	ug/wipe	ug/wipe	ug/wipe
Date of Extraction/Prep:	1/29/08	1/29/08	1/29/08	1/29/08	1/29/08	1/29/08
Date of Analysis:	2/2/08	2/4/08	2/2/08	2/2/08	2/2/08	2/2/08
Analyst:	JC	JC	JC	JC	JC	JC
Method:	8082	8082	8082	8082	8082	8082
Dilution Factor:	1	1	1	1	1	2
PCB-1016	< 0.5	< 0.5	< 0.5	< 0.5	< 0.5	< 0.5
PCB-1221	< 0.5	< 0.5	< 0.5	< 0.5	< 0.5	< 0.5
PCB-1232	< 0.5	< 0.5	< 0.5	< 0.5	< 0.5	< 0.5
PCB-1242	< 0.5	< 0.5	< 0.5	< 0.5	< 0.5	< 0.5
PCB-1248	< 0.5	< 0.5	< 0.5	< 0.5	< 0.5	< 0.5
PCB-1254	**1.8**	**7.3**	**1.8**	**4.1**	**4.3**	**11**
PCB-1260	< 0.5	< 0.5	< 0.5	< 0.5	< 0.5	< 0.5
TMX (surr)	**49 %R**	**54 %R**	**42 %R**	**51 %R**	**45 %R**	**58 %R**
DCB (surr)	**34 %R**	**37 %R**	**40 %R**	**40 %R**	**33 %R**	**38 %R**

LABORATORY REPORT

Eastern Analytical, Inc. ID#: 67502

Client: **The Johnson Company** Client Designation: **Fonda Group Facility | 1-1470-13**

Sample ID:	P-7	P-8	P-9	P-10	W-Dup
Lab Sample ID:	67502.07	67502.08	67502.09	67502.1	67502.11
Matrix:	wipe	wipe	wipe	wipe	wipe
Date Sampled:	1/28/08	1/28/08	1/28/08	1/28/08	1/28/08
Date Received:	1/29/08	1/29/08	1/29/08	1/29/08	1/29/08
Units:	ug/wipe	ug/wipe	ug/wipe	ug/wipe	ug/wipe
Date of Extraction/Prep:	1/29/08	1/29/08	1/29/08	1/29/08	1/29/08
Date of Analysis:	2/2/08	2/2/08	2/2/08	2/2/08	2/2/08
Analyst:	JC	JC	JC	JC	JC
Method:	8082	8082	8082	8082	8082
Dilution Factor:	1	1	1	2	1
PCB-1016	< 0.5	< 0.5	< 0.5	< 0.5	< 0.5
PCB-1221	< 0.5	< 0.5	< 0.5	< 0.5	< 0.5
PCB-1232	< 0.5	< 0.5	< 0.5	< 0.5	< 0.5
PCB-1242	< 0.5	< 0.5	< 0.5	< 0.5	< 0.5
PCB-1248	< 0.5	< 0.5	< 0.5	< 0.5	< 0.5
PCB-1254	**4.3**	**5.9**	**1.2**	**11**	**1.8**
PCB-1260	< 0.5	< 0.5	< 0.5	< 0.5	< 0.5
TMX (surr)	**40 %R**	**48 %R**	**51 %R**	**45 %R**	**43 %R**
DCB (surr)	**31 %R**	**32 %R**	**46 %R**	**38 %R**	**46 %R**

LABORATORY REPORT

Eastern Analytical, Inc. ID#: 67502 **Batch ID:** 733070-55023/w012908PCB1

Client: **The Johnson Company** Client Designation: **Fonda Group Facility | 1-1470-13**

QC Report

Parameter Name	Blank	LCS	LCS Dup	Units	Date of Analysis	Method
PCB-1016	< 0.5	0.8 (79 %R)	0.8 (82 %R) (4 RPD)	ug/wip	2/2/08	8082
PCB-1221	< 0.5	< 0.5 (%R N/A)	< 0.5 (%R N/A) (RPD N/A)	ug/wip	2/2/08	8082
PCB-1232	< 0.5	< 0.5 (%R N/A)	< 0.5 (%R N/A) (RPD N/A)	ug/wip	2/2/08	8082
PCB-1242	< 0.5	< 0.5 (%R N/A)	< 0.5 (%R N/A) (RPD N/A)	ug/wip	2/2/08	8082
PCB-1248	< 0.5	< 0.5 (%R N/A)	< 0.5 (%R N/A) (RPD N/A)	ug/wip	2/2/08	8082
PCB-1254	< 0.5	< 0.5 (%R N/A)	< 0.5 (%R N/A) (RPD N/A)	ug/wip	2/2/08	8082
PCB-1260	< 0.5	0.6 (62 %R)	0.6 (62 %R) (0 RPD)	ug/wip	2/2/08	8082
TMX (surr)	38 %R	46 %R	43 %R	% Rec	2/2/08	8082
DCB (surr)	48 %R	52 %R	48 %R	% Rec	2/2/08	8082

LABORATORY REPORT

Eastern Analytical, Inc. ID#: 67502 **Batch ID:** 733070-55023/w012908PCB1

Client: **The Johnson Company** Client Designation: **Fonda Group Facility | 1-1470-13**

PCB QA/QC and Narrative Report

Matrix:	Aqueous	Solid
Units:	%	%
EPA Method:	8082	8082
Aroclors 1016-1260	30-150	30-150
TMX(Surr)	30-150	30-150
DCB(Surr)	30-150	30-150

Samples were extracted and analyzed within holding time limits.
Instrumentation was calibrated in accordance with the method requirements.
The associated method blank(s) were free of contamination at the reporting limit.
All samples met the above stated criteria for surrogate recovery.
The associated Matrix Spike(s) and/or Laboratory Control Sample(s) met the above stated criteria.
There were no exceptions in the analyses, unless noted.

Page 1 of 1

CHAIN-OF-CUSTODY RECORD

For Lab Use Only: 67502

BOLD FIELDS REQUIRED. PLEASE CIRCLE REQUESTED ANALYSIS.

Sample I.D.	Sampling Date/Time *If Composite, Indicate Both Start & Finish Date/Time	Matrix (see below)	Grab/*Composite	VOC: NH524.2 Full List 524.2 BTEX / 524.2 MTBE only	VOC: NH8260B Full List 8260B / VOCs 624	VOC: 8021B BTEX Halos	VOC: 8015B GRO MEGRO MAEPH	SVOC: 8270C 625 SVOCs ABN A BN PAH	SVOC: TPH8100 L1 L2	SVOC: 8015B DRO MEDRO MAEPH	SVOC: 608 Pest/PCB Pest 8081A PCB 8082	SVOC: Oil & Grease 1664 TPH 1664	TCLP: TCLP 1311 ABN Metals VOC Pest Herb	Metals: Dissolved Metals (list below)	Metals: Total Metals (list below)	Inorganics: TS TSS TDS Spec Cond.	Inorganics: Br Cl F SO_4 NO_3 NO_2/NO_3	Inorganics: BOD CBOD T. Alk.	Inorganics: TKN NH_3 T. Phos.	Inorganics: pH T. Res. Chlorine	Inorganics: COD Phenols TOC	Inorganics: Total Cyanide Total Sulfide	Inorganics: Reactive Cyanide Reactive Sulfide Flashpoint Ignitability	Micro: T. Coliform E. Coli / F. Coliform Enterococci Heterotrophic Plate Count	Other	Other	Other	# of Containers	Notes MeOH Vial #
P-1	1/28/08 09:55	P	G								1																	1	
P-2	10:40										1																	1	
P-3	10.43										1																	1	
P-4	10:48										1																	1	
P-5	10:50										1																	1	
P-6	10:52										1																	1	
P-7	10:54										1																	1	
P-8	10.56										1																	1	
P-9	10:58										1																	1	
P-10	11:00										1																	1	
W-Dup	09:00										1																	1	
											11																	11	

Matrix: A-Air; S-Soil; GW-Ground Water; SW-Surface Water; DW-Drinking Water; WW-Waste Water P: PCB wipe

Preservative: H-HCL; N-HNO_3; S-H_2SO_4; Na-NaOH; M-MEOH

Project Manager: Rhonda Kay
Company: The Johnson Company
Address: 100 State St
City: Montpelier **State:** VT **Zip:** 05602
Phone: 802-229-4600 **Ext.:**
Fax:
E-Mail: RJK@jcomail.com
Site Name: Fonda Group Facility
Project #: 1-1470-13
State: NH MA ME (VT) **Other:**
Is Your Project RGP? Y / N
Quote #: **PO #:**

Date Needed: Feb 4, 2008

QA/QC Reporting Level
A (B) C
OR
MA MCP
Presumptive Certainty

Reporting Options
Prelims: (Yes) or No
If Yes: Fax or (PDF)

Electronic Options
No Fax E-Mail (PDF) Equis

Temp. 5.9 °C
Ice? (Yes) No

Sampler(s): Rhonda Kay

Relinquished By:	Date:	Time:	Received By:
Rhonda Kay	1/28/08	16:30	
Custody seal	01/29/08	1100	Jeffrey Lane

Metals: 8 RCRA 13 PP Fe, Mn Pb, Cu
Other Metals:
Dissolved Metals Field Filtered? Yes No
Notes: (ie: Special Detection Limits, Billing Info, If Different)

eastern analytical, inc.
professional laboratory services
25 Chenell Drive | Concord, NH 03301 | Tel: 603.228.0525 | 1.800.287.0525 | Fax: 603.228.4591 | E-Mail: customer_service@eailabs.com | www.eailabs.com

(White: Original Green: Project Manager)

eastern analytical

professional laboratory services

Rhonda Kay
The Johnson Company
100 State Street
Montpelier , VT 05602

FEB 28 2008

ACCREDITED IN ACCORDANCE WITH nelac

Subject: Laboratory Report

Eastern Analytical, Inc. ID:	67691
Client Identification:	Fonda | 1-1470-13
Date Received:	2/7/2008

Dear Ms. Kay :

Enclosed please find the laboratory report for the above identified project. All analyses were performed in accordance with our QA/QC Program. Unless otherwise stated, holding times, preservation techniques, container types, and sample conditions adhered to EPA Protocol. Samples which were collected by Eastern Analytical, Inc. (EAI) were collected in accordance with approved EPA procedures. Eastern Analytical, Inc. (EAI) certifies that the enclosed test results meet all requirements of NELAP and other applicable state certifications. Please refer to our website at www.eailabs.com for a copy of our NELAP certificate and accredited parameters.

The following standard abbreviations and conventions apply throughout all EAI reports:

Solid samples are reported on a dry weight basis, unless otherwise noted

<:	"less than" followed by the detection limit
TNR:	Testing Not Requested
ND:	None Detected, no established detection limit
RL:	Reporting Limits
%R:	% Recovery

Eastern Analytical Inc. maintains certification in the following states: Connecticut (PH-0492), Maine (NH005), Massachusetts (M-NH005), New Hampshire/NELAP (1012), Rhode Island (269) and Vermont (VT1012).

This report package contains the following information: Sample Conditions summary, Analytical Results/Data and copies of the Chain of Custody. This report may not be reproduced except in full, without the the written approval of the laboratory.

Analytical Deviation & QA/QC Documentation:
Quality Control Samples associated with this project are included in this report. At a minimum, a Method Blank and Laboratory Control Sample (LCS) are reported. Matrix Spikes and Duplicates are reported where applicable. Deviations are narrated on the QC pages.

If you have any questions regarding the results contained within, please feel free to directly contact me, or the chemist(s) who performed the testing in question. Unless otherwise requested, we will dispose of the sample(s) 30 days from the sample receipt date.

We appreciate this opportunity to be of service and look forward to your continued patronage.

Sincerely,

Lorraine Olashaw	2-25-08	27
Lorraine Olashaw, Lab Director	Date	# of pages (excluding cover letter)

SAMPLE CONDITIONS PAGE

Eastern Analytical, Inc. ID#: 67691

Client: **The Johnson Company** Client Designation: **Fonda | 1-1470-13**

Temperature upon receipt (°C): 3.7 **Received on ice or cold packs (Yes/No): Y**

Lab ID	Sample ID	Date Received	Date Sampled	Sample Matrix	% Dry Weight	Exceptions/Comments (other than thermal preservation)
67691.01	T1-Bott	2/7/08	2/6/08	soil	73.4	Adheres to Sample Acceptance Policy No chain of custody seal on the cooler
67691.02	T2-Bott	2/7/08	2/6/08	soil	80.6	Adheres to Sample Acceptance Policy No chain of custody seal on the cooler
67691.03	T5-Top	2/7/08	2/6/08	soil	84.4	Adheres to Sample Acceptance Policy No chain of custody seal on the cooler
67691.04	T-Dup	2/7/08	2/6/08	soil	87.6	Adheres to Sample Acceptance Policy No chain of custody seal on the cooler
67691.05	Trip Blank	2/7/08	2/6/08	soil	100.0	Adheres to Sample Acceptance Policy No chain of custody seal on the cooler
67691.06	Pad 2 (S) Conc	2/7/08	2/6/08	solid	90.2	Adheres to Sample Acceptance Policy No chain of custody seal on the cooler
67691.07	Pad 2 (N) Conc	2/7/08	2/6/08	solid	87.2	Adheres to Sample Acceptance Policy No chain of custody seal on the cooler
67691.08	Pad 2 (N) Soil	2/7/08	2/6/08	soil	82.4	Adheres to Sample Acceptance Policy No chain of custody seal on the cooler
67691.09	Pad 2 (E) Soil	2/7/08	2/6/08	soil	86.0	Adheres to Sample Acceptance Policy No chain of custody seal on the cooler
67691.1	Pad 2 (W) Soil	2/7/08	2/6/08	soil	85.8	Adheres to Sample Acceptance Policy No chain of custody seal on the cooler
67691.11	Pad 2 (S) Soil	2/7/08	2/6/08	soil	46.7	Adheres to Sample Acceptance Policy No chain of custody seal on the cooler
67691.12	Pad 1 (N) Soil	2/7/08	2/6/08	soil	70.1	Adheres to Sample Acceptance Policy No chain of custody seal on the cooler
67691.13	Pad 1 (E) Soil	2/7/08	2/6/08	soil	70.0	Adheres to Sample Acceptance Policy No chain of custody seal on the cooler
67691.14	Pad 1 (W) Soil	2/7/08	2/6/08	soil	74.4	Adheres to Sample Acceptance Policy No chain of custody seal on the cooler
67691.15	Pad 1 (S) Soil	2/7/08	2/6/08	soil	82.3	Adheres to Sample Acceptance Policy No chain of custody seal on the cooler
67691.16	PP-FD	2/7/08	2/6/08	soil	34.8	Adheres to Sample Acceptance Policy No chain of custody seal on the cooler

Samples were properly preserved and the pH measured when applicable unless otherwise noted. Analysis of solids for pH, Flashpoint, Ignitibility, Paint Filter, Corrosivity, Conductivity and Specific Gravity are reported on an "as received" basis.

All results contained in this report relate only to the above listed samples.

References include:
1) EPA 600/4-79-020, 1983
2) Standard Methods for Examination of Water and Wastewater : Inorganics, 19th Edition, 1995; Microbiology, 20th Edition, 1998
3) Test Methods for Evaluating Solid Waste SW 846 3rd Edition including updates IVA and IVB
4) Hach Water Analysis Handbook, 2nd edition, 1992

SAMPLE CONDITIONS PAGE

Eastern Analytical, Inc. ID#: 67691

Client: **The Johnson Company** Client Designation: **Fonda | 1-1470-13**

Temperature upon receipt (°C): 3.7 **Received on ice or cold packs (Yes/No): Y**

Lab ID	Sample ID	Date Received	Date Sampled	Sample Matrix	% Dry Weight	Exceptions/Comments (other than thermal preservation)
67691.17	Conv-FD	2/7/08	2/6/08	soil	62.3	Adheres to Sample Acceptance Policy No chain of custody seal on the cooler
67691.18	B Drain	2/7/08	2/6/08	soil	63.0	Adheres to Sample Acceptance Policy No chain of custody seal on the cooler
67691.19	Storage Shed	2/7/08	2/6/08	soil	79.9	Adheres to Sample Acceptance Policy No chain of custody seal on the cooler

Samples were properly preserved and the pH measured when applicable unless otherwise noted. Analysis of solids for pH, Flashpoint, Ignitibility, Paint Filter, Corrosivity, Conductivity and Specific Gravity are reported on an "as received" basis.

All results contained in this report relate only to the above listed samples.

References include:

1) EPA 600/4-79-020, 1983
2) Standard Methods for Examination of Water and Wastewater : Inorganics, 19th Edition, 1995; Microbiology, 20th Edition, 1998
3) Test Methods for Evaluating Solid Waste SW 846 3rd Edition including updates IVA and IVB
4) Hach Water Analysis Handbook, 2nd edition, 1992

LABORATORY REPORT

Eastern Analytical, Inc. ID#: 67691

Client: **The Johnson Company** Client Designation: **Fonda | 1-1470-13**

Sample ID:	T1-Bott	T2-Bott	T5-Top	T-Dup	Trip Blank	B Drain	Storage Shed
Lab Sample ID:	67691.01	67691.02	67691.03	67691.04	67691.05	67691.18	67691.19
Matrix:	soil	soil	soil	soil	soil	soil	soil
Date Sampled:	2/6/08	2/6/08	2/6/08	2/6/08	2/6/08	2/6/08	2/6/08
Date Received:	2/7/08	2/7/08	2/7/08	2/7/08	2/7/08	2/7/08	2/7/08
Units:	mg/kg	mg/kg	mg/kg	mg/kg	mg/kg	mg/kg	mg/kg
Date of Analysis:	2/12/08	2/12/08	2/12/08	2/12/08	2/12/08	2/12/08	2/12/08
Analyst:	JDS	JDS	JDS	JDS	JDS	JDS	JDS
Method:	8260B	8260B	8260B	8260B	8260B	8260B	8260B
Dilution Factor:	1	1	1	1	1	2	2
Dichlorodifluoromethane	< 0.2	< 0.2	< 0.2	< 0.2	< 0.2	< 0.4	< 0.3
Chloromethane	< 0.2	< 0.2	< 0.2	< 0.2	< 0.2	< 0.4	< 0.3
Vinyl chloride	< 0.1	< 0.1	< 0.1	< 0.1	< 0.1	< 0.2	< 0.2
Bromomethane	< 0.2	< 0.2	< 0.2	< 0.2	< 0.2	< 0.4	< 0.3
Chloroethane	< 0.2	< 0.2	< 0.2	< 0.2	< 0.2	< 0.4	< 0.3
Trichlorofluoromethane	< 0.1	< 0.1	< 0.1	< 0.1	< 0.1	< 0.2	< 0.2
Diethyl Ether	< 0.06	< 0.05	< 0.05	< 0.05	< 0.05	< 0.09	< 0.08
Acetone	< 2	< 2	< 2	< 2	< 2	< 4	< 3
1,1-Dichloroethene	< 0.06	< 0.05	< 0.05	< 0.05	< 0.05	< 0.09	< 0.08
Methylene chloride	< 0.1	< 0.1	< 0.1	< 0.1	< 0.1	< 0.2	< 0.2
Carbon disulfide	< 0.1	< 0.1	< 0.1	< 0.1	< 0.1	< 0.2	< 0.2
Methyl-t-butyl ether(MTBE)	< 0.1	< 0.1	< 0.1	< 0.1	< 0.1	< 0.2	< 0.2
trans-1,2-Dichloroethene	< 0.06	< 0.05	< 0.05	< 0.05	< 0.05	< 0.09	< 0.08
1,1-Dichloroethane	< 0.06	< 0.05	< 0.05	< 0.05	< 0.05	< 0.09	< 0.08
2,2-Dichloropropane	< 0.06	< 0.05	< 0.05	< 0.05	< 0.05	< 0.09	< 0.08
cis-1,2-Dichloroethene	< 0.06	< 0.05	< 0.05	< 0.05	< 0.05	< 0.09	< 0.08
2-Butanone(MEK)	< 0.6	< 0.5	< 0.5	< 0.5	< 0.5	< 0.9	< 0.8
Bromochloromethane	< 0.06	< 0.05	< 0.05	< 0.05	< 0.05	< 0.09	< 0.08
Tetrahydrofuran(THF)	< 0.6	< 0.5	< 0.5	< 0.5	< 0.5	< 0.9	< 0.8
Chloroform	< 0.06	< 0.05	< 0.05	< 0.05	< 0.05	< 0.09	< 0.08
1,1,1-Trichloroethane	< 0.06	< 0.05	< 0.05	< 0.05	< 0.05	< 0.09	< 0.08
Carbon tetrachloride	< 0.06	< 0.05	< 0.05	< 0.05	< 0.05	< 0.09	< 0.08
1,1-Dichloropropene	< 0.06	< 0.05	< 0.05	< 0.05	< 0.05	< 0.09	< 0.08
Benzene	< 0.06	< 0.05	< 0.05	< 0.05	< 0.05	< 0.09	< 0.08
1,2-Dichloroethane	< 0.06	< 0.05	< 0.05	< 0.05	< 0.05	< 0.09	< 0.08
Trichloroethene	< 0.06	< 0.05	< 0.05	< 0.05	< 0.05	< 0.09	< 0.08
1,2-Dichloropropane	< 0.06	< 0.05	< 0.05	< 0.05	< 0.05	< 0.09	< 0.08
Dibromomethane	< 0.06	< 0.05	< 0.05	< 0.05	< 0.05	< 0.09	< 0.08
Bromodichloromethane	< 0.06	< 0.05	< 0.05	< 0.05	< 0.05	< 0.09	< 0.08
4-Methyl-2-pentanone(MIBK)	< 0.6	< 0.5	< 0.5	< 0.5	< 0.5	< 0.9	< 0.8
cis-1,3-Dichloropropene	< 0.06	< 0.05	< 0.05	< 0.05	< 0.05	< 0.09	< 0.08
Toluene	< 0.06	< 0.05	< 0.05	< 0.05	< 0.05	< 0.09	< 0.08
trans-1,3-Dichloropropene	< 0.06	< 0.05	< 0.05	< 0.05	< 0.05	< 0.09	< 0.08
1,1,2-Trichloroethane	< 0.06	< 0.05	< 0.05	< 0.05	< 0.05	< 0.09	< 0.08
2-Hexanone	< 0.6	< 0.5	< 0.5	< 0.5	< 0.5	< 0.9	< 0.8
Tetrachloroethene	< 0.06	< 0.05	< 0.05	< 0.05	< 0.05	< 0.09	< 0.08
1,3-Dichloropropane	< 0.06	< 0.05	< 0.05	< 0.05	< 0.05	< 0.09	< 0.08
Dibromochloromethane	< 0.06	< 0.05	< 0.05	< 0.05	< 0.05	< 0.09	< 0.08
1,2-Dibromoethane(EDB)	< 0.06	< 0.05	< 0.05	< 0.05	< 0.05	< 0.09	< 0.08
Chlorobenzene	< 0.06	< 0.05	< 0.05	< 0.05	< 0.05	< 0.09	< 0.08
1,1,1,2-Tetrachloroethane	< 0.06	< 0.05	< 0.05	< 0.05	< 0.05	< 0.09	< 0.08
Ethylbenzene	< 0.06	< 0.05	< 0.05	< 0.05	< 0.05	< 0.09	< 0.08
mp-Xylene	< 0.06	< 0.05	< 0.05	< 0.05	< 0.05	< 0.09	< 0.08
o-Xylene	< 0.06	< 0.05	< 0.05	< 0.05	< 0.05	< 0.09	< 0.08
Styrene	< 0.06	< 0.05	< 0.05	< 0.05	< 0.05	< 0.09	< 0.08
Bromoform	< 0.06	< 0.05	< 0.05	< 0.05	< 0.05	< 0.09	< 0.08

LABORATORY REPORT

Eastern Analytical, Inc. ID#: 67691

Client: **The Johnson Company** Client Designation: **Fonda | 1-1470-13**

Sample ID:	T1-Bott	T2-Bott	T5-Top	T-Dup	Trip Blank	B Drain	Storage Shed
Lab Sample ID:	67691.01	67691.02	67691.03	67691.04	67691.05	67691.18	67691.19
Matrix:	soil	soil	soil	soil	soil	soil	soil
Date Sampled:	2/6/08	2/6/08	2/6/08	2/6/08	2/6/08	2/6/08	2/6/08
Date Received:	2/7/08	2/7/08	2/7/08	2/7/08	2/7/08	2/7/08	2/7/08
Units:	mg/kg	mg/kg	mg/kg	mg/kg	mg/kg	mg/kg	mg/kg
Date of Analysis:	2/12/08	2/12/08	2/12/08	2/12/08	2/12/08	2/12/08	2/12/08
Analyst:	JDS	JDS	JDS	JDS	JDS	JDS	JDS
Method:	8260B	8260B	8260B	8260B	8260B	8260B	8260B
Dilution Factor:	1	1	1	1	1	2	2
IsoPropylbenzene	< 0.06	< 0.05	< 0.05	< 0.05	< 0.05	< 0.09	< 0.08
Bromobenzene	< 0.06	< 0.05	< 0.05	< 0.05	< 0.05	< 0.09	< 0.08
1,1,2,2-Tetrachloroethane	< 0.06	< 0.05	< 0.05	< 0.05	< 0.05	< 0.09	< 0.08
1,2,3-Trichloropropane	< 0.06	< 0.05	< 0.05	< 0.05	< 0.05	< 0.09	< 0.08
n-Propylbenzene	< 0.06	< 0.05	< 0.05	< 0.05	< 0.05	< 0.09	< 0.08
2-Chlorotoluene	< 0.06	< 0.05	< 0.05	< 0.05	< 0.05	< 0.09	< 0.08
4-Chlorotoluene	< 0.06	< 0.05	< 0.05	< 0.05	< 0.05	< 0.09	< 0.08
1,3,5-Trimethylbenzene	< 0.06	< 0.05	< 0.05	< 0.05	< 0.05	< 0.09	< 0.08
tert-Butylbenzene	< 0.06	< 0.05	< 0.05	< 0.05	< 0.05	< 0.09	< 0.08
1,2,4-Trimethylbenzene	< 0.06	< 0.05	< 0.05	< 0.05	< 0.05	< 0.09	< 0.08
sec-Butylbenzene	< 0.06	< 0.05	< 0.05	< 0.05	< 0.05	< 0.09	< 0.08
1,3-Dichlorobenzene	< 0.06	< 0.05	< 0.05	< 0.05	< 0.05	< 0.09	< 0.08
p-Isopropyltoluene	< 0.06	< 0.05	< 0.05	< 0.05	< 0.05	< 0.09	< 0.08
1,4-Dichlorobenzene	< 0.06	< 0.05	< 0.05	< 0.05	< 0.05	< 0.09	< 0.08
1,2-Dichlorobenzene	< 0.06	< 0.05	< 0.05	< 0.05	< 0.05	**0.11**	< 0.08
n-Butylbenzene	< 0.06	< 0.05	< 0.05	< 0.05	< 0.05	< 0.09	< 0.08
1,2-Dibromo-3-chloropropane	< 0.06	< 0.05	< 0.05	< 0.05	< 0.05	< 0.09	< 0.08
1,2,4-Trichlorobenzene	< 0.06	< 0.05	< 0.05	< 0.05	< 0.05	< 0.09	< 0.08
Hexachlorobutadiene	< 0.06	< 0.05	< 0.05	< 0.05	< 0.05	< 0.09	< 0.08
Naphthalene	< 0.4	< 0.3	< 0.3	< 0.3	< 0.3	< 0.5	< 0.5
1,2,3-Trichlorobenzene	< 0.06	< 0.05	< 0.05	< 0.05	< 0.05	< 0.09	< 0.08
4-Bromofluorobenzene (surr)	**93 %R**	**96 %R**	**97 %R**	**96 %R**	**95 %R**	**96 %R**	**100 %R**
1,2-Dichlorobenzene-d4 (surr)	**103 %R**	**102 %R**	**100 %R**	**100 %R**	**99 %R**	**100 %R**	**97 %R**

T1-Bott, B Drain and Storage Shed: Reporting limits are elevated due to the % solids content of the sample or the sample mass used for analysis.

LABORATORY REPORT

Eastern Analytical, Inc. ID#: 67691 **Batch ID:**

Client: **The Johnson Company** Client Designation: **Fonda | 1-1470-13**

QC Report

Parameter Name	Blank	LCS	LCS Dup	Units	Date of Analysis	Method
Dichlorodifluoromethane	< 0.2			mg/kg	2/13/08	8260B
Chloromethane	< 0.2			mg/kg	2/13/08	8260B
Vinyl chloride	< 0.1			mg/kg	2/13/08	8260B
Bromomethane	< 0.2			mg/kg	2/13/08	8260B
Chloroethane	< 0.2			mg/kg	2/13/08	8260B
Trichlorofluoromethane	< 0.1			mg/kg	2/13/08	8260B
Diethyl Ether	< 0.05			mg/kg	2/13/08	8260B
Acetone	< 2			mg/kg	2/13/08	8260B
1,1-Dichloroethene	< 0.05	0.60 (60 %R)	0.83 (83 %R) (32 RPD)	mg/kg	2/13/08	8260B
Methylene chloride	< 0.1			mg/kg	2/13/08	8260B
Carbon disulfide	< 0.1			mg/kg	2/13/08	8260B
Methyl-t-butyl ether(MTBE)	< 0.1			mg/kg	2/13/08	8260B
trans-1,2-Dichloroethene	< 0.05			mg/kg	2/13/08	8260B
1,1-Dichloroethane	< 0.05			mg/kg	2/13/08	8260B
2,2-Dichloropropane	< 0.05			mg/kg	2/13/08	8260B
cis-1,2-Dichloroethene	< 0.05			mg/kg	2/13/08	8260B
2-Butanone(MEK)	< 0.5			mg/kg	2/13/08	8260B
Bromochloromethane	< 0.05			mg/kg	2/13/08	8260B
Tetrahydrofuran(THF)	< 0.5			mg/kg	2/13/08	8260B
Chloroform	< 0.05			mg/kg	2/13/08	8260B
1,1,1-Trichloroethane	< 0.05			mg/kg	2/13/08	8260B
Carbon tetrachloride	< 0.05			mg/kg	2/13/08	8260B
1,1-Dichloropropene	< 0.05			mg/kg	2/13/08	8260B
Benzene	< 0.05	0.79 (79 %R)	1.0 (104 %R) (27 RPD)	mg/kg	2/13/08	8260B
1,2-Dichloroethane	< 0.05			mg/kg	2/13/08	8260B
Trichloroethene	< 0.05	0.73 (73 %R)	0.99 (99 %R) (30 RPD)	mg/kg	2/13/08	8260B
1,2-Dichloropropane	< 0.05			mg/kg	2/13/08	8260B
Dibromomethane	< 0.05			mg/kg	2/13/08	8260B
Bromodichloromethane	< 0.05			mg/kg	2/13/08	8260B
4-Methyl-2-pentanone(MIBK)	< 0.5			mg/kg	2/13/08	8260B
cis-1,3-Dichloropropene	< 0.05			mg/kg	2/13/08	8260B
Toluene	< 0.05	0.78 (78 %R)	1.1 (106 %R) (30 RPD)	mg/kg	2/13/08	8260B
trans-1,3-Dichloropropene	< 0.05			mg/kg	2/13/08	8260B
1,1,2-Trichloroethane	< 0.05			mg/kg	2/13/08	8260B
2-Hexanone	< 0.5			mg/kg	2/13/08	8260B
Tetrachloroethene	< 0.05			mg/kg	2/13/08	8260B
1,3-Dichloropropane	< 0.05			mg/kg	2/13/08	8260B
Dibromochloromethane	< 0.05			mg/kg	2/13/08	8260B
1,2-Dibromoethane(EDB)	< 0.05			mg/kg	2/13/08	8260B
Chlorobenzene	< 0.05	0.80 (80 %R)	1.1 (107 %R) (29 RPD)	mg/kg	2/13/08	8260B
1,1,1,2-Tetrachloroethane	< 0.05			mg/kg	2/13/08	8260B
Ethylbenzene	< 0.05			mg/kg	2/13/08	8260B
mp-Xylene	< 0.05			mg/kg	2/13/08	8260B
o-Xylene	< 0.05			mg/kg	2/13/08	8260B

LABORATORY REPORT

Eastern Analytical, Inc. ID#: 67691 **Batch ID:**

Client: **The Johnson Company** Client Designation: **Fonda | 1-1470-13**

QC Report

Parameter Name	Blank	LCS	LCS Dup	Units	Date of Analysis	Method
Styrene	< 0.05			mg/kg	2/13/08	8260B
Bromoform	< 0.05			mg/kg	2/13/08	8260B
IsoPropylbenzene	< 0.05			mg/kg	2/13/08	8260B
Bromobenzene	< 0.05			mg/kg	2/13/08	8260B
1,1,2,2-Tetrachloroethane	< 0.05			mg/kg	2/13/08	8260B
1,2,3-Trichloropropane	< 0.05			mg/kg	2/13/08	8260B
n-Propylbenzene	< 0.05			mg/kg	2/13/08	8260B
2-Chlorotoluene	< 0.05			mg/kg	2/13/08	8260B
4-Chlorotoluene	< 0.05			mg/kg	2/13/08	8260B
1,3,5-Trimethylbenzene	< 0.05			mg/kg	2/13/08	8260B
tert-Butylbenzene	< 0.05			mg/kg	2/13/08	8260B
1,2,4-Trimethylbenzene	< 0.05			mg/kg	2/13/08	8260B
sec-Butylbenzene	< 0.05			mg/kg	2/13/08	8260B
1,3-Dichlorobenzene	< 0.05			mg/kg	2/13/08	8260B
p-Isopropyltoluene	< 0.05			mg/kg	2/13/08	8260B
1,4-Dichlorobenzene	< 0.05			mg/kg	2/13/08	8260B
1,2-Dichlorobenzene	< 0.05			mg/kg	2/13/08	8260B
n-Butylbenzene	< 0.05			mg/kg	2/13/08	8260B
1,2-Dibromo-3-chloropropane	< 0.05			mg/kg	2/13/08	8260B
1,2,4-Trichlorobenzene	< 0.05			mg/kg	2/13/08	8260B
Hexachlorobutadiene	< 0.05			mg/kg	2/13/08	8260B
Naphthalene	< 0.3			mg/kg	2/13/08	8260B
1,2,3-Trichlorobenzene	< 0.05			mg/kg	2/13/08	8260B
4-Bromofluorobenzene (surr)	98 %R	98 %R	101 %R	% Rec	2/13/08	8260B
1,2-Dichlorobenzene-d4 (surr)	97 %R	99 %R	97 %R	% Rec	2/13/08	8260B

LABORATORY REPORT

Eastern Analytical, Inc. ID#: 67691 **Batch ID:**

Client: **The Johnson Company** Client Designation: **Fonda | 1-1470-13**

Volatile Organic Compounds QC limits and Narrative Summary

Matrix:	Solid	RPD	Aqueous	RPD
Units:	%	%	%	%
EPA Method	8260B		8260B	
Surrogate Recovery				
4-Bromofluorobenzene	74-121		86-115	
1,2-Dichlorobenzene-D4	80-120		80-120	
Matrix Spike Recovery				
1,1-Dichloroethene	59-172	30	61-145	20
Trichloroethene	62-137	30	71-120	20
Benzene	66-142	30	76-127	20
Toluene	59-139	30	76-125	20
Chlorobenzene	60-133	30	75-130	20

Samples were extracted and analyzed within holding time limits.

Instrumentation was calibrated in accordance with the method requirements.

The method blanks were free of contamination at the reporting limits.

Sample surrogate recoveries met the above stated criteria.

The associated matrix spikes and/or Laboratory Control Samples met acceptance criteria.

There were no exceptions in the analyses, unless noted.

The RPD between the LCS and LCSD deviated from the acceptability limit for 1,1-Dichloroethene. This compound was not found in the associated field samples.

LABORATORY REPORT

Eastern Analytical, Inc. ID#: 67691

Client: **The Johnson Company** Client Designation: **Fonda | 1-1470-13**

Sample ID:	B Drain
Lab Sample ID:	67691.18
Matrix:	soil
Date Sampled:	2/6/08
Date Received:	2/7/08
Units:	mg/kg
Date of Extraction/Prep:	2/12/08
Date of Analysis:	2/18/08
Analyst:	BML
Method:	8270C
Dilution Factor:	6

Naphthalene	< 1
2-Methylnaphthalene	< 1
Acenaphthylene	< 1
Acenaphthene	< 1
Fluorene	< 1
Phenanthrene	**4**
Anthracene	< 1
Fluoranthene	**5**
Pyrene	**5**
Benzo[a]anthracene	**2**
Chrysene	**4**
Benzo[b]fluoranthene	**2**
Benzo[k]fluoranthene	**2**
Benzo[a]pyrene	**5**
Indeno[1,2,3-cd]pyrene	**1**
Dibenz[a,h]anthracene	< 1
Benzo[g,h,i]perylene	**2**
p-Terphenyl-D14 (surr)	**61 %R**

Dilution was required due to high levels of non-target analytes.

LABORATORY REPORT

Eastern Analytical, Inc. ID#: 67691

Client: **The Johnson Company** Client Designation: **Fonda | 1-1470-13**

Sample ID:	T5-Top	PP-FD	Conv-FD	Storage Shed
Lab Sample ID:	67691.03	67691.16	67691.17	67691.19
Matrix:	soil	soil	soil	soil
Date Sampled:	2/6/08	2/6/08	2/6/08	2/6/08
Date Received:	2/7/08	2/7/08	2/7/08	2/7/08
Units:	mg/kg	mg/kg	mg/kg	mg/kg
Date of Extraction/Preparation	2/12/08	2/12/08	2/12/08	2/12/08
Date of Analysis:	2/18/08	2/18/08	2/18/08	2/18/08
Analyst:	BML	BML	BML	BML
Method:	8270C	8270C	8270C	8270C
Dilution Factor:	1	6	16	1
Phenol	< 0.2	< 1	< 3	< 0.2
2-Chlorophenol	< 0.2	< 1	< 3	< 0.2
2,4-Dichlorophenol	< 0.2	< 1	< 3	< 0.2
2,4,5-Trichlorophenol	< 0.2	< 1	< 3	< 0.2
2,4,6-Trichlorophenol	< 0.2	< 1	< 3	< 0.2
Pentachlorophenol	< 1	< 5	**70**	< 1
2-Nitrophenol	< 0.2	< 1	< 3	< 0.2
4-Nitrophenol	< 0.2	< 1	< 3	< 0.2
2,4-Dinitrophenol	< 1	< 5	< 10	< 1
2-Methylphenol	< 0.2	< 1	< 3	< 0.2
3/4-Methylphenol	< 0.2	< 1	< 3	< 0.2
2,4-Dimethylphenol	< 0.2	< 1	< 3	< 0.2
4-Chloro-3-methylphenol	< 0.2	< 1	< 3	< 0.2
4,6-Dinitro-2-methylphenol	< 1	< 5	< 10	< 1
Benzoic Acid	< 1	< 5	< 10	< 1
N-Nitrosodimethylamine	< 0.2	< 1	< 3	< 0.2
n-Nitroso-di-n-propylamine	< 0.2	< 1	< 3	< 0.2
n-Nitrosodiphenylamine	< 0.2	< 1	< 3	< 0.2
bis(2-Chloroethyl)ether	< 0.2	< 1	< 3	< 0.2
bis(2-chloroisopropyl)ether	< 0.2	< 1	< 3	< 0.2
bis(2-Chloroethoxy)methane	< 0.2	< 1	< 3	< 0.2
1,3-Dichlorobenzene	< 0.2	< 1	< 3	< 0.2
1,4-Dichlorobenzene	< 0.2	< 1	< 3	< 0.2
1,2-Dichlorobenzene	< 0.2	< 1	< 3	< 0.2
1,2,4-Trichlorobenzene	< 0.2	< 1	< 3	< 0.2
2-Chloronaphthalene	< 0.2	< 1	< 3	< 0.2
4-Chlorophenyl-phenylether	< 0.2	< 1	< 3	< 0.2
4-Bromophenyl-phenylether	< 0.2	< 1	< 3	< 0.2
Hexachloroethane	< 0.2	< 1	< 3	< 0.2
Hexachlorobutadiene	< 0.2	< 1	< 3	< 0.2
Hexachlorocyclopentadiene	< 1	< 5	< 10	< 1
Hexachlorobenzene	< 0.2	< 1	< 3	< 0.2
4-Chloroaniline	< 0.2	< 1	< 3	< 0.2
2-Nitroaniline	< 0.2	< 1	< 3	< 0.2
3-Nitroaniline	< 0.2	< 1	< 3	< 0.2
4-Nitroaniline	< 0.2	< 1	< 3	< 0.2
Benzyl alcohol	< 0.2	< 1	< 3	< 0.2
Nitrobenzene	< 0.2	< 1	< 3	< 0.2
Isophorone	< 0.2	< 1	< 3	< 0.2
2,4-Dinitrotoluene	< 0.2	< 1	< 3	< 0.2
2,6-Dinitrotoluene	< 0.2	< 1	< 3	< 0.2
Benzidine	< 0.4	< 1	< 3	< 0.4
3,3'-Dichlorobenzidine	< 0.2	< 1	< 3	< 0.2
Pyridine	< 0.2	< 1	< 3	< 0.2
Azobenzene	< 0.2	< 1	< 3	< 0.2

LABORATORY REPORT

Eastern Analytical, Inc. ID#: 67691

Client: **The Johnson Company** Client Designation: **Fonda | 1-1470-13**

Sample ID:	T5-Top	PP-FD	Conv-FD	Storage Shed
Lab Sample ID:	67691.03	67691.16	67691.17	67691.19
Matrix:	soil	soil	soil	soil
Date Sampled:	2/6/08	2/6/08	2/6/08	2/6/08
Date Received:	2/7/08	2/7/08	2/7/08	2/7/08
Units:	mg/kg	mg/kg	mg/kg	mg/kg
Date of Extraction/Preparation	2/12/08	2/12/08	2/12/08	2/12/08
Date of Analysis:	2/18/08	2/18/08	2/18/08	2/18/08
Analyst:	BML	BML	BML	BML
Method:	8270C	8270C	8270C	8270C
Dilution Factor:	1	6	16	1
Carbazole	< 0.2	< 1	< 3	< 0.2
Dimethylphthalate	< 0.2	< 1	< 3	< 0.2
Diethylphthalate	< 0.2	< 1	< 3	< 0.2
Di-n-butylphthalate	< 0.5	< 1	< 3	< 0.5
Butylbenzylphthalate	< 0.2	< 1	**8**	< 0.2
bis(2-Ethylhexyl)phthalate	< 1	**6**	**21**	< 1
Di-n-octylphthalate	< 0.2	< 1	< 3	< 0.2
Dibenzofuran	< 0.2	< 1	< 3	< 0.2
Naphthalene	< 0.2	< 1	< 3	< 0.2
2-Methylnaphthalene	< 0.2	< 1	< 3	< 0.2
Acenaphthylene	< 0.2	< 1	< 3	< 0.2
Acenaphthene	< 0.2	< 1	< 3	< 0.2
Fluorene	< 0.2	< 1	< 3	< 0.2
Phenanthrene	< 0.2	< 1	**24**	< 0.2
Anthracene	< 0.2	< 1	**6**	< 0.2
Fluoranthene	< 0.2	< 1	**38**	< 0.2
Pyrene	< 0.2	< 1	**21**	< 0.2
Benzo[a]anthracene	< 0.2	< 1	**8**	< 0.2
Chrysene	< 0.2	< 1	**10**	< 0.2
Benzo[b]fluoranthene	< 0.2	< 1	**10**	< 0.2
Benzo[k]fluoranthene	< 0.2	< 1	**10**	< 0.2
Benzo[a]pyrene	< 0.2	< 1	**7**	< 0.2
Indeno[1,2,3-cd]pyrene	< 0.2	< 1	< 3	< 0.2
Dibenz[a,h]anthracene	< 0.2	< 1	< 3	< 0.2
Benzo[g,h,i]perylene	< 0.2	< 1	**3**	< 0.2
2-Fluorophenol (surr)	**57 %R**	**52 %R**	**62 %R**	**56 %R**
Phenol-D5 (surr)	**70 %R**	**63 %R**	**73 %R**	**63 %R**
2,4,6-Tribromophenol (surr)	**72 %R**	**78 %R**	**63 %R**	**41 %R**
Nitrobenzene-D5 (surr)	**73 %R**	**62 %R**	**65 %R**	**51 %R**
2-Fluorobiphenyl (surr)	**73 %R**	**62 %R**	**71 %R**	**61 %R**
p-Terphenyl-D14 (surr)	**75 %R**	**65 %R**	**87 %R**	**62 %R**

Dilution was required for samples PP-FD and Conv-FD due to high levels of non-target analytes.

LABORATORY REPORT

Eastern Analytical, Inc. ID#: 67691

Client: **The Johnson Company** Client Designation: **Fonda | 1-1470-13**

Sample ID:	T5-Top	PP-FD Storage Shed	
Lab Sample ID:	67691.03	67691.16	67691.19
Matrix:	soil	soil	soil
Date Sampled:	2/6/08	2/6/08	2/6/08
Date Received:	2/7/08	2/7/08	2/7/08
Units:	mg/kg	mg/kg	mg/kg
Date of Extraction/Prep:	2/12/08	2/12/08	2/12/08
Date of Analysis:	2/20/08	2/20/08	2/20/08
Analyst:	BML	BML	BML
Method:	8270C SIM	8270C SIM	8270C SIM
Dilution Factor:	1	6	1
Benzo[a]anthracene	**0.06**	< 0.1	**0.07**
Chrysene	**0.06**	< 0.1	**0.07**
Benzo[b]fluoranthene	**0.06**	< 0.1	**0.08**
Benzo[k]fluoranthene	**0.04**	< 0.1	**0.06**
Benzo[a]pyrene	**0.06**	< 0.1	**0.07**
Indeno[1,2,3-cd]pyrene	**0.04**	< 0.1	**0.05**
Dibenz[a,h]anthracene	**0.02**	< 0.1	**0.02**
Benzo[g,h,i]perylene	**0.05**	< 0.1	**0.05**

SIM Technique was employed to provide low level quantitation for these compounds. The associated batch QC is reported with the 8270C data.
Dilution was required for sample PP-FD due to high levels of non-target analytes.

LABORATORY REPORT

Eastern Analytical, Inc. ID#: 67691 **Batch ID:** 733084-35599/S020808ABN1

Client: **The Johnson Company** Client Designation: **Fonda | 1-1470-13**

QC Report

Parameter Name	Blank	LCS	LCSD	Units	Limits	RPD	Method
Phenol	< 0.2	6.1 (73 %R)	5.1 (62 %R) (16 RPD)	mg/kg	26 - 90	35	8270C
2-Chlorophenol	< 0.2	6.4 (77 %R)	5.3 (64 %R) (18 RPD)	mg/kg	25 - 102	50	8270C
2,4-Dichlorophenol	< 0.2			mg/kg			8270C
2,4,5-Trichlorophenol	< 0.2			mg/kg			8270C
2,4,6-Trichlorophenol	< 0.2			mg/kg			8270C
Pentachlorophenol	< 1	6 (77 %R)	6 (76 %R) (1 RPD)	mg/kg	17 - 109	47	8270C
2-Nitrophenol	< 0.2			mg/kg			8270C
4-Nitrophenol	< 0.2	6.1 (73 %R)	6.1 (73 %R) (0 RPD)	mg/kg	11 - 114	50	8270C
2,4-Dinitrophenol	< 1			mg/kg			8270C
2-Methylphenol	< 0.2			mg/kg			8270C
3/4-Methylphenol	< 0.2			mg/kg			8270C
2,4-Dimethylphenol	< 0.2			mg/kg			8270C
4-Chloro-3-methylphenol	< 0.2	6.2 (74 %R)	5.7 (68 %R) (8 RPD)	mg/kg	26 - 103	33	8270C
4,6-Dinitro-2-methylphenol	< 1			mg/kg			8270C
Benzoic Acid	< 1			mg/kg			8270C
N-Nitrosodimethylamine	< 0.2			mg/kg			8270C
n-Nitroso-di-n-propylamine	< 0.2	2.7 (66 %R)	2.4 (57 %R) (15 RPD)	mg/kg	41 - 126	38	8270C
n-Nitrosodiphenylamine	< 0.2			mg/kg			8270C
bis(2-Chloroethyl)ether	< 0.2			mg/kg			8270C
bis(2-chloroisopropyl)ether	< 0.2			mg/kg			8270C
bis(2-Chloroethoxy)methane	< 0.2			mg/kg			8270C
1,3-Dichlorobenzene	< 0.2			mg/kg			8270C
1,4-Dichlorobenzene	< 0.2	2.9 (70 %R)	2.4 (58 %R) (19 RPD)	mg/kg	28 - 97	27	8270C
1,2-Dichlorobenzene	< 0.2			mg/kg			8270C
1,2,4-Trichlorobenzene	< 0.2	2.9 (69 %R)	2.5 (59 %R) (16 RPD)	mg/kg	38 - 107	23	8270C
2-Chloronaphthalene	< 0.2			mg/kg			8270C
4-Chlorophenyl-phenylether	< 0.2			mg/kg			8270C
4-Bromophenyl-phenylether	< 0.2			mg/kg			8270C
Hexachloroethane	< 0.2			mg/kg			8270C
Hexachlorobutadiene	< 0.2			mg/kg			8270C
Hexachlorocyclopentadiene	< 1			mg/kg			8270C
Hexachlorobenzene	< 0.2			mg/kg			8270C
4-Chloroaniline	< 0.2			mg/kg			8270C
2-Nitroaniline	< 0.2			mg/kg			8270C
3-Nitroaniline	< 0.2			mg/kg			8270C
4-Nitroaniline	< 0.2			mg/kg			8270C
Benzyl alcohol	< 0.2			mg/kg			8270C
Nitrobenzene	< 0.2			mg/kg			8270C
Isophorone	< 0.2			mg/kg			8270C
2,4-Dinitrotoluene	< 0.2	2.8 (67 %R)	2.6 (63 %R) (6 RPD)	mg/kg	28 - 89	47	8270C
2,6-Dinitrotoluene	< 0.2			mg/kg			8270C
Benzidine	< 0.4			mg/kg			8270C
3,3'-Dichlorobenzidine	< 0.2			mg/kg			8270C
Pyridine	< 0.2			mg/kg			8270C
Azobenzene	< 0.2			mg/kg			8270C

LABORATORY REPORT

Eastern Analytical, Inc. ID#: 67691 **Batch ID:** 733084-35599/S020808ABN1

Client: **The Johnson Company** Client Designation: **Fonda | 1-1470-13**

QC Report

Parameter Name	Blank	LCS	LCSD	Units	Limits	RPD	Method
Carbazole	< 0.2			mg/kg			8270C
Dimethylphthalate	< 0.2			mg/kg			8270C
Diethylphthalate	< 0.2			mg/kg			8270C
Di-n-butylphthalate	< 0.5	3.5 (%R)	3.2 (%R) (RPD)	mg/kg			8270C
Butylbenzylphthalate	< 0.2			mg/kg			8270C
bis(2-Ethylhexyl)phthalate	< 1			mg/kg			8270C
Di-n-octylphthalate	< 0.2			mg/kg			8270C
Dibenzofuran	< 0.2			mg/kg			8270C
Naphthalene	< 0.2			mg/kg			8270C
2-Methylnaphthalene	< 0.2			mg/kg			8270C
Acenaphthylene	< 0.2			mg/kg			8270C
Acenaphthene	< 0.2	2.8 (68 %R)	2.5 (60 %R) (13 RPD)	mg/kg	31 - 137	19	8270C
Fluorene	< 0.2			mg/kg			8270C
Phenanthrene	< 0.2			mg/kg			8270C
Anthracene	< 0.2			mg/kg			8270C
Fluoranthene	< 0.2			mg/kg			8270C
Pyrene	< 0.2	3.2 (77 %R)	3.0 (73 %R) (5 RPD)	mg/kg	35 - 142	36	8270C
Benzo[a]anthracene	< 0.2			mg/kg			8270C
Chrysene	< 0.2			mg/kg			8270C
Benzo[b]fluoranthene	< 0.2			mg/kg			8270C
Benzo[k]fluoranthene	< 0.2			mg/kg			8270C
Benzo[a]pyrene	< 0.2			mg/kg			8270C
Indeno[1,2,3-cd]pyrene	< 0.2			mg/kg			8270C
Dibenz[a,h]anthracene	< 0.2			mg/kg			8270C
Benzo[g,h,i]perylene	< 0.2			mg/kg			8270C
2-Fluorophenol (surr)	63 %R	69 %R	57 %R	mg/kg	25 - 121		8270C
Phenol-D5 (surr)	68 %R	77 %R	64 %R	mg/kg	24 - 113		8270C
2,4,6-Tribromophenol (surr)	77 %R	80 %R	75 %R	mg/kg	19 - 122		8270C
Nitrobenzene-D5 (surr)	67 %R	73 %R	61 %R	mg/kg	23 - 120		8270C
2-Fluorobiphenyl (surr)	69 %R	76 %R	65 %R	mg/kg	30 - 115		8270C
p-Terphenyl-D14 (surr)	87 %R	80 %R	73 %R	mg/kg	18 - 137		8270C

LABORATORY REPORT

Eastern Analytical, Inc. ID#: 67691 **Batch ID:** 733084-36177/S020808ABNSI1

Client: **The Johnson Company** Client Designation: **Fonda | 1-1470-13**

QC Report

Parameter Name	Blank	LCS	LCSD	Units	Limits	RPD	Method
Benzo[a]anthracene	< 0.02			mg/kg			8270C SIM
Chrysene	< 0.02			mg/kg			8270C SIM
Benzo[b]fluoranthene	< 0.02			mg/kg			8270C SIM
Benzo[k]fluoranthene	< 0.02			mg/kg			8270C SIM
Benzo[a]pyrene	< 0.02			mg/kg			8270C SIM
Indeno[1,2,3-cd]pyrene	< 0.02			mg/kg			8270C SIM
Dibenz[a,h]anthracene	< 0.02			mg/kg			8270C SIM
Benzo[g,h,i]perylene	< 0.02			mg/kg			8270C SIM

LABORATORY REPORT

Eastern Analytical, Inc. ID#: **67691** **Batch ID:** 733084-35599/S020808ABN1

Client: **The Johnson Company** Client Designation: **Fonda | 1-1470-13**

QC Report

Parameter Name	MS/MSD Parent ID	MS/MSD Parent	Matrix Spike	MSD	Units	Limits	RPD	Method
Phenol	67691.18	< 1			mg/kg	26 - 90	35	8270C
2-Chlorophenol	67691.18	< 1			mg/kg	25 - 102	50	8270C
2,4-Dichlorophenol	67691.18	< 1			mg/kg			8270C
2,4,5-Trichlorophenol	67691.18	< 1			mg/kg			8270C
2,4,6-Trichlorophenol	67691.18	< 1			mg/kg			8270C
Pentachlorophenol	67691.18	< 5			mg/kg	17 - 109	47	8270C
2-Nitrophenol	67691.18	< 1			mg/kg			8270C
4-Nitrophenol	67691.18	< 1			mg/kg	11 - 114	50	8270C
2,4-Dinitrophenol	67691.18	< 5			mg/kg			8270C
2-Methylphenol	67691.18	< 1			mg/kg			8270C
3/4-Methylphenol	67691.18	< 1			mg/kg			8270C
2,4-Dimethylphenol	67691.18	< 1			mg/kg			8270C
4-Chloro-3-methylphenol	67691.18	< 1			mg/kg	26 - 103	33	8270C
4,6-Dinitro-2-methylphenol	67691.18	< 5			mg/kg			8270C
Benzoic Acid	67691.18	< 5			mg/kg			8270C
N-Nitrosodimethylamine	67691.18	< 1			mg/kg			8270C
n-Nitroso-di-n-propylamine	67691.18	< 1			mg/kg	41 - 126	38	8270C
n-Nitrosodiphenylamine	67691.18	< 1			mg/kg			8270C
bis(2-Chloroethyl)ether	67691.18	< 1			mg/kg			8270C
bis(2-chloroisopropyl)ether	67691.18	< 1			mg/kg			8270C
bis(2-Chloroethoxy)methane	67691.18	< 1			mg/kg			8270C
1,3-Dichlorobenzene	67691.18	< 1			mg/kg			8270C
1,4-Dichlorobenzene	67691.18	< 1			mg/kg	28 - 97	27	8270C
1,2-Dichlorobenzene	67691.18	< 1			mg/kg			8270C
1,2,4-Trichlorobenzene	67691.18	< 1			mg/kg	38 - 107	23	8270C
2-Chloronaphthalene	67691.18	< 1			mg/kg			8270C
4-Chlorophenyl-phenylether	67691.18	< 1			mg/kg			8270C
4-Bromophenyl-phenylether	67691.18	< 1			mg/kg			8270C
Hexachloroethane	67691.18	< 1			mg/kg			8270C
Hexachlorobutadiene	67691.18	< 1			mg/kg			8270C
Hexachlorocyclopentadiene	67691.18	< 5			mg/kg			8270C
Hexachlorobenzene	67691.18	< 1			mg/kg			8270C
4-Chloroaniline	67691.18	< 1			mg/kg			8270C
2-Nitroaniline	67691.18	< 1			mg/kg			8270C
3-Nitroaniline	67691.18	< 1			mg/kg			8270C
4-Nitroaniline	67691.18	< 1			mg/kg			8270C
Benzyl alcohol	67691.18	< 1			mg/kg			8270C
Nitrobenzene	67691.18	< 1			mg/kg			8270C
Isophorone	67691.18	< 1			mg/kg			8270C
2,4-Dinitrotoluene	67691.18	< 1			mg/kg	28 - 89	47	8270C
2,6-Dinitrotoluene	67691.18	< 1			mg/kg			8270C
Benzidine	67691.18	< 1			mg/kg			8270C
3,3'-Dichlorobenzidine	67691.18	< 1			mg/kg			8270C
Pyridine	67691.18	< 1			mg/kg			8270C
Azobenzene	67691.18	< 1			mg/kg			8270C

LABORATORY REPORT

Eastern Analytical, Inc. ID#: **67691** **Batch ID:** 733084-35599/S020808ABN1

Client: **The Johnson Company** Client Designation: **Fonda | 1-1470-13**

QC Report

Parameter Name	MS/MSD Parent ID	MS/MSD Parent	Matrix Spike	MSD	Units	Limits	RPD	Method
Carbazole	67691.18	< 1			mg/kg			8270C
Dimethylphthalate	67691.18	< 1			mg/kg			8270C
Diethylphthalate	67691.18	< 1			mg/kg			8270C
Di-n-butylphthalate	67691.18	< 1			mg/kg			8270C
Butylbenzylphthalate	67691.18	< 1			mg/kg			8270C
bis(2-Ethylhexyl)phthalate	67691.18	< 1			mg/kg			8270C
Di-n-octylphthalate	67691.18	< 1			mg/kg			8270C
Dibenzofuran	67691.18	< 1			mg/kg			8270C
Naphthalene	67691.18	< 1	4 (%R)		mg/kg			8270C
2-Methylnaphthalene	67691.18	< 1	4 (%R)		mg/kg			8270C
Acenaphthylene	67691.18	< 1	4 (%R)		mg/kg			8270C
Acenaphthene	67691.18	< 1	4 (54 %R)		mg/kg	31 - 137	19	8270C
Fluorene	67691.18	< 1	4 (%R)		mg/kg			8270C
Phenanthrene	67691.18	4	7 (%R)		mg/kg			8270C
Anthracene	67691.18	< 1	4 (%R)		mg/kg			8270C
Fluoranthene	67691.18	5	7 (%R)		mg/kg			8270C
Pyrene	67691.18	5	8 (48 %R)		mg/kg	35 - 142	36	8270C
Benzo[a]anthracene	67691.18	2	5 (%R)		mg/kg			8270C
Chrysene	67691.18	4	6 (%R)		mg/kg			8270C
Benzo[b]fluoranthene	67691.18	2	6 (%R)		mg/kg			8270C
Benzo[k]fluoranthene	67691.18	2	5 (%R)		mg/kg			8270C
Benzo[a]pyrene	67691.18	5	5 (%R)		mg/kg			8270C
Indeno[1,2,3-cd]pyrene	67691.18	1	3 (%R)		mg/kg			8270C
Dibenz[a,h]anthracene	67691.18	< 1	3 (%R)		mg/kg			8270C
Benzo[g,h,i]perylene	67691.18	2	3 (%R)		mg/kg			8270C
2-Fluorophenol (surr)	67691.18	31 %R	34 %R		mg/kg	25 - 121		8270C
Phenol-D5 (surr)	67691.18	47 %R	48 %R		mg/kg	24 - 113		8270C
2,4,6-Tribromophenol (surr)	67691.18	42 %R	44 %R		mg/kg	19 - 122		8270C
Nitrobenzene-D5 (surr)	67691.18	51 %R	61 %R		mg/kg	23 - 120		8270C
2-Fluorobiphenyl (surr)	67691.18	57 %R	75 %R		mg/kg	30 - 115		8270C
p-Terphenyl-D14 (surr)	67691.18	61 %R	90 %R		mg/kg	18 - 137		8270C

LABORATORY REPORT

Eastern Analytical, Inc. ID#: 67691 **Batch ID:** 733084-35599/S020808ABN1

Client: **The Johnson Company** Client Designation: **Fonda | 1-1470-13**

Acid and Base/Neutral Extractable Compounds QA/QC and Narrative Report

Matrix:	Aqueous		Solid	
Units:	%		%	
EPA Method:	8270	RPD	8270	RPD
Acid Extractables Spikes:				
Phenol	12-110	42	26-90	35
2-Chlorophenol	27-123	40	25-102	50
Pentachlorophenol	9-103	50	17-109	47
4-Nitrophenol	10-80	50	11-114	50
4-Chloro-3-methylphenol	23-97	42	26-103	33
Base/Neutral Extractables Spikes:				
N-Nitroso-di-n-propylamine	41-116	38	41-126	38
1,4-Dichlorobenzene	36-97	28	28-104	27
1,2,4-Trichlorobenzene	39-98	28	38-107	23
2,4-Dinitrotoluene	24-96	38	28-89	47
Acenaphthene	46-118	31	31-137	19
Pyrene	26-127	31	35-142	36
Acid Extractables Surrogates:				
2-Fluorophenol	21-110		25-121	
Phenol-d5	10-94		24-113	
2,4,6-Tribromophenol	10-123		19-122	
Base/Neutral Extractables Surrogates:				
Nitrobenzene-d5	35-114		23-120	
2-Fluorobiphenyl	43-116		30-115	
p-Terphenyl-d14	33-141		18-137	

Samples were extracted and analyzed within holding time limits.
Instrumentation was tuned and calibrated in accordance with the method requirements.
The associated method blank(s) were free of contamination at the reporting limit.
The associated (MS) matrix spike(s) and/or (LCS) Laboratory Control Sample(s) met the above stated criteria.
There were no exceptions in the analyses, unless noted.
DOR: Diluted out of calibration range.
MI: Matrix interference.

LABORATORY REPORT

Eastern Analytical, Inc. ID#: 67691

Client: **The Johnson Company** Client Designation: **Fonda | 1-1470-13**

Sample ID:	T1-Bott	T2-Bott	T5-Top	T-Dup	Pad 2 (S) Conc	Pad 2 (N) Conc
Lab Sample ID:	67691.01	67691.02	67691.03	67691.04	67691.06	67691.07
Matrix:	soil	soil	soil	soil	solid	solid
Date Sampled:	2/6/08	2/6/08	2/6/08	2/6/08	2/6/08	2/6/08
Date Received:	2/7/08	2/7/08	2/7/08	2/7/08	2/7/08	2/7/08
Units:	mg/kg	mg/kg	mg/kg	mg/kg	mg/kg	mg/kg
Date of Extraction/Prep:	2/7/08	2/7/08	2/7/08	2/7/08	2/7/08	2/7/08
Date of Analysis:	2/16/08	2/16/08	2/16/08	2/16/08	2/16/08	2/16/08
Analyst:	JC	JC	JC	JC	JC	JC
Method:	8082	8082	8082	8082	8082	8082
Dilution Factor:	1	1	1	1	1	1
PCB-1016	< 0.1	< 0.1	< 0.1	< 0.1	< 0.1	< 0.1
PCB-1221	< 0.1	< 0.1	< 0.1	< 0.1	< 0.1	< 0.1
PCB-1232	< 0.1	< 0.1	< 0.1	< 0.1	< 0.1	< 0.1
PCB-1242	< 0.1	< 0.1	< 0.1	< 0.1	< 0.1	< 0.1
PCB-1248	< 0.1	< 0.1	< 0.1	< 0.1	< 0.1	< 0.1
PCB-1254	< 0.1	< 0.1	< 0.1	< 0.1	< 0.1	< 0.1
PCB-1260	< 0.1	< 0.1	< 0.1	< 0.1	< 0.1	< 0.1
TMX (surr)	**83 %R**	**95 %R**	**102 %R**	**102 %R**	**91 %R**	**109 %R**
DCB (surr)	**77 %R**	**90 %R**	**100 %R**	**99 %R**	**93 %R**	**106 %R**

LABORATORY REPORT

Eastern Analytical, Inc. ID#: 67691

Client: **The Johnson Company** Client Designation: **Fonda | 1-1470-13**

Sample ID:	Pad 2 (N) Soil	Pad 2 (E) Soil	Pad 2 (W) Soil	Pad 2 (S) Soil	Pad 1 (N) Soil	Pad 1 (E) Soil
Lab Sample ID:	67691.08	67691.09	67691.1	67691.11	67691.12	67691.13
Matrix:	soil	soil	soil	soil	soil	soil
Date Sampled:	2/6/08	2/6/08	2/6/08	2/6/08	2/6/08	2/6/08
Date Received:	2/7/08	2/7/08	2/7/08	2/7/08	2/7/08	2/7/08
Units:	mg/kg	mg/kg	mg/kg	mg/kg	mg/kg	mg/kg
Date of Extraction/Prep:	2/7/08	2/7/08	2/7/08	2/7/08	2/7/08	2/7/08
Date of Analysis:	2/16/08	2/16/08	2/17/08	2/17/08	2/16/08	2/16/08
Analyst:	JC	JC	JC	JC	JC	JC
Method:	8082	8082	8082	8082	8082	8082
Dilution Factor:	1	1	1	2	1	1
PCB-1016	< 0.1	< 0.1	< 0.1	< 0.1	< 0.1	< 0.1
PCB-1221	< 0.1	< 0.1	< 0.1	< 0.1	< 0.1	< 0.1
PCB-1232	< 0.1	< 0.1	< 0.1	< 0.1	< 0.1	< 0.1
PCB-1242	< 0.1	< 0.1	< 0.1	< 0.1	< 0.1	< 0.1
PCB-1248	< 0.1	< 0.1	< 0.1	< 0.1	< 0.1	< 0.1
PCB-1254	< 0.1	< 0.1	< 0.1	< 0.1	< 0.1	< 0.1
PCB-1260	< 0.1	**0.2**	< 0.1	**0.4**	< 0.1	< 0.1
TMX (surr)	**80 %R**	**76 %R**	**MI**	**MI**	**99 %R**	**92 %R**
DCB (surr)	**75 %R**	**87 %R**	**74 %R**	**82 %R**	**101 %R**	**83 %R**

MI: Matrix Interference.
Pad 2 (S) Soil: The dilution factor is elevated due to the low solids content of the sample. There is no impact to the reporting limits.

LABORATORY REPORT

Eastern Analytical, Inc. ID#: 67691

Client: **The Johnson Company** Client Designation: **Fonda | 1-1470-13**

Sample ID:	Pad 1 (W) Soil	Pad 1 (S) Soil	PP-FD	Conv-FD	Storage Shed
Lab Sample ID:	67691.14	67691.15	67691.16	67691.17	67691.19
Matrix:	soil	soil	soil	soil	soil
Date Sampled:	2/6/08	2/6/08	2/6/08	2/6/08	2/6/08
Date Received:	2/7/08	2/7/08	2/7/08	2/7/08	2/7/08
Units:	mg/kg	mg/kg	mg/kg	mg/kg	mg/kg
Date of Extraction/Prep:	2/7/08	2/7/08	2/8/08	2/8/08	2/8/08
Date of Analysis:	2/16/08	2/16/08	2/16/08	2/17/08	2/16/08
Analyst:	JC	JC	JC	JC	JC
Method:	8082	8082	8082	8082	8082
Dilution Factor:	1	1	3	2	1
PCB-1016	< 0.1	< 0.1	< 0.1	< 0.1	< 0.1
PCB-1221	< 0.1	< 0.1	< 0.1	< 0.1	< 0.1
PCB-1232	< 0.1	< 0.1	< 0.1	< 0.1	< 0.1
PCB-1242	< 0.1	< 0.1	< 0.1	< 0.1	< 0.1
PCB-1248	< 0.1	< 0.1	< 0.1	< 0.1	< 0.1
PCB-1254	< 0.1	< 0.1	**0.8**	< 0.1	< 0.1
PCB-1260	< 0.1	< 0.1	< 0.1	< 0.1	< 0.1
TMX (surr)	**99 %R**	**93 %R**	**109 %R**	**MI**	**117 %R**
DCB (surr)	**103 %R**	**87 %R**	**84 %R**	**44 %R**	**113 %R**

MI: Matrix Interference.
PP-FD and Conv-FD: The dilution factors are elevated due to the low solids content of the samples. There is no impact to the reporting limits.

LABORATORY REPORT

Eastern Analytical, Inc. ID#: 67691 **Batch ID:** 733080-37616/S020708PCB1

Client: **The Johnson Company** Client Designation: **Fonda | 1-1470-13**

QC Report

Parameter Name	Blank	LCS	LCS Dup	Units	Date of Analysis	Method
PCB-1016	< 0.1	< 0.1 (54 %R)	< 0.1 (51 %R) (6 RPD)	mg/kg	2/16/08	8082
PCB-1221	< 0.1	< 0.1 (%R N/A)	< 0.1 (%R N/A) (RPD N/A)	mg/kg	2/16/08	8082
PCB-1232	< 0.1	< 0.1 (%R N/A)	< 0.1 (%R N/A) (RPD N/A)	mg/kg	2/16/08	8082
PCB-1242	< 0.1	< 0.1 (%R N/A)	< 0.1 (%R N/A) (RPD N/A)	mg/kg	2/16/08	8082
PCB-1248	< 0.1	< 0.1 (%R N/A)	< 0.1 (%R N/A) (RPD N/A)	mg/kg	2/16/08	8082
PCB-1254	< 0.1	< 0.1 (%R N/A)	< 0.1 (%R N/A) (RPD N/A)	mg/kg	2/16/08	8082
PCB-1260	< 0.1	< 0.1 (44 %R)	< 0.1 (44 %R) (0 RPD)	mg/kg	2/16/08	8082
TMX (surr)	104 %R	103 %R	102 %R	% Rec	2/16/08	8082
DCB (surr)	104 %R	105 %R	104 %R	% Rec	2/16/08	8082

LABORATORY REPORT

Eastern Analytical, Inc. ID#: 67691 **Batch ID:** 733080-37616/S020708PCB1

Client: **The Johnson Company** Client Designation: **Fonda | 1-1470-13**

PCB QA/QC and Narrative Report

Matrix:	Aqueous	Solid
Units:	%	%
EPA Method:	8082	8082
Aroclors 1016-1260	30-150	30-150
TMX(Surr)	30-150	30-150
DCB(Surr)	30-150	30-150

Samples were extracted and analyzed within holding time limits.
Instrumentation was calibrated in accordance with the method requirements.
The associated method blank(s) were free of contamination at the reporting limit.
All samples met the above stated criteria for surrogate recovery.
The associated Matrix Spike(s) and/or Laboratory Control Sample(s) met the above stated criteria.
There were no exceptions in the analyses, unless noted.

LABORATORY REPORT

Eastern Analytical, Inc. ID#: 67691

Client: **The Johnson Company** Client Designation: **Fonda | 1-1470-13**

Sample ID:	PP-FD	Conv-FD	B Drain	Storage Shed					
Lab Sample ID:	67691.16	67691.17	67691.18	67691.19					
Matrix:	soil	soil	soil	soil					
Date Sampled:	2/6/08	2/6/08	2/6/08	2/6/08	**Analytical Matrix**	**Units**	**Date of Analysis**	**Method**	**Analyst**
Date Received:	2/7/08	2/7/08	2/7/08	2/7/08					
Antimony	**0.6**	**0.8**	**1.3**	< 0.5	SolTotDry	mg/kg	2/13/08	6020	DS
Arsenic	**1.8**	**6.9**	**4.5**	**3.4**	SolTotDry	mg/kg	2/13/08	6020	DS
Beryllium	< 0.5	< 0.5	< 0.5	< 0.5	SolTotDry	mg/kg	2/13/08	6020	DS
Cadmium	**0.6**	**17**	**5.5**	< 0.5	SolTotDry	mg/kg	2/13/08	6020	DS
Chromium	**5.4**	**100**	**57**	**31**	SolTotDry	mg/kg	2/13/08	6020	DS
Copper	**310**	**2700**	**300**	**18**	SolTotDry	mg/kg	2/13/08	6020	DS
Lead	**220**	**610**	**260**	**130**	SolTotDry	mg/kg	2/13/08	6020	DS
Mercury	< 0.1	**1.6**	**4.8**	< 0.1	SolTotDry	mg/kg	2/13/08	6020	DS
Nickel	**5.1**	**76**	**360**	**18**	SolTotDry	mg/kg	2/13/08	6020	DS
Selenium	< 0.5	< 0.5	< 0.5	< 0.5	SolTotDry	mg/kg	2/13/08	6020	DS
Silver	< 0.5	< 0.5	**1.1**	< 0.5	SolTotDry	mg/kg	2/13/08	6020	DS
Thallium	< 0.5	< 0.5	< 0.5	< 0.5	SolTotDry	mg/kg	2/13/08	6020	DS
Zinc	**210**	**1400**	**430**	**270**	SolTotDry	mg/kg	2/13/08	6020	DS

LABORATORY REPORT

Eastern Analytical, Inc. ID#: 67691

Client: **The Johnson Company** Client Designation: **Fonda | 1-1470-13**

QC Report

Parameter Name	Blank	LCS	LCS Dup	Units	Date of Analysis	Method
Antimony	< 0.5	44 (111 %R)		mg/kg	2/13/08	6020
Arsenic	< 0.5	37 (93 %R)		mg/kg	2/13/08	6020
Beryllium	< 0.5	37 (93 %R)		mg/kg	2/13/08	6020
Cadmium	< 0.5	36 (91 %R)		mg/kg	2/13/08	6020
Chromium	< 0.5	38 (95 %R)		mg/kg	2/13/08	6020
Copper	< 0.5	38 (95 %R)		mg/kg	2/13/08	6020
Lead	< 0.5	37 (93 %R)		mg/kg	2/13/08	6020
Mercury	< 0.1	0.4 (90 %R)		mg/kg	2/13/08	6020
Nickel	< 0.5	38 (96 %R)		mg/kg	2/13/08	6020
Selenium	< 0.5	38 (94 %R)		mg/kg	2/13/08	6020
Silver	< 0.5	10 (101 %R)		mg/kg	2/13/08	6020
Thallium	< 0.5	37 (92 %R)		mg/kg	2/13/08	6020
Zinc	< 0.5	35 (88 %R)		mg/kg	2/13/08	6020

Parameter Name	MS/MSD Parent ID	MS/MSD Parent	Matrix Spike	Matrix Spike Duplicate
Antimony	67691.19	< 0.5	1200 (117 %R)	1200 (122 %R) (4 RPD)
Arsenic	67691.19	3.4	1000 (98 %R)	1000 (100 %R) (2 RPD)
Beryllium	67691.19	< 0.5	1100 (112 %R)	1200 (120 %R) (7 RPD)
Cadmium	67691.19	< 0.5	1000 (99 %R)	1000 (100 %R) (1 RPD)
Chromium	67691.19	31	990 (95 %R)	1000 (99 %R) (4 RPD)
Copper	67691.19	18	980 (95 %R)	1000 (97 %R) (2 RPD)
Lead	67691.19	130	1000 (90 %R)	1100 (91 %R) (1 RPD)
Mercury	67691.19	< 0.1	11 (104 %R)	11 (108 %R) (4 RPD)
Nickel	67691.19	18	980 (95 %R)	1000 (98 %R) (3 RPD)
Selenium	67691.19	< 0.5	1000 (101 %R)	1100 (104 %R) (3 RPD)
Silver	67691.19	< 0.5	880 (87 %R)	850 (84 %R) (4 RPD)
Thallium	67691.19	< 0.5	860 (85 %R)	870 (86 %R) (1 RPD)
Zinc	67691.19	270	1300 (97 %R)	1300 (100 %R) (3 RPD)

LABORATORY REPORT

Eastern Analytical, Inc. ID#:67691 **Batch ID:**

Client: **The Johnson Company** Client Designation: **Fonda | 1-1470-13**

Metals QA/QC and Narrative Report

QA/QC:	LCS	MS	MSD
Matrix:	Aqueous/Soil	Aqueous/Soil	Aqueous/Soil
Units:	%	%	%
EPA Method:	6010B/6020	6010B/6020	6010B/6020
Aluminum	85-115	75-125	75-125
Antimony	85-115	75-125	75-125
Arsenic	85-115	75-125	75-125
Barium	85-115	75-125	75-125
Beryllium	85-115	75-125	75-125
Boron	85-115	75-125	75-125
Cadmium	85-115	75-125	75-125
Calcium	85-115	75-125	75-125
Chromium	85-115	75-125	75-125
Chromium III	85-115	75-125	75-125
Chromium IV	85-115	75-125	75-125
Cobalt	85-115	75-125	75-125
Copper	85-115	75-125	75-125
Iron	85-115	75-125	75-125
Lead	85-115	75-125	75-125
Magnesium	85-115	75-125	75-125
Manganese	85-115	75-125	75-125
Mercury	85-115	75-125	75-125
Molybdenum	85-115	75-125	75-125
Nickel	85-115	75-125	75-125
Phosphorus	85-115	75-125	75-125
Potassium	85-115	75-125	75-125
Selenium	85-115	75-125	75-125
Silicon	85-115	75-125	75-125
Silver	85-115	75-125	75-125
Sodium	85-115	75-125	75-125
Thallium	85-115	75-125	75-125
Tin	85-115	75-125	75-125
Titanium	85-115	75-125	75-125
Vanadium	85-115	75-125	75-125
Zinc	85-115	75-125	75-125

Samples were analyzed within holding time limits.
Instrumentation was calibrated in accordance with the method requirements.
The method blanks were free of contamination at the reporting limits.
The associated matrix spikes and/or Laboratory Control Samples met the above stated criteria.
There were no exceptions in the analyses, unless noted below.

Chain-of-Custody Record

For 67691

Bold Fields Required. Please Circle Requested Analysis.

Sample I.D.	Sampling Date/Time *If Composite, Indicate Both Start & Finish Date/Time	Matrix (see below)	Grab/*Composite	VOC: NH524.2 Full List 524.2 BTEX	VOC: 524.2 MTBE ONLY NH8260B Full List (8260B) 8021B VTICs 624	VOC: 8021B BTEX HALOS	VOC: 8015B GRO MEGRO MAVPH	SVOC: 8270C 625 SVTICs ABN A BN PAH	SVOC: TPH8100 L1 L2	SVOC: 8015B DRO MEDRO MAEPH	SVOC: 608 PEST/PCB PEST 8081A (PCB 8082)	SVOC: Oil & Grease 1664 TPH 1664	TCLP: TCLP 1311 ABN Metals VOC Pest Herb	Metals: Dissolved Metals (List Below)	Metals: Total Metals (List Below)	Inorganics: TS TSS TDS Spec. Con.	Inorganics: Br Cl F SO_4 NO_2 NO_3 NO_2/NO_3	Inorganics: BOD CBOD T. Alk.	Inorganics: TKN NH_3 T. Phos.	Inorganics: pH T. Res. Chlorine	Inorganics: COD Phenols TOC	Inorganics: Total Cyanide Total Sulfide	Inorganics: Reactive Cyanide Reactive Sulfide Flashpoint Ignitability	Micro: T. Coliform E. Coli F. Coliform Enterococci Heterotrophic Plate Count	Other	Other	Other	# of Containers	Notes MeOH Vial #
T1-Batt	2/6/08 10:45				1						1																	2	
T2-Batt	2/6/08 10:30				1						1																	2	
T3-Top	" 10:15				1			1			1																	3	
T-Dup	" 06:00				1						1																	2	
Trip Blank	" —				1																							1	
Pad 2 (S) Conc	" 10:35										1																	1	
Pad 2 (N) Conc	" 10:30										1																	1	
Pad 2 (N) Soil	" 10:10										1																	1	
Pad 2 (E) Soil	" 10:15										1																	1	
Pad 2 (W) Soil	" 10:25										1																	1	

Matrix: A-Air; S-Soil; GW-Ground Water; SW-Surface Water; DW-Drinking Water; WW-Waste water

Preservative: H-HCL; N-HNO_3; S-H_2SO_4; Na-NaOH; M-MEOH

Notes: 6

Project Manager: Rhonda Kay

Company: The Johnson Company

Address: 100 State St.

City: Montpelier State: VT Zip: 05602

Phone: 802-229-4600 Ext.:

Fax:

E-Mail: RTK@jcomail.com

Site Name: Enda

Project #: 1-1470-13

State: NH MA ME (VT) Other:

Is Your Project RGP? Y / N

Quote #: PO #:

Date Needed: 2/18/08

QA/QC Reporting Level: A (B) C OR MA MCP Presumptive Certainty

Reporting Options: Prelims (Yes) or No; If Yes: Fax or (PDF)

Electronic Options: No Fax (E-Mail) (PDF) Equis

Temp. 3.7 °C

Ice? (Yes) No

Sampler(s): Rhonda Kay / Kyle Mainer

Relinquished By: Rhonda Kay Date: 2/6/08 Time: 16:50 Received By:

Relinquished By: UPS Date: 02/07/2008 Time: 1030 Received By: Jenfer Sam

Relinquished By: Date: Time: Received By:

Metals: 8 RCRA 13 PP Fe, Mn Pb, Cu

Other Metals:

Dissolved Metals Field Filtered? Yes No

Notes: (ie: Special Detection Limits, Billing Info, If Different)

Full SVOC list w/ low level detections for PAHs.

eastern analytical, inc.
professional laboratory services
25 Chenell Drive | Concord, NH 03301 | Tel: 603.228.0525 | 1.800.287.0525 | Fax: 603.228.4591 | E-Mail: customer_service@eailabs.com | www.eailabs.com

(WHITE: Original GREEN: Project Manager)

Chain-of-Custody Record

For L.

67691

Bold Fields Required. Please Circle Requested Analysis.

Sample I.D.	Sampling Date/Time *If Composite, Indicate Both Start & Finish Date/Time	Matrix (see below)	Grab/*Composite	VOC: NH524.2 Full List 524.2 BTEX	VOC: 524.2 MTBE only	VOC: NH8260B Full List (8260B)	VOC: 8021B VTICs 624	VOC: 8021B BTEX HALOS	VOC: 8015B GRO MEGRO MAPH	SVOC: 8270C (625) ABN	SVOC: SVTICs BN PAH	SVOC: TPH8100 L1 L2	SVOC: 8015B DRO MEDRO MAEPH	SVOC: 608 PEST/PCB (PCB 8082)	SVOC: PEST 8081A	SVOC: Oil & Grease 1664 TPH 1664	TCLP: TCLP 1311 ABN Metals VOC PEST Herb	Metals: Dissolved Metals (List Below)	Metals: Total Metals (List Below)	Inorganics: TS TSS TDS Spec. Con.	Inorganics: Br Cl F SO_4 NO_2 NO_3	Inorganics: BOD CBOD T. Alk.	Inorganics: TKN NH_3 T. Phos.	Inorganics: pH T. Res. Chlorine	Inorganics: COD Phenols TOC	Inorganics: Total Cyanide Total Sulfide	Inorganics: Reactive Cyanide Reactive Sulfide Flashpoint Ignitability	Micro: T. Coliform E. Coli	Micro: F. Coliform Enterococci Heterotrophic Plate Count	Other	Other	Other	# of Containers	Notes MeOH Vial #
Pad 2(S) soil	2/6/08 10:20																																1	
Pad 1(N) soil	" 10:00																																1	
Pad 1(E) soil	" 10:05																																1	
Pad 1(W) soil	" 09:55																																1	
Pad 1(S) soil	" 09:50																																1	
PP-FD	" 12:45									1				1				1															3	
Conv-FD	" 12:35									1				1				1															3	
BDrain	" 14:30					1				1				3				1															3	
Storage Shed	" 14:45					1				1				1				1															4	

Matrix: A-Air; S-Soil; GW-Ground Water; SW-Surface Water; DW-Drinking Water; WW-Waste water

Preservative: H-HCL; N-HNO_3; S-H_2SO_4; Na-NaOH; M-MEOH

Project Manager: Rhonda Kay

Company: The Johnson Company

Address: 100 State St.

City: Montpelier **State:** VT **Zip:** ~~05602~~ 05602

Phone: 802-229-4600 **Ext.:** 137

Fax:

E-Mail: RTK@jcomail.com

Site Name: Fonda

Project #: 1-1470-13

State: NH MA ME (VT) **Other:**

Is Your Project RGP? Y / N

Quote #: **PO #:**

Date Needed: 2/19/08

QA/QC Reporting Level

A (B) C

OR

MA MCP

Presumptive Certainty

Reporting Options

Prelims: (Yes) or No

If Yes: Fax or (PDF)

Electronic Options

No Fax (E-Mail) (PDF) Equis

Temp. 3.7 °C

Ice? (Yes) No

Sampler(s): Kurt Mylet

Relinquished By:	Date:	Time:	Received By:
	2/6/08	16:50	
UPS	02/07/2008	1030	Jenifer Lane

Metals: 8 RCRA (13 PP) Fe, Mn Pb, Cu

Other Metals:

Dissolved Metals Field Filtered? Yes No

Notes: (ie: Special Detection Limits, Billing Info, If Different)

SVOCs - full scan w/ low level detections for PAHs

EXCEPT ~~Boiler~~ BDrain sample PAHs only

eastern analytical, inc.
professional laboratory services
25 Chenell Drive | Concord, NH 03301 | Tel: 603.228.0525 | 1.800.287.0525 | Fax: 603.228.4591 | E-Mail: customer_service@eailabs.com | www.eailabs.com

(White: Original Green: Project Manager)

eastern analytical

professional laboratory services

Rhonda Kay
The Johnson Company
100 State Street
Montpelier , VT 05602

FEB 28 2008

ACCREDITED IN ACCORDANCE WITH nelac

Subject: Laboratory Report

Eastern Analytical, Inc. ID:	67824
Client Identification:	Fonda | 1-1470-13
Date Received:	2/15/2008

Dear Ms. Kay :

Enclosed please find the laboratory report for the above identified project. All analyses were performed in accordance with our QA/QC Program. Unless otherwise stated, holding times, preservation techniques, container types, and sample conditions adhered to EPA Protocol. Samples which were collected by Eastern Analytical, Inc. (EAI) were collected in accordance with approved EPA procedures. Eastern Analytical, Inc. (EAI) certifies that the enclosed test results meet all requirements of NELAP and other applicable state certifications. Please refer to our website at www.eailabs.com for a copy of our NELAP certificate and accredited parameters.

The following standard abbreviations and conventions apply throughout all EAI reports:

Solid samples are reported on a dry weight basis, unless otherwise noted

<:	"less than" followed by the detection limit
TNR:	Testing Not Requested
ND:	None Detected, no established detection limit
RL:	Reporting Limits
%R:	% Recovery

Eastern Analytical Inc. maintains certification in the following states: Connecticut (PH-0492), Maine (NH005), Massachusetts (M-NH005), New Hampshire/NELAP (1012), Rhode Island (269) and Vermont (VT1012).

This report package contains the following information: Sample Conditions summary, Analytical Results/Data and copies of the Chain of Custody. This report may not be reproduced except in full, without the the written approval of the laboratory.

Analytical Deviation & QA/QC Documentation:
Quality Control Samples associated with this project are included in this report. At a minimum, a Method Blank and Laboratory Control Sample (LCS) are reported. Matrix Spikes and Duplicates are reported where applicable. Deviations are narrated on the QC pages.

If you have any questions regarding the results contained within, please feel free to directly contact me, or the chemist(s) who performed the testing in question. Unless otherwise requested, we will dispose of the sample(s) 30 days from the sample receipt date.

We appreciate this opportunity to be of service and look forward to your continued patronage.

Sincerely,

Lorraine Olashaw	2.26.08	10
Lorraine Olashaw, Lab Director	Date	# of pages (excluding cover letter)

SAMPLE CONDITIONS PAGE

Eastern Analytical, Inc. ID#: 67824

Client: **The Johnson Company** Client Designation: **Fonda | 1-1470-13**

Temperature upon receipt (°C): 9.3 **Received on ice or cold packs (Yes/No): N**

Lab ID	Sample ID	Date Received	Date Sampled	Sample Matrix	% Dry Weight	Exceptions/Comments (other than thermal preservation)
67824.01	MW-1 (0-1')	2/15/08	2/14/08	soil	88.1	Adheres to Sample Acceptance Policy
67824.02	MW-2 (0-1')	2/15/08	2/14/08	soil	92.3	Adheres to Sample Acceptance Policy
67824.03	MW-3 (0-1')	2/15/08	2/14/08	soil	88.8	Adheres to Sample Acceptance Policy
67824.04	MW-4 (0-1')	2/15/08	2/14/08	soil	91.0	Adheres to Sample Acceptance Policy
67824.05	MW-5 (0-1')	2/15/08	2/14/08	soil	94.8	Adheres to Sample Acceptance Policy
67824.06	MW-6 (0-1')	2/15/08	2/14/08	soil	91.8	Adheres to Sample Acceptance Policy
67824.07	MW-7 (0-1')	2/15/08	2/14/08	soil	91.5	Adheres to Sample Acceptance Policy
67824.08	MW-8 (0-1')	2/15/08	2/14/08	soil	93.8	Adheres to Sample Acceptance Policy
67824.09	MW-9 (0-1')	2/15/08	2/14/08	soil	86.6	Adheres to Sample Acceptance Policy Bottom of container received broken, transferred to new container in the laboratory
67824.1	MW-10 (0-1')	2/15/08	2/14/08	soil	88.9	Adheres to Sample Acceptance Policy
67824.11	MW-11 (0-1')	2/15/08	2/14/08	soil	85.9	Adheres to Sample Acceptance Policy
67824.12	T1-Bott	2/15/08	2/14/08	soil	84.1	Adheres to Sample Acceptance Policy
67824.13	T2-Bott	2/15/08	2/14/08	soil	89.4	Adheres to Sample Acceptance Policy
67824.14	T5-Top	2/15/08	2/14/08	soil	68.5	Adheres to Sample Acceptance Policy

Samples were properly preserved and the pH measured when applicable unless otherwise noted. Analysis of solids for pH, Flashpoint, Ignitibility, Paint Filter, Corrosivity, Conductivity and Specific Gravity are reported on an "as received" basis.

All results contained in this report relate only to the above listed samples.

References include:

1) EPA 600/4-79-020, 1983
2) Standard Methods for Examination of Water and Wastewater : Inorganics, 19th Edition, 1995; Microbiology, 20th Edition, 1998
3) Test Methods for Evaluating Solid Waste SW 846 3rd Edition including updates IVA and IVB
4) Hach Water Analysis Handbook, 2nd edition, 1992

LABORATORY REPORT

Eastern Analytical, Inc. ID#: 67824

Client: **The Johnson Company** Client Designation: **Fonda | 1-1470-13**

Sample ID:	MW-1 (0-1')	MW-2 (0-1')	MW-3 (0-1')	MW-4 (0-1')					
Lab Sample ID:	67824.01	67824.02	67824.03	67824.04					
Matrix:	soil	soil	soil	soil					
Date Sampled:	2/14/08	2/14/08	2/14/08	2/14/08	**Analytical Matrix**	**Units**	**Date of Analysis**	**Method**	**Analyst**
Date Received:	2/15/08	2/15/08	2/15/08	2/15/08					
Aluminum	**6200**	**7700**	**8400**	**6200**	SolTotDry	mg/kg	2/20/08	6020	DS
Antimony	< 0.5	< 0.5	< 0.5	< 0.5	SolTotDry	mg/kg	2/20/08	6020	DS
Arsenic	**3.7**	**3.3**	**4.1**	**3.8**	SolTotDry	mg/kg	2/20/08	6020	DS
Barium	**34**	**39**	**63**	**29**	SolTotDry	mg/kg	2/20/08	6020	DS
Beryllium	< 0.5	< 0.5	< 0.5	< 0.5	SolTotDry	mg/kg	2/20/08	6020	DS
Cadmium	< 0.5	< 0.5	< 0.5	< 0.5	SolTotDry	mg/kg	2/20/08	6020	DS
Chromium	**10**	**11**	**13**	**9.2**	SolTotDry	mg/kg	2/20/08	6020	DS
Copper	**14**	**12**	**14**	**26**	SolTotDry	mg/kg	2/20/08	6020	DS
Cobalt	**8.7**	**5.6**	**6.9**	**33**	SolTotDry	mg/kg	2/20/08	6020	DS
Iron	**15000**	**13000**	**14000**	**14000**	SolTotDry	mg/kg	2/20/08	6020	DS
Lead	**8.7**	**6.2**	**19**	**9.5**	SolTotDry	mg/kg	2/20/08	6020	DS
Manganese	**400**	**210**	**390**	**370**	SolTotDry	mg/kg	2/20/08	6020	DS
Mercury	< 0.1	< 0.1	< 0.1	< 0.1	SolTotDry	mg/kg	2/20/08	6020	DS
Nickel	**15**	**15**	**15**	**17**	SolTotDry	mg/kg	2/20/08	6020	DS
Selenium	< 0.5	< 0.5	< 0.5	< 0.5	SolTotDry	mg/kg	2/20/08	6020	DS
Silver	< 0.5	< 0.5	< 0.5	**11**	SolTotDry	mg/kg	2/20/08	6020	DS
Thallium	< 0.5	< 0.5	< 0.5	< 0.5	SolTotDry	mg/kg	2/20/08	6020	DS
Vanadium	**12**	**13**	**15**	**9.0**	SolTotDry	mg/kg	2/20/08	6020	DS
Zinc	**34**	**34**	**45**	**48**	SolTotDry	mg/kg	2/20/08	6020	DS
Tin	< 2	< 2	< 2	< 2	SolTotDry	mg/kg	2/20/08	6010B	DS

LABORATORY REPORT

Eastern Analytical, Inc. ID#: 67824

Client: **The Johnson Company** Client Designation: **Fonda | 1-1470-13**

Sample ID:	MW-5 (0-1')	MW-6 (0-1')	MW-7 (0-1')	MW-8 (0-1')					
Lab Sample ID:	67824.05	67824.06	67824.07	67824.08					
Matrix:	soil	soil	soil	soil					
Date Sampled:	2/14/08	2/14/08	2/14/08	2/14/08	**Analytical Matrix**	**Units**	**Date of Analysis**	**Method**	**Analyst**
Date Received:	2/15/08	2/15/08	2/15/08	2/15/08					
Aluminum	**7500**	**7500**	**5700**	**4600**	SolTotDry	mg/kg	2/20/08	6020	DS
Antimony	< 0.5	< 0.5	< 0.5	< 0.5	SolTotDry	mg/kg	2/20/08	6020	DS
Arsenic	**3.7**	**3.3**	**3.9**	**1.8**	SolTotDry	mg/kg	2/20/08	6020	DS
Barium	**38**	**46**	**38**	**29**	SolTotDry	mg/kg	2/20/08	6020	DS
Beryllium	< 0.5	< 0.5	< 0.5	< 0.5	SolTotDry	mg/kg	2/20/08	6020	DS
Cadmium	< 0.5	< 0.5	< 0.5	< 0.5	SolTotDry	mg/kg	2/20/08	6020	DS
Chromium	**11**	**11**	**11**	**21**	SolTotDry	mg/kg	2/20/08	6020	DS
Copper	**18**	**17**	**16**	**5.2**	SolTotDry	mg/kg	2/20/08	6020	DS
Cobalt	**7.1**	**8.3**	**10**	**3.1**	SolTotDry	mg/kg	2/20/08	6020	DS
Iron	**15000**	**14000**	**14000**	**6500**	SolTotDry	mg/kg	2/20/08	6020	DS
Lead	**8.2**	**11**	**18**	**2.9**	SolTotDry	mg/kg	2/20/08	6020	DS
Manganese	**490**	**460**	**430**	**170**	SolTotDry	mg/kg	2/20/08	6020	DS
Mercury	< 0.1	< 0.1	< 0.1	< 0.1	SolTotDry	mg/kg	2/20/08	6020	DS
Nickel	**16**	**16**	**19**	**17**	SolTotDry	mg/kg	2/20/08	6020	DS
Selenium	< 0.5	< 0.5	< 0.5	< 0.5	SolTotDry	mg/kg	2/20/08	6020	DS
Silver	< 0.5	< 0.5	**0.6**	< 0.5	SolTotDry	mg/kg	2/20/08	6020	DS
Thallium	< 0.5	< 0.5	< 0.5	< 0.5	SolTotDry	mg/kg	2/20/08	6020	DS
Vanadium	**12**	**13**	**9.8**	**16**	SolTotDry	mg/kg	2/20/08	6020	DS
Zinc	**44**	**39**	**40**	**16**	SolTotDry	mg/kg	2/20/08	6020	DS
Tin	< 2	< 2	< 2	< 2	SolTotDry	mg/kg	2/20/08	6010B	DS

LABORATORY REPORT

Eastern Analytical, Inc. ID#: 67824

Client: **The Johnson Company** Client Designation: **Fonda | 1-1470-13**

Sample ID:	MW-9 (0-1')	MW-10 (0-1')	MW-11 (0-1')	T1-Bott					
Lab Sample ID:	67824.09	67824.1	67824.11	67824.12					
Matrix:	soil	soil	soil	soil					
Date Sampled:	2/14/08	2/14/08	2/14/08	2/14/08	**Analytical Matrix**	**Units**	**Date of Analysis**	**Method**	**Analyst**
Date Received:	2/15/08	2/15/08	2/15/08	2/15/08					
Aluminum	**5900**	**3700**	**11000**	**12000**	SolTotDry	mg/kg	2/20/08	6020	DS
Antimony	< 0.5	< 0.5	< 0.5	< 0.5	SolTotDry	mg/kg	2/20/08	6020	DS
Arsenic	**3.0**	**1.9**	**4.4**	**4.1**	SolTotDry	mg/kg	2/20/08	6020	DS
Barium	**33**	**25**	**72**	**98**	SolTotDry	mg/kg	2/20/08	6020	DS
Beryllium	< 0.5	< 0.5	< 0.5	< 0.5	SolTotDry	mg/kg	2/20/08	6020	DS
Cadmium	< 0.5	< 0.5	< 0.5	< 0.5	SolTotDry	mg/kg	2/20/08	6020	DS
Chromium	**11**	**15**	**16**	**19**	SolTotDry	mg/kg	2/20/08	6020	DS
Copper	**15**	**22**	**14**	**16**	SolTotDry	mg/kg	2/20/08	6020	DS
Cobalt	**4.8**	**2.4**	**9.4**	**7.3**	SolTotDry	mg/kg	2/20/08	6020	DS
Iron	**12000**	**6900**	**16000**	**17000**	SolTotDry	mg/kg	2/20/08	6020	DS
Lead	**28**	**74**	**9.0**	**25**	SolTotDry	mg/kg	2/20/08	6020	DS
Manganese	**310**	**130**	**380**	**320**	SolTotDry	mg/kg	2/20/08	6020	DS
Mercury	< 0.1	**0.1**	< 0.1	< 0.1	SolTotDry	mg/kg	2/20/08	6020	DS
Nickel	**13**	**8.9**	**18**	**17**	SolTotDry	mg/kg	2/20/08	6020	DS
Selenium	< 0.5	< 0.5	**0.5**	< 0.5	SolTotDry	mg/kg	2/20/08	6020	DS
Silver	< 0.5	< 0.5	< 0.5	< 0.5	SolTotDry	mg/kg	2/20/08	6020	DS
Thallium	< 0.5	< 0.5	< 0.5	< 0.5	SolTotDry	mg/kg	2/20/08	6020	DS
Vanadium	**12**	**14**	**20**	**22**	SolTotDry	mg/kg	2/20/08	6020	DS
Zinc	**44**	**95**	**40**	**82**	SolTotDry	mg/kg	2/20/08	6020	DS
Tin	< 2	< 2	< 2	< 2	SolTotDry	mg/kg	2/20/08	6010B	DS

LABORATORY REPORT

Eastern Analytical, Inc. ID#: 67824

Client: **The Johnson Company** Client Designation: **Fonda | 1-1470-13**

Sample ID:	T2-Bott	T5-Top					
Lab Sample ID:	67824.13	67824.14					
Matrix:	soil	soil					
Date Sampled:	2/14/08	2/14/08	**Analytical Matrix**	**Units**	**Date of Analysis**	**Method**	**Analyst**
Date Received:	2/15/08	2/15/08					
Aluminum	**7300**	**14000**	SolTotDry	mg/kg	2/20/08	6020	DS
Antimony	< 0.5	< 0.5	SolTotDry	mg/kg	2/20/08	6020	DS
Arsenic	**2.8**	**12**	SolTotDry	mg/kg	2/20/08	6020	DS
Barium	**44**	**110**	SolTotDry	mg/kg	2/20/08	6020	DS
Beryllium	< 0.5	< 0.5	SolTotDry	mg/kg	2/20/08	6020	DS
Cadmium	< 0.5	< 0.5	SolTotDry	mg/kg	2/20/08	6020	DS
Chromium	**12**	**21**	SolTotDry	mg/kg	2/20/08	6020	DS
Copper	**11**	**18**	SolTotDry	mg/kg	2/20/08	6020	DS
Cobalt	**6.5**	**7.5**	SolTotDry	mg/kg	2/20/08	6020	DS
Iron	**12000**	**17000**	SolTotDry	mg/kg	2/20/08	6020	DS
Lead	**5.2**	**62**	SolTotDry	mg/kg	2/20/08	6020	DS
Manganese	**280**	**400**	SolTotDry	mg/kg	2/20/08	6020	DS
Mercury	< 0.1	**0.1**	SolTotDry	mg/kg	2/20/08	6020	DS
Nickel	**14**	**19**	SolTotDry	mg/kg	2/20/08	6020	DS
Selenium	< 0.5	< 0.5	SolTotDry	mg/kg	2/20/08	6020	DS
Silver	< 0.5	< 0.5	SolTotDry	mg/kg	2/20/08	6020	DS
Thallium	< 0.5	< 0.5	SolTotDry	mg/kg	2/20/08	6020	DS
Vanadium	**15**	**27**	SolTotDry	mg/kg	2/20/08	6020	DS
Zinc	**30**	**74**	SolTotDry	mg/kg	2/20/08	6020	DS
Tin	< 2	< 2	SolTotDry	mg/kg	2/20/08	6010B	DS

LABORATORY REPORT

Eastern Analytical, Inc. ID#: 67824 **Batch ID:**

Client: **The Johnson Company** Client Designation: **Fonda | 1-1470-13**

QC Report

Parameter Name	Blank	LCS	LCS Dup	Units	Date of Analysis	Method
Aluminum	< 100	400 (91 %R)		mg/kg	2/20/08	6020
Antimony	< 0.5	46 (115 %R)		mg/kg	2/20/08	6020
Arsenic	< 0.5	37 (92 %R)		mg/kg	2/20/08	6020
Barium	< 0.5	37 (92 %R)		mg/kg	2/20/08	6020
Beryllium	< 0.5	35 (88 %R)		mg/kg	2/20/08	6020
Cadmium	< 0.5	37 (91 %R)		mg/kg	2/20/08	6020
Chromium	< 0.5	37 (93 %R)		mg/kg	2/20/08	6020
Copper	< 0.5	37 (91 %R)		mg/kg	2/20/08	6020
Cobalt	< 0.5	37 (92 %R)		mg/kg	2/20/08	6020
Iron	< 100	400 (91 %R)		mg/kg	2/20/08	6020
Lead	< 0.5	35 (87 %R)		mg/kg	2/20/08	6020
Manganese	< 0.5	37 (92 %R)		mg/kg	2/20/08	6020
Mercury	< 0.1	0.4 (91 %R)		mg/kg	2/20/08	6020
Nickel	< 0.5	39 (97 %R)		mg/kg	2/20/08	6020
Selenium	< 0.5	35 (87 %R)		mg/kg	2/20/08	6020
Silver	< 0.5	9.9 (99 %R)		mg/kg	2/20/08	6020
Tin	< 2	370 (93 %R)		mg/kg	2/20/08	6010B
Thallium	< 0.5	34 (86 %R)		mg/kg	2/20/08	6020
Vanadium	< 0.5	37 (91 %R)		mg/kg	2/20/08	6020
Zinc	< 0.5	35 (87 %R)		mg/kg	2/20/08	6020

LABORATORY REPORT

Eastern Analytical, Inc. ID#: 67824

Client: **The Johnson Company** Client Designation: **Fonda | 1-1470-13**

QC Report

Parameter Name	MS/MSD Parent	Matrix Spike	MSD	Units	Date of Analysis	Method
Aluminum	3700	110000 (94 %R)	110000 (94 %R) (0 RPD)	mg/kg	2/20/08	6020
Antimony	< 0.5	1100 (114 %R)	1200 (121 %R) (6 RPD)	mg/kg	2/20/08	6020
Arsenic	1.9	1000 (102 %R)	1000 (101 %R) (1 RPD)	mg/kg	2/20/08	6020
Barium	25	1000 (103 %R)	1100 (104 %R) (1 RPD)	mg/kg	2/20/08	6020
Beryllium	< 0.5	910 (91 %R)	890 (90 %R) (1 RPD)	mg/kg	2/20/08	6020
Cadmium	< 0.5	970 (97 %R)	980 (99 %R) (2 RPD)	mg/kg	2/20/08	6020
Chromium	15	1100 (106 %R)	1000 (103 %R) (3 RPD)	mg/kg	2/20/08	6020
Copper	22	1100 (104 %R)	1000 (101 %R) (3 RPD)	mg/kg	2/20/08	6020
Cobalt	2.4	1100 (107 %R)	1000 (105 %R) (2 RPD)	mg/kg	2/20/08	6020
Iron	6900	96000 (81 %R)	95000 (81 %R) (0 RPD)	mg/kg	2/20/08	6020
Lead	74	1000 (95 %R)	1000 (93 %R) (2 RPD)	mg/kg	2/20/08	6020
Manganese	130	1200 (104 %R)	1100 (102 %R) (2 RPD)	mg/kg	2/20/08	6020
Mercury	0.1	10 (101 %R)	10 (101 %R) (0 RPD)	mg/kg	2/20/08	6020
Nickel	8.9	1000 (105 %R)	1000 (102 %R) (3 RPD)	mg/kg	2/20/08	6020
Selenium	< 0.5	960 (96 %R)	950 (96 %R) (0 RPD)	mg/kg	2/20/08	6020
Silver	< 0.5	800 (80 %R)	880 (88 %R) (10 RPD)	mg/kg	2/20/08	6020
Tin	< 2	330 (82 %R)	320 (81 %R) (1 RPD)	mg/kg	2/20/08	6010B
Thallium	< 0.5	930 (93 %R)	910 (92 %R) (1 RPD)	mg/kg	2/20/08	6020
Vanadium	14	1100 (106 %R)	1000 (104 %R) (2 RPD)	mg/kg	2/20/08	6020
Zinc	95	1100 (99 %R)	1100 (97 %R) (2 RPD)	mg/kg	2/20/08	6020

LABORATORY REPORT

Eastern Analytical, Inc. ID#: 67824

Client: **The Johnson Company** Client Designation: **Fonda | 1-1470-13**

Metals QA/QC and Narrative Report

QA/QC:	LCS	MS	MSD
Matrix:	Aqueous/Soil	Aqueous/Soil	Aqueous/Soil
Units:	%	%	%
EPA Method:	6010B/6020	6010B/6020	6010B/6020
Aluminum	85-115	75-125	75-125
Antimony	85-115	75-125	75-125
Arsenic	85-115	75-125	75-125
Barium	85-115	75-125	75-125
Beryllium	85-115	75-125	75-125
Boron	85-115	75-125	75-125
Cadmium	85-115	75-125	75-125
Calcium	85-115	75-125	75-125
Chromium	85-115	75-125	75-125
Chromium III	85-115	75-125	75-125
Chromium IV	85-115	75-125	75-125
Cobalt	85-115	75-125	75-125
Copper	85-115	75-125	75-125
Iron	85-115	75-125	75-125
Lead	85-115	75-125	75-125
Magnesium	85-115	75-125	75-125
Manganese	85-115	75-125	75-125
Mercury	85-115	75-125	75-125
Molybdenum	85-115	75-125	75-125
Nickel	85-115	75-125	75-125
Phosphorus	85-115	75-125	75-125
Potassium	85-115	75-125	75-125
Selenium	85-115	75-125	75-125
Silicon	85-115	75-125	75-125
Silver	85-115	75-125	75-125
Sodium	85-115	75-125	75-125
Thallium	85-115	75-125	75-125
Tin	85-115	75-125	75-125
Titanium	85-115	75-125	75-125
Vanadium	85-115	75-125	75-125
Zinc	85-115	75-125	75-125

Samples were analyzed within holding time limits.
Instrumentation was calibrated in accordance with the method requirements.
The method blanks were free of contamination at the reporting limits.
The associated matrix spikes and/or Laboratory Control Samples met the above stated criteria.
There were no exceptions in the analyses, unless noted below.

Page 1 of 2

CHAIN-OF-CUSTODY RECORD

67824

BOLD FIELDS REQUIRED. PLEASE CIRCLE REQUESTED ANALYSIS.

Sample I.D.	Sampling Date/Time *If Composite, Indicate Start Date/Time	Matrix (see below)	Grab/*Composite	VOC: NH524.2 Full List 524.2 524.2 BTEX 524.2 MTBE only	VOC: NH8260B Full List 8260B 8021B VTICs 624	VOC: 8021B BTEX HALOS	VOC: 8015B GRO MEGRO MAYPH	SVOC: 8270C 625 SVTICs ABN A BN PAH	SVOC: TPH8100 L1 L2	SVOC: 8015B DRO MEDRO MAEPH	SVOC: 608 PEST/PCB PEST 8081A PCB 8082	SVOC: Oil & Grease 1664 TPH 1664	TCLP: TCLP 1311 ABN Metals VOC Pest Herb	Metals: Dissolved Metals (list below)	Metals: Total Metals (list below)	Inorganics: TS TSS TDS Spec. Cond.	Inorganics: Br Cl F SO_4 NO_3 NO_2 NO_2/NO_3	Inorganics: BOD CBOD T. Alk.	Inorganics: TKN NH_3 T. Phos.	Inorganics: pH T. Res. Chlorine	Inorganics: COD Phenols TOC	Inorganics: Total Cyanide Total Sulfide	Inorganics: Reactive Cyanide Reactive Sulfide Flashpoint Ignitability	Micro: T. Coliform E. Coli F. Coliform Enterococci Heterotrophic Plate Count	Other	Other	Other	# of Containers	Notes MeOH Vial #
MW-1 (0-1')	2/14/08 9:32	S	G												1													1	
MW-2 (0-1')	9:38														1													1	
MW-3 (0-1')	9:45														1													1	
MW-4 (0-1')	9:47														1													1	
MW-5 (0-1')	9:52														1													1	
MW-6 (0-1')	10:02														1													1	
MW-7 (0-1')	10:04														1													1	
MW-8 (0-1')	10:06														1													1	
MW-9 (0-1')	10:08														1													1	
MW-10 (0-1')	10:15														1													1	
																												10	

Matrix: A-Air; S-Soil; GW-Ground Water; SW-Surface Water; DW-Drinking Water; WW-Waste Water

Preservative: H-HCL; N-HNO_3; S-H_2SO_4; Na-NaOH; M-MEOH

Project Manager: Rhonda Kay
Company: The Johnson Company
Address: 100 State St.
City: Montpelier **State:** VT **Zip:** 05602
Phone: 802 229-4600 **Ext.:**
Fax:
E-Mail: rtk@jcomail.com
Site Name: Fonda
Project #: 1-1470-13
State: NH MA ME (VT) **Other:**
Is Your Project RGP? Y / N
Quote #: **PO #:**

Date Needed: 2 weeks

QA/QC Reporting Level
A (B) C
OR
MA MCP
Presumptive Certainty

Reporting Options
Prelims: (Yes) or No
If Yes: Fax or (PDF)

Electronic Options
No Fax (E-Mail) PDF Equis

Temp. 9.3 °C
Ice? Yes (No)

Sampler(s): Rhonda Kay
Rhonda Kay 2/14/08 11:00

Relinquished By:	Date:	Time:	Received By:
Custody Seal/UPS	2/15/08	1035	Chris Johnson

Metals: 8 RCRA 13 PP Fe, Mn Pb, Cu
Other Metals: PRG metals
Dissolved Metals Field Filtered? Yes No
Notes: (ie: Special Detection Limits, Billing Info, If Different)
Al, Sb, As, Ba, Be, Cd, Cr, Co, Cu, Fe, Pb, Mn, Hg, Ni, Se, Ag, Tl, Sn, Va, Zn

eastern analytical, inc.
professional laboratory services
25 Chenell Drive | Concord, NH 03301 | Tel: 603.228.0525 | 1.800.287.0525 | Fax: 603.228.4591 | E-Mail: customer_service@eailabs.com | www.eailabs.com

(White: Original Green: Project Manager)

CHAIN-OF-CUSTODY RECORD

67824

BOLD FIELDS REQUIRED. PLEASE CIRCLE REQUESTED ANALYSIS.

SAMPLE I.D.	SAMPLING DATE/TIME *IF COMPOSITE, INDICATE START DATE/TIME	MATRIX (SEE BELOW)	GRAB/*COMPOSITE	VOC: NH524.2 FULL LIST 524.2 / 524.2 BTEX 524.2 MTBE ONLY	VOC: NH8260B FULL LIST 8260B / 8021B VTICS 624	VOC: 8021B BTEX HALOS	VOC: 8015B GRO MEGRO MAVPH	SVOC: 8270C 625 SVTICS / ABN A BN PAH	SVOC: TPH8100 L1 L2	SVOC: 8015B DRO MEDRO MAEPH	SVOC: 608 PEST/PCB PEST 8081A PCB 8082	SVOC: OIL & GREASE 1664 TPH 1664	TCLP: TCLP 1311 ABN METALS / VOC PEST HERB	METALS: DISSOLVED METALS (LIST BELOW)	METALS: TOTAL METALS (LIST BELOW)	INORGANICS: TS TSS TDS SPEC. COND.	INORGANICS: BR CL F SO4 / NO2 NO3 NO2/NO3	INORGANICS: BOD CBOD T. ALK.	INORGANICS: TKN NH3 T. PHOS.	INORGANICS: pH T. RES. CHLORINE	INORGANICS: COD PHENOLS TOC	INORGANICS: TOTAL CYANIDE TOTAL SULFIDE	INORGANICS: REACTIVE CYANIDE REACTIVE SULFIDE FLASHPOINT IGNITABILITY	MICRO: T. COLIFORM E. COLI / F. COLIFORM	MICRO: ENTEROCOCCI HETEROTROPHIC PLATE COUNT	OTHER	OTHER	OTHER	# OF CONTAINERS	NOTES MEOH VIAL #
MW-11 (0-1')	2/14/08 10:18	S	G												1															1	
T1-Bott	9:30	↓	↓												1																
T2-Bott	9:34														1																
T5-Top	9:50														1																

MATRIX: A-AIR; S-SOIL; GW-GROUND WATER; SW-SURFACE WATER; DW-DRINKING WATER; WW-WASTE WATER

PRESERVATIVE: H-HCL; N-HNO_3; S-H_2SO_4; Na-NaOH; M-MEOH

PROJECT MANAGER: Rhonda Kay
COMPANY: The Johnson Company
ADDRESS:
CITY: **STATE:** **ZIP:**
PHONE: **EXT.:**
FAX:
E-MAIL:
SITE NAME: Fonda
PROJECT #: 1-1470-13
STATE: NH MA ME (VT) **OTHER:**
IS YOUR PROJECT RGP? Y / N
QUOTE #: **PO #:**

DATE NEEDED: 2 weeks

QA/QC REPORTING LEVEL
A (B) C
OR
MA MCP
PRESUMPTIVE CERTAINTY

REPORTING OPTIONS
PRELIMS: YES OR NO
IF YES: FAX OR PDF

ELECTRONIC OPTIONS
NO FAX E-MAIL PDF EQUIS

TEMP. 9.3 °C
ICE? YES (NO)

SAMPLER(S): Rhonda Kay

RELINQUISHED BY:	DATE:	TIME:	RECEIVED BY:
Rhonda Kay	2/14/08	11:00	
Custody Seal	2/15/08	1035	Chris Johnson
RELINQUISHED BY:	DATE:	TIME:	RECEIVED BY:
RELINQUISHED BY:	DATE:	TIME:	RECEIVED BY:

METALS: 8 RCRA 13 PP FE, MN PB, CU

OTHER METALS: PRG metals

DISSOLVED METALS FIELD FILTERED? YES NO

NOTES: (IE: SPECIAL DETECTION LIMITS, BILLING INFO, IF DIFFERENT)

Al, Sb, As, Ba, Be, Cd, Cr, Co, Cu, Fe, Pb, Mn, Hg, Ni, Se, Ag, Tl, Sn, Va, Zn.

eastern analytical, inc.
professional laboratory services
25 CHENELL DRIVE | CONCORD, NH 03301 | TEL: 603.228.0525 | 1.800.287.0525 | FAX: 603.228.4591 | E-MAIL: CUSTOMER_SERVICE@EAILABS.COM | WWW.EAILABS.COM

(WHITE: ORIGINAL GREEN: PROJECT MANAGER)

eastern analytical

professional laboratory services

FEB 28 2008

Rhonda Kay
The Johnson Company
100 State Street
Montpelier , VT 05602

ACCREDITED IN ACCORDANCE WITH nelac

Subject: Laboratory Report

Eastern Analytical, Inc. ID:	67753
Client Identification:	Fonda | 1-1470-13
Date Received:	2/12/2008

Dear Ms. Kay :

Enclosed please find the laboratory report for the above identified project. All analyses were performed in accordance with our QA/QC Program. Unless otherwise stated, holding times, preservation techniques, container types, and sample conditions adhered to EPA Protocol. Samples which were collected by Eastern Analytical, Inc. (EAI) were collected in accordance with approved EPA procedures. Eastern Analytical, Inc. (EAI) certifies that the enclosed test results meet all requirements of NELAP and other applicable state certifications. Please refer to our website at www.eailabs.com for a copy of our NELAP certificate and accredited parameters.

The following standard abbreviations and conventions apply throughout all EAI reports:

Solid samples are reported on a dry weight basis, unless otherwise noted

<:	"less than" followed by the detection limit
TNR:	Testing Not Requested
ND:	None Detected, no established detection limit
RL:	Reporting Limits
%R:	% Recovery

Eastern Analytical Inc. maintains certification in the following states: Connecticut (PH-0492), Maine (NH005), Massachusetts (M-NH005), New Hampshire/NELAP (1012), Rhode Island (269) and Vermont (VT1012).

This report package contains the following information: Sample Conditions summary, Analytical Results/Data and copies of the Chain of Custody. This report may not be reproduced except in full, without the the written approval of the laboratory.

Analytical Deviation & QA/QC Documentation:
Quality Control Samples associated with this project are included in this report. At a minimum, a Method Blank and Laboratory Control Sample (LCS) are reported. Matrix Spikes and Duplicates are reported where applicable. Deviations are narrated on the QC pages.

If you have any questions regarding the results contained within, please feel free to directly contact me, or the chemist(s) who performed the testing in question. Unless otherwise requested, we will dispose of the sample(s) 30 days from the sample receipt date.

We appreciate this opportunity to be of service and look forward to your continued patronage.

Sincerely,

Lorraine Olashaw	2.26.08	30
Lorraine Olashaw, Lab Director	Date	# of pages (excluding cover letter)

SAMPLE CONDITIONS PAGE

Eastern Analytical, Inc. ID#: 67753

Client: **The Johnson Company** Client Designation: **Fonda | 1-1470-13**

Temperature upon receipt (°C): 3.9 **Received on ice or cold packs (Yes/No): Y**

Lab ID	Sample ID	Date Received	Date Sampled	Sample Matrix	% Dry Weight	Exceptions/Comments (other than thermal preservation)
67753.01	MW-1 (0-1')	2/12/08	2/7/08	soil	89.3	Adheres to Sample Acceptance Policy
67753.02	MW-1 (2')	2/12/08	2/7/08	soil	84.4	Adheres to Sample Acceptance Policy
67753.03	MW-1 (27')	2/12/08	2/7/08	soil	91.2	Adheres to Sample Acceptance Policy
67753.04	MW-1 (24-28')	2/12/08	2/7/08	soil	91.2	Adheres to Sample Acceptance Policy
67753.05	MW-2 (0-1')	2/12/08	2/7/08	soil	91.5	Adheres to Sample Acceptance Policy
67753.06	MW-2 (10')	2/12/08	2/7/08	soil	92.6	Adheres to Sample Acceptance Policy
67753.07	MW-3 (0-1')	2/12/08	2/7/08	soil	88.1	Adheres to Sample Acceptance Policy
67753.08	MW-3 (6.5')	2/12/08	2/7/08	soil	80.9	Adheres to Sample Acceptance Policy
67753.09	MW-3 (15')	2/12/08	2/7/08	soil	83.0	Adheres to Sample Acceptance Policy
67753.1	Trans Dup Soil	2/12/08	2/6/08	soil	67.5	Adheres to Sample Acceptance Policy
67753.11	MW-4 (0-1')	2/12/08	2/8/08	soil	92.0	Adheres to Sample Acceptance Policy
67753.12	MW-4 (4.5')	2/12/08	2/8/08	soil	90.4	Adheres to Sample Acceptance Policy
67753.13	MW-5 (0-1')	2/12/08	2/8/08	soil	94.1	Adheres to Sample Acceptance Policy
67753.14	MW-5 (7')	2/12/08	2/8/08	soil	93.4	Adheres to Sample Acceptance Policy
67753.15	MW-6 (11.8')	2/12/08	2/8/08	soil	92.3	Adheres to Sample Acceptance Policy
67753.16	Bore Dup Soil	2/12/08	2/8/08	soil	91.5	Adheres to Sample Acceptance Policy
67753.17	MW-10 (0-1')	2/12/08	2/11/08	soil	84.8	Adheres to Sample Acceptance Policy
67753.18	MW-10 (1')	2/12/08	2/11/08	soil	91.1	Adheres to Sample Acceptance Policy
67753.19	MW-10 (6')	2/12/08	2/11/08	soil	94.3	Adheres to Sample Acceptance Policy
67753.2	MW-11 (6D)	2/12/08	2/11/08	soil	89.8	Adheres to Sample Acceptance Policy
67753.21	MW-9 (0-1')	2/12/08	2/8/08	soil	88.0	Adheres to Sample Acceptance Policy
67753.22	MW-9 (5')	2/12/08	2/8/08	soil	84.9	Adheres to Sample Acceptance Policy
67753.23	MW-9 (10')	2/12/08	2/8/08	soil	87.9	Adheres to Sample Acceptance Policy
67753.24	MW-8 (1')	2/12/08	2/8/08	soil	94.6	Adheres to Sample Acceptance Policy

Samples were properly preserved and the pH measured when applicable unless otherwise noted. Analysis of solids for pH, Flashpoint, Ignitibility, Paint Filter, Corrosivity, Conductivity and Specific Gravity are reported on an "as received" basis.

All results contained in this report relate only to the above listed samples.

References include:
1) EPA 600/4-79-020, 1983
2) Standard Methods for Examination of Water and Wastewater : Inorganics, 19th Edition, 1995; Microbiology, 20th Edition, 1998
3) Test Methods for Evaluating Solid Waste SW 846 3rd Edition including updates IVA and IVB
4) Hach Water Analysis Handbook, 2nd edition, 1992

SAMPLE CONDITIONS PAGE

Eastern Analytical, Inc. ID#: 67753

Client: **The Johnson Company** Client Designation: **Fonda | 1-1470-13**

Temperature upon receipt (°C): 3.9 **Received on ice or cold packs (Yes/No): Y**

Lab ID	Sample ID	Date Received	Date Sampled	Sample Matrix	% Dry Weight	Exceptions/Comments (other than thermal preservation)
67753.25	MW-8 (5')	2/12/08	2/8/08	soil	81.6	Adheres to Sample Acceptance Policy
67753.26	MW-7 (0-1')	2/12/08	2/7/08	soil	91.9	Adheres to Sample Acceptance Policy
67753.27	MW-7 (6')	2/12/08	2/7/08	soil	90.4	Adheres to Sample Acceptance Policy
67753.28	MW-7 (11')	2/12/08	2/7/08	soil	94.8	Adheres to Sample Acceptance Policy
67753.29	MW-6 (0-1')	2/12/08	2/8/08	soil	92.2	Adheres to Sample Acceptance Policy
67753.3	MW-6 (5.3')	2/12/08	2/8/08	soil	89.8	Adheres to Sample Acceptance Policy
67753.31	MW-11 (2')	2/12/08	2/11/08	soil	89.1	Adheres to Sample Acceptance Policy
67753.32	MW-11 (0-1')	2/12/08	2/11/08	soil	91.2	Adheres to Sample Acceptance Policy
67753.33	MW-11 (6')	2/12/08	2/11/08	soil	84.8	Adheres to Sample Acceptance Policy
67753.34	Trip Blank	2/12/08	2/7/08	soil	100.0	Adheres to Sample Acceptance Policy

Samples were properly preserved and the pH measured when applicable unless otherwise noted. Analysis of solids for pH, Flashpoint, Ignitibility, Paint Filter, Corrosivity, Conductivity and Specific Gravity are reported on an "as received" basis.

All results contained in this report relate only to the above listed samples.

References include:
1) EPA 600/4-79-020, 1983
2) Standard Methods for Examination of Water and Wastewater : Inorganics, 19th Edition, 1995; Microbiology, 20th Edition, 1998
3) Test Methods for Evaluating Solid Waste SW 846 3rd Edition including updates IVA and IVB
4) Hach Water Analysis Handbook, 2nd edition, 1992

LABORATORY REPORT

Eastern Analytical, Inc. ID#: 67753

Client: **The Johnson Company** Client Designation: **Fonda | 1-1470-13**

Sample ID:	MW-1 (2')	MW-1 (27')	MW-2 (0-1')	MW-2 (10')	MW-3 (6.5')	MW-3 (15')	MW-4 (0-1')
Lab Sample ID:	67753.02	67753.03	67753.05	67753.06	67753.08	67753.09	67753.11
Matrix:	soil	soil	soil	soil	soil	soil	soil
Date Sampled:	2/7/08	2/7/08	2/7/08	2/7/08	2/7/08	2/7/08	2/8/08
Date Received:	2/12/08	2/12/08	2/12/08	2/12/08	2/12/08	2/12/08	2/12/08
Units:	mg/kg	mg/kg	mg/kg	mg/kg	mg/kg	mg/kg	mg/kg
Date of Analysis:	2/14/08	2/14/08	2/14/08	2/14/08	2/14/08	2/14/08	2/14/08
Analyst:	JDS	JDS	JDS	JDS	JDS	JDS	JDS
Method:	8260B	8260B	8260B	8260B	8260B	8260B	8260B
Dilution Factor:	1	1	1	1	1	1	1
Dichlorodifluoromethane	< 0.2	< 0.2	< 0.2	< 0.2	< 0.2	< 0.2	< 0.2
Chloromethane	< 0.2	< 0.2	< 0.2	< 0.2	< 0.2	< 0.2	< 0.2
Vinyl chloride	< 0.1	< 0.1	< 0.1	< 0.1	< 0.1	< 0.1	< 0.1
Bromomethane	< 0.2	< 0.2	< 0.2	< 0.2	< 0.2	< 0.2	< 0.2
Chloroethane	< 0.2	< 0.2	< 0.2	< 0.2	< 0.2	< 0.2	< 0.2
Trichlorofluoromethane	< 0.1	< 0.1	< 0.1	< 0.1	< 0.1	< 0.1	< 0.1
Diethyl Ether	< 0.05	< 0.05	< 0.05	< 0.05	< 0.05	< 0.05	< 0.05
Acetone	< 2	< 2	< 2	< 2	< 2	< 2	< 2
1,1-Dichloroethene	< 0.05	< 0.05	< 0.05	< 0.05	< 0.05	< 0.05	< 0.05
Methylene chloride	< 0.1	< 0.1	< 0.1	< 0.1	< 0.1	< 0.1	< 0.1
Carbon disulfide	< 0.1	< 0.1	< 0.1	< 0.1	< 0.1	< 0.1	< 0.1
Methyl-t-butyl ether(MTBE)	< 0.1	< 0.1	< 0.1	< 0.1	< 0.1	< 0.1	< 0.1
trans-1,2-Dichloroethene	< 0.05	< 0.05	< 0.05	< 0.05	< 0.05	< 0.05	< 0.05
1,1-Dichloroethane	< 0.05	< 0.05	< 0.05	< 0.05	< 0.05	< 0.05	< 0.05
2,2-Dichloropropane	< 0.05	< 0.05	< 0.05	< 0.05	< 0.05	< 0.05	< 0.05
cis-1,2-Dichloroethene	< 0.05	< 0.05	< 0.05	< 0.05	< 0.05	< 0.05	< 0.05
2-Butanone(MEK)	< 0.5	< 0.5	< 0.5	< 0.5	< 0.5	< 0.5	< 0.5
Bromochloromethane	< 0.05	< 0.05	< 0.05	< 0.05	< 0.05	< 0.05	< 0.05
Tetrahydrofuran(THF)	< 0.5	< 0.5	< 0.5	< 0.5	< 0.5	< 0.5	< 0.5
Chloroform	< 0.05	< 0.05	< 0.05	< 0.05	< 0.05	< 0.05	< 0.05
1,1,1-Trichloroethane	< 0.05	< 0.05	< 0.05	< 0.05	< 0.05	< 0.05	< 0.05
Carbon tetrachloride	< 0.05	< 0.05	< 0.05	< 0.05	< 0.05	< 0.05	< 0.05
1,1-Dichloropropene	< 0.05	< 0.05	< 0.05	< 0.05	< 0.05	< 0.05	< 0.05
Benzene	< 0.05	< 0.05	< 0.05	< 0.05	< 0.05	< 0.05	< 0.05
1,2-Dichloroethane	< 0.05	< 0.05	< 0.05	< 0.05	< 0.05	< 0.05	< 0.05
Trichloroethene	< 0.05	< 0.05	< 0.05	< 0.05	< 0.05	< 0.05	**0.19**
1,2-Dichloropropane	< 0.05	< 0.05	< 0.05	< 0.05	< 0.05	< 0.05	< 0.05
Dibromomethane	< 0.05	< 0.05	< 0.05	< 0.05	< 0.05	< 0.05	< 0.05
Bromodichloromethane	< 0.05	< 0.05	< 0.05	< 0.05	< 0.05	< 0.05	< 0.05
4-Methyl-2-pentanone(MIBK)	< 0.5	< 0.5	< 0.5	< 0.5	< 0.5	< 0.5	< 0.5
cis-1,3-Dichloropropene	< 0.05	< 0.05	< 0.05	< 0.05	< 0.05	< 0.05	< 0.05
Toluene	< 0.05	< 0.05	< 0.05	< 0.05	< 0.05	< 0.05	< 0.05
trans-1,3-Dichloropropene	< 0.05	< 0.05	< 0.05	< 0.05	< 0.05	< 0.05	< 0.05
1,1,2-Trichloroethane	< 0.05	< 0.05	< 0.05	< 0.05	< 0.05	< 0.05	< 0.05
2-Hexanone	< 0.5	< 0.5	< 0.5	< 0.5	< 0.5	< 0.5	< 0.5
Tetrachloroethene	< 0.05	< 0.05	< 0.05	< 0.05	< 0.05	< 0.05	< 0.05
1,3-Dichloropropane	< 0.05	< 0.05	< 0.05	< 0.05	< 0.05	< 0.05	< 0.05
Dibromochloromethane	< 0.05	< 0.05	< 0.05	< 0.05	< 0.05	< 0.05	< 0.05
1,2-Dibromoethane(EDB)	< 0.05	< 0.05	< 0.05	< 0.05	< 0.05	< 0.05	< 0.05
Chlorobenzene	< 0.05	< 0.05	< 0.05	< 0.05	< 0.05	< 0.05	< 0.05
1,1,1,2-Tetrachloroethane	< 0.05	< 0.05	< 0.05	< 0.05	< 0.05	< 0.05	< 0.05
Ethylbenzene	< 0.05	< 0.05	< 0.05	< 0.05	< 0.05	< 0.05	< 0.05
mp-Xylene	< 0.05	< 0.05	< 0.05	< 0.05	< 0.05	< 0.05	< 0.05
o-Xylene	< 0.05	< 0.05	< 0.05	< 0.05	< 0.05	< 0.05	< 0.05
Styrene	< 0.05	< 0.05	< 0.05	< 0.05	< 0.05	< 0.05	< 0.05
Bromoform	< 0.05	< 0.05	< 0.05	< 0.05	< 0.05	< 0.05	< 0.05

LABORATORY REPORT

Eastern Analytical, Inc. ID#: 67753

Client: **The Johnson Company** Client Designation: **Fonda | 1-1470-13**

Sample ID:	MW-1 (2')	MW-1 (27')	MW-2 (0-1')	MW-2 (10')	MW-3 (6.5')	MW-3 (15')	MW-4 (0-1')
Lab Sample ID:	67753.02	67753.03	67753.05	67753.06	67753.08	67753.09	67753.11
Matrix:	soil	soil	soil	soil	soil	soil	soil
Date Sampled:	2/7/08	2/7/08	2/7/08	2/7/08	2/7/08	2/7/08	2/8/08
Date Received:	2/12/08	2/12/08	2/12/08	2/12/08	2/12/08	2/12/08	2/12/08
Units:	mg/kg	mg/kg	mg/kg	mg/kg	mg/kg	mg/kg	mg/kg
Date of Analysis:	2/14/08	2/14/08	2/14/08	2/14/08	2/14/08	2/14/08	2/14/08
Analyst:	JDS	JDS	JDS	JDS	JDS	JDS	JDS
Method:	8260B	8260B	8260B	8260B	8260B	8260B	8260B
Dilution Factor:	1	1	1	1	1	1	1
IsoPropylbenzene	< 0.05	< 0.05	< 0.05	< 0.05	< 0.05	< 0.05	< 0.05
Bromobenzene	< 0.05	< 0.05	< 0.05	< 0.05	< 0.05	< 0.05	< 0.05
1,1,2,2-Tetrachloroethane	< 0.05	< 0.05	< 0.05	< 0.05	< 0.05	< 0.05	< 0.05
1,2,3-Trichloropropane	< 0.05	< 0.05	< 0.05	< 0.05	< 0.05	< 0.05	< 0.05
n-Propylbenzene	< 0.05	< 0.05	< 0.05	< 0.05	< 0.05	< 0.05	< 0.05
2-Chlorotoluene	< 0.05	< 0.05	< 0.05	< 0.05	< 0.05	< 0.05	< 0.05
4-Chlorotoluene	< 0.05	< 0.05	< 0.05	< 0.05	< 0.05	< 0.05	< 0.05
1,3,5-Trimethylbenzene	< 0.05	< 0.05	< 0.05	< 0.05	< 0.05	< 0.05	< 0.05
tert-Butylbenzene	< 0.05	< 0.05	< 0.05	< 0.05	< 0.05	< 0.05	< 0.05
1,2,4-Trimethylbenzene	< 0.05	< 0.05	< 0.05	< 0.05	< 0.05	< 0.05	< 0.05
sec-Butylbenzene	< 0.05	< 0.05	< 0.05	< 0.05	< 0.05	< 0.05	< 0.05
1,3-Dichlorobenzene	< 0.05	< 0.05	< 0.05	< 0.05	< 0.05	< 0.05	< 0.05
p-Isopropyltoluene	< 0.05	< 0.05	< 0.05	< 0.05	< 0.05	< 0.05	< 0.05
1,4-Dichlorobenzene	< 0.05	< 0.05	< 0.05	< 0.05	< 0.05	< 0.05	< 0.05
1,2-Dichlorobenzene	< 0.05	< 0.05	< 0.05	< 0.05	< 0.05	< 0.05	< 0.05
n-Butylbenzene	< 0.05	< 0.05	< 0.05	< 0.05	< 0.05	< 0.05	< 0.05
1,2-Dibromo-3-chloropropane	< 0.05	< 0.05	< 0.05	< 0.05	< 0.05	< 0.05	< 0.05
1,2,4-Trichlorobenzene	< 0.05	< 0.05	< 0.05	< 0.05	< 0.05	< 0.05	< 0.05
Hexachlorobutadiene	< 0.05	< 0.05	< 0.05	< 0.05	< 0.05	< 0.05	< 0.05
Naphthalene	< 0.3	< 0.3	< 0.3	< 0.3	< 0.3	< 0.3	< 0.3
1,2,3-Trichlorobenzene	< 0.05	< 0.05	< 0.05	< 0.05	< 0.05	< 0.05	< 0.05
4-Bromofluorobenzene (surr)	**99 %R**	**98 %R**	**100 %R**	**95 %R**	**98 %R**	**97 %R**	**98 %R**
1,2-Dichlorobenzene-d4 (surr)	**100 %R**	**100 %R**	**101 %R**	**101 %R**	**101 %R**	**101 %R**	**99 %R**

LABORATORY REPORT

Eastern Analytical, Inc. ID#: 67753

Client: **The Johnson Company** Client Designation: **Fonda | 1-1470-13**

Sample ID:	MW-4 (4.5')	MW-5 (0-1')	MW-5 (7')	MW-6 (11.8')	MW-10 (1')	MW-10 (6')	MW-11 (6D)
Lab Sample ID:	67753.12	67753.13	67753.14	67753.15	67753.18	67753.19	67753.2
Matrix:	soil	soil	soil	soil	soil	soil	soil
Date Sampled:	2/8/08	2/8/08	2/8/08	2/8/08	2/11/08	2/11/08	2/11/08
Date Received:	2/12/08	2/12/08	2/12/08	2/12/08	2/12/08	2/12/08	2/12/08
Units:	mg/kg	mg/kg	mg/kg	mg/kg	mg/kg	mg/kg	mg/kg
Date of Analysis:	2/14/08	2/14/08	2/14/08	2/14/08	2/14/08	2/15/08	2/15/08
Analyst:	JDS	JDS	JDS	JDS	JDS	JDS	JDS
Method:	8260B	8260B	8260B	8260B	8260B	8260B	8260B
Dilution Factor:	1	1	1	1	1	1	1
Dichlorodifluoromethane	< 0.2	< 0.2	< 0.2	< 0.2	< 0.2	< 0.2	< 0.2
Chloromethane	< 0.2	< 0.2	< 0.2	< 0.2	< 0.2	< 0.2	< 0.2
Vinyl chloride	< 0.1	< 0.1	< 0.1	< 0.1	< 0.1	< 0.1	< 0.1
Bromomethane	< 0.2	< 0.2	< 0.2	< 0.2	< 0.2	< 0.2	< 0.2
Chloroethane	< 0.2	< 0.2	< 0.2	< 0.2	< 0.2	< 0.2	< 0.2
Trichlorofluoromethane	< 0.1	< 0.1	< 0.1	< 0.1	< 0.1	< 0.1	< 0.1
Diethyl Ether	< 0.05	< 0.05	< 0.05	< 0.05	< 0.05	< 0.05	< 0.05
Acetone	< 2	< 2	< 2	< 2	< 2	< 2	< 2
1,1-Dichloroethene	< 0.05	< 0.05	< 0.05	< 0.05	< 0.05	< 0.05	< 0.05
Methylene chloride	< 0.1	< 0.1	< 0.1	< 0.1	< 0.1	< 0.1	< 0.1
Carbon disulfide	< 0.1	< 0.1	< 0.1	< 0.1	< 0.1	< 0.1	< 0.1
Methyl-t-butyl ether(MTBE)	< 0.1	< 0.1	< 0.1	< 0.1	< 0.1	< 0.1	< 0.1
trans-1,2-Dichloroethene	< 0.05	< 0.05	< 0.05	< 0.05	< 0.05	< 0.05	< 0.05
1,1-Dichloroethane	< 0.05	< 0.05	< 0.05	< 0.05	< 0.05	< 0.05	< 0.05
2,2-Dichloropropane	< 0.05	< 0.05	< 0.05	< 0.05	< 0.05	< 0.05	< 0.05
cis-1,2-Dichloroethene	< 0.05	< 0.05	< 0.05	< 0.05	< 0.05	< 0.05	< 0.05
2-Butanone(MEK)	< 0.5	< 0.5	< 0.5	< 0.5	< 0.5	< 0.5	< 0.5
Bromochloromethane	< 0.05	< 0.05	< 0.05	< 0.05	< 0.05	< 0.05	< 0.05
Tetrahydrofuran(THF)	< 0.5	< 0.5	< 0.5	< 0.5	< 0.5	< 0.5	< 0.5
Chloroform	< 0.05	< 0.05	< 0.05	< 0.05	< 0.05	< 0.05	< 0.05
1,1,1-Trichloroethane	< 0.05	< 0.05	< 0.05	< 0.05	< 0.05	< 0.05	< 0.05
Carbon tetrachloride	< 0.05	< 0.05	< 0.05	< 0.05	< 0.05	< 0.05	< 0.05
1,1-Dichloropropene	< 0.05	< 0.05	< 0.05	< 0.05	< 0.05	< 0.05	< 0.05
Benzene	< 0.05	< 0.05	< 0.05	< 0.05	< 0.05	< 0.05	< 0.05
1,2-Dichloroethane	< 0.05	< 0.05	< 0.05	< 0.05	< 0.05	< 0.05	< 0.05
Trichloroethene	**0.17**	< 0.05	< 0.05	< 0.05	< 0.05	< 0.05	< 0.05
1,2-Dichloropropane	< 0.05	< 0.05	< 0.05	< 0.05	< 0.05	< 0.05	< 0.05
Dibromomethane	< 0.05	< 0.05	< 0.05	< 0.05	< 0.05	< 0.05	< 0.05
Bromodichloromethane	< 0.05	< 0.05	< 0.05	< 0.05	< 0.05	< 0.05	< 0.05
4-Methyl-2-pentanone(MIBK)	< 0.5	< 0.5	< 0.5	< 0.5	< 0.5	< 0.5	< 0.5
cis-1,3-Dichloropropene	< 0.05	< 0.05	< 0.05	< 0.05	< 0.05	< 0.05	< 0.05
Toluene	< 0.05	< 0.05	< 0.05	< 0.05	< 0.05	< 0.05	< 0.05
trans-1,3-Dichloropropene	< 0.05	< 0.05	< 0.05	< 0.05	< 0.05	< 0.05	< 0.05
1,1,2-Trichloroethane	< 0.05	< 0.05	< 0.05	< 0.05	< 0.05	< 0.05	< 0.05
2-Hexanone	< 0.5	< 0.5	< 0.5	< 0.5	< 0.5	< 0.5	< 0.5
Tetrachloroethene	< 0.05	< 0.05	< 0.05	< 0.05	< 0.05	< 0.05	< 0.05
1,3-Dichloropropane	< 0.05	< 0.05	< 0.05	< 0.05	< 0.05	< 0.05	< 0.05
Dibromochloromethane	< 0.05	< 0.05	< 0.05	< 0.05	< 0.05	< 0.05	< 0.05
1,2-Dibromoethane(EDB)	< 0.05	< 0.05	< 0.05	< 0.05	< 0.05	< 0.05	< 0.05
Chlorobenzene	< 0.05	< 0.05	< 0.05	< 0.05	< 0.05	< 0.05	< 0.05
1,1,1,2-Tetrachloroethane	< 0.05	< 0.05	< 0.05	< 0.05	< 0.05	< 0.05	< 0.05
Ethylbenzene	< 0.05	< 0.05	< 0.05	< 0.05	< 0.05	< 0.05	< 0.05
mp-Xylene	< 0.05	< 0.05	< 0.05	< 0.05	< 0.05	< 0.05	< 0.05
o-Xylene	< 0.05	< 0.05	< 0.05	< 0.05	< 0.05	< 0.05	< 0.05
Styrene	< 0.05	< 0.05	< 0.05	< 0.05	< 0.05	< 0.05	< 0.05
Bromoform	< 0.05	< 0.05	< 0.05	< 0.05	< 0.05	< 0.05	< 0.05

LABORATORY REPORT

Eastern Analytical, Inc. ID#: 67753

Client: **The Johnson Company** Client Designation: **Fonda | 1-1470-13**

Sample ID:	MW-4 (4.5')	MW-5 (0-1')	MW-5 (7')	MW-6 (11.8')	MW-10 (1')	MW-10 (6')	MW-11 (6D)
Lab Sample ID:	67753.12	67753.13	67753.14	67753.15	67753.18	67753.19	67753.2
Matrix:	soil	soil	soil	soil	soil	soil	soil
Date Sampled:	2/8/08	2/8/08	2/8/08	2/8/08	2/11/08	2/11/08	2/11/08
Date Received:	2/12/08	2/12/08	2/12/08	2/12/08	2/12/08	2/12/08	2/12/08
Units:	mg/kg	mg/kg	mg/kg	mg/kg	mg/kg	mg/kg	mg/kg
Date of Analysis:	2/14/08	2/14/08	2/14/08	2/14/08	2/14/08	2/15/08	2/15/08
Analyst:	JDS	JDS	JDS	JDS	JDS	JDS	JDS
Method:	8260B	8260B	8260B	8260B	8260B	8260B	8260B
Dilution Factor:	1	1	1	1	1	1	1
IsoPropylbenzene	< 0.05	< 0.05	< 0.05	< 0.05	< 0.05	< 0.05	< 0.05
Bromobenzene	< 0.05	< 0.05	< 0.05	< 0.05	< 0.05	< 0.05	< 0.05
1,1,2,2-Tetrachloroethane	< 0.05	< 0.05	< 0.05	< 0.05	< 0.05	< 0.05	< 0.05
1,2,3-Trichloropropane	< 0.05	< 0.05	< 0.05	< 0.05	< 0.05	< 0.05	< 0.05
n-Propylbenzene	< 0.05	< 0.05	< 0.05	< 0.05	< 0.05	< 0.05	< 0.05
2-Chlorotoluene	< 0.05	< 0.05	< 0.05	< 0.05	< 0.05	< 0.05	< 0.05
4-Chlorotoluene	< 0.05	< 0.05	< 0.05	< 0.05	< 0.05	< 0.05	< 0.05
1,3,5-Trimethylbenzene	< 0.05	< 0.05	< 0.05	< 0.05	< 0.05	< 0.05	< 0.05
tert-Butylbenzene	< 0.05	< 0.05	< 0.05	< 0.05	< 0.05	< 0.05	< 0.05
1,2,4-Trimethylbenzene	< 0.05	< 0.05	< 0.05	< 0.05	< 0.05	< 0.05	< 0.05
sec-Butylbenzene	< 0.05	< 0.05	< 0.05	< 0.05	< 0.05	< 0.05	< 0.05
1,3-Dichlorobenzene	< 0.05	< 0.05	< 0.05	< 0.05	< 0.05	< 0.05	< 0.05
p-Isopropyltoluene	< 0.05	< 0.05	< 0.05	< 0.05	< 0.05	< 0.05	< 0.05
1,4-Dichlorobenzene	< 0.05	< 0.05	< 0.05	< 0.05	< 0.05	< 0.05	< 0.05
1,2-Dichlorobenzene	< 0.05	< 0.05	< 0.05	< 0.05	< 0.05	< 0.05	< 0.05
n-Butylbenzene	< 0.05	< 0.05	< 0.05	< 0.05	< 0.05	< 0.05	< 0.05
1,2-Dibromo-3-chloropropane	< 0.05	< 0.05	< 0.05	< 0.05	< 0.05	< 0.05	< 0.05
1,2,4-Trichlorobenzene	< 0.05	< 0.05	< 0.05	< 0.05	< 0.05	< 0.05	< 0.05
Hexachlorobutadiene	< 0.05	< 0.05	< 0.05	< 0.05	< 0.05	< 0.05	< 0.05
Naphthalene	< 0.3	< 0.3	< 0.3	< 0.3	< 0.3	< 0.3	< 0.3
1,2,3-Trichlorobenzene	< 0.05	< 0.05	< 0.05	< 0.05	< 0.05	< 0.05	< 0.05
4-Bromofluorobenzene (surr)	**99 %R**	**95 %R**	**97 %R**	**96 %R**	**98 %R**	**96 %R**	**98 %R**
1,2-Dichlorobenzene-d4 (surr)	**99 %R**	**100 %R**	**100 %R**	**101 %R**	**100 %R**	**99 %R**	**101 %R**

LABORATORY REPORT

Eastern Analytical, Inc. ID#: 67753

Client: **The Johnson Company** Client Designation: **Fonda | 1-1470-13**

Sample ID:	MW-9 (5')	MW-9 (10')	MW-8 (1')	MW-8 (5')	MW-7 (6')	MW-7 (11')	MW-6 (5.3')
Lab Sample ID:	67753.22	67753.23	67753.24	67753.25	67753.27	67753.28	67753.3
Matrix:	soil	soil	soil	soil	soil	soil	soil
Date Sampled:	2/8/08	2/8/08	2/8/08	2/8/08	2/7/08	2/7/08	2/8/08
Date Received:	2/12/08	2/12/08	2/12/08	2/12/08	2/12/08	2/12/08	2/12/08
Units:	mg/kg	mg/kg	mg/kg	mg/kg	mg/kg	mg/kg	mg/kg
Date of Analysis:	2/15/08	2/15/08	2/15/08	2/15/08	2/15/08	2/15/08	2/15/08
Analyst:	JDS	JDS	JDS	JDS	JDS	JDS	JDS
Method:	8260B	8260B	8260B	8260B	8260B	8260B	8260B
Dilution Factor:	1	1	1	1	1	1	1
Dichlorodifluoromethane	< 0.2	< 0.2	< 0.2	< 0.2	< 0.2	< 0.2	< 0.2
Chloromethane	< 0.2	< 0.2	< 0.2	< 0.2	< 0.2	< 0.2	< 0.2
Vinyl chloride	< 0.1	< 0.1	< 0.1	< 0.1	< 0.1	< 0.1	< 0.1
Bromomethane	< 0.2	< 0.2	< 0.2	< 0.2	< 0.2	< 0.2	< 0.2
Chloroethane	< 0.2	< 0.2	< 0.2	< 0.2	< 0.2	< 0.2	< 0.2
Trichlorofluoromethane	< 0.1	< 0.1	< 0.1	< 0.1	< 0.1	< 0.1	< 0.1
Diethyl Ether	< 0.06	< 0.05	< 0.05	< 0.05	< 0.05	< 0.05	< 0.05
Acetone	< 2	< 2	< 2	< 2	< 2	< 2	< 2
1,1-Dichloroethene	< 0.06	< 0.05	< 0.05	< 0.05	< 0.05	< 0.05	< 0.05
Methylene chloride	< 0.1	< 0.1	< 0.1	< 0.1	< 0.1	< 0.1	< 0.1
Carbon disulfide	< 0.1	< 0.1	< 0.1	< 0.1	< 0.1	< 0.1	< 0.1
Methyl-t-butyl ether(MTBE)	< 0.1	< 0.1	< 0.1	< 0.1	< 0.1	< 0.1	< 0.1
trans-1,2-Dichloroethene	< 0.06	< 0.05	< 0.05	< 0.05	< 0.05	< 0.05	< 0.05
1,1-Dichloroethane	< 0.06	< 0.05	< 0.05	< 0.05	< 0.05	< 0.05	< 0.05
2,2-Dichloropropane	< 0.06	< 0.05	< 0.05	< 0.05	< 0.05	< 0.05	< 0.05
cis-1,2-Dichloroethene	< 0.06	< 0.05	< 0.05	< 0.05	< 0.05	< 0.05	< 0.05
2-Butanone(MEK)	< 0.6	< 0.5	< 0.5	< 0.5	< 0.5	< 0.5	< 0.5
Bromochloromethane	< 0.06	< 0.05	< 0.05	< 0.05	< 0.05	< 0.05	< 0.05
Tetrahydrofuran(THF)	< 0.6	< 0.5	< 0.5	< 0.5	< 0.5	< 0.5	< 0.5
Chloroform	< 0.06	< 0.05	< 0.05	< 0.05	< 0.05	< 0.05	< 0.05
1,1,1-Trichloroethane	< 0.06	< 0.05	< 0.05	< 0.05	< 0.05	< 0.05	< 0.05
Carbon tetrachloride	< 0.06	< 0.05	< 0.05	< 0.05	< 0.05	< 0.05	< 0.05
1,1-Dichloropropene	< 0.06	< 0.05	< 0.05	< 0.05	< 0.05	< 0.05	< 0.05
Benzene	< 0.06	< 0.05	< 0.05	< 0.05	< 0.05	< 0.05	< 0.05
1,2-Dichloroethane	< 0.06	< 0.05	< 0.05	< 0.05	< 0.05	< 0.05	< 0.05
Trichloroethene	< 0.06	< 0.05	< 0.05	< 0.05	< 0.05	< 0.05	< 0.05
1,2-Dichloropropane	< 0.06	< 0.05	< 0.05	< 0.05	< 0.05	< 0.05	< 0.05
Dibromomethane	< 0.06	< 0.05	< 0.05	< 0.05	< 0.05	< 0.05	< 0.05
Bromodichloromethane	< 0.06	< 0.05	< 0.05	< 0.05	< 0.05	< 0.05	< 0.05
4-Methyl-2-pentanone(MIBK)	< 0.6	< 0.5	< 0.5	< 0.5	< 0.5	< 0.5	< 0.5
cis-1,3-Dichloropropene	< 0.06	< 0.05	< 0.05	< 0.05	< 0.05	< 0.05	< 0.05
Toluene	< 0.06	< 0.05	< 0.05	< 0.05	< 0.05	< 0.05	< 0.05
trans-1,3-Dichloropropene	< 0.06	< 0.05	< 0.05	< 0.05	< 0.05	< 0.05	< 0.05
1,1,2-Trichloroethane	< 0.06	< 0.05	< 0.05	< 0.05	< 0.05	< 0.05	< 0.05
2-Hexanone	< 0.6	< 0.5	< 0.5	< 0.5	< 0.5	< 0.5	< 0.5
Tetrachloroethene	< 0.06	< 0.05	< 0.05	< 0.05	< 0.05	< 0.05	< 0.05
1,3-Dichloropropane	< 0.06	< 0.05	< 0.05	< 0.05	< 0.05	< 0.05	< 0.05
Dibromochloromethane	< 0.06	< 0.05	< 0.05	< 0.05	< 0.05	< 0.05	< 0.05
1,2-Dibromoethane(EDB)	< 0.06	< 0.05	< 0.05	< 0.05	< 0.05	< 0.05	< 0.05
Chlorobenzene	< 0.06	< 0.05	< 0.05	< 0.05	< 0.05	< 0.05	< 0.05
1,1,1,2-Tetrachloroethane	< 0.06	< 0.05	< 0.05	< 0.05	< 0.05	< 0.05	< 0.05
Ethylbenzene	< 0.06	< 0.05	< 0.05	< 0.05	< 0.05	< 0.05	< 0.05
mp-Xylene	< 0.06	< 0.05	< 0.05	< 0.05	< 0.05	< 0.05	< 0.05
o-Xylene	< 0.06	< 0.05	< 0.05	< 0.05	< 0.05	< 0.05	< 0.05
Styrene	< 0.06	< 0.05	< 0.05	< 0.05	< 0.05	< 0.05	< 0.05
Bromoform	< 0.06	< 0.05	< 0.05	< 0.05	< 0.05	< 0.05	< 0.05

LABORATORY REPORT

Eastern Analytical, Inc. ID#: 67753

Client: **The Johnson Company** Client Designation: **Fonda | 1-1470-13**

Sample ID:	MW-9 (5')	MW-9 (10')	MW-8 (1')	MW-8 (5')	MW-7 (6')	MW-7 (11')	MW-6 (5.3')
Lab Sample ID:	67753.22	67753.23	67753.24	67753.25	67753.27	67753.28	67753.3
Matrix:	soil	soil	soil	soil	soil	soil	soil
Date Sampled:	2/8/08	2/8/08	2/8/08	2/8/08	2/7/08	2/7/08	2/8/08
Date Received:	2/12/08	2/12/08	2/12/08	2/12/08	2/12/08	2/12/08	2/12/08
Units:	mg/kg	mg/kg	mg/kg	mg/kg	mg/kg	mg/kg	mg/kg
Date of Analysis:	2/15/08	2/15/08	2/15/08	2/15/08	2/15/08	2/15/08	2/15/08
Analyst:	JDS	JDS	JDS	JDS	JDS	JDS	JDS
Method:	8260B	8260B	8260B	8260B	8260B	8260B	8260B
Dilution Factor:	1	1	1	1	1	1	1
IsoPropylbenzene	< 0.06	< 0.05	< 0.05	< 0.05	< 0.05	< 0.05	< 0.05
Bromobenzene	< 0.06	< 0.05	< 0.05	< 0.05	< 0.05	< 0.05	< 0.05
1,1,2,2-Tetrachloroethane	< 0.06	< 0.05	< 0.05	< 0.05	< 0.05	< 0.05	< 0.05
1,2,3-Trichloropropane	< 0.06	< 0.05	< 0.05	< 0.05	< 0.05	< 0.05	< 0.05
n-Propylbenzene	< 0.06	< 0.05	< 0.05	< 0.05	< 0.05	< 0.05	< 0.05
2-Chlorotoluene	< 0.06	< 0.05	< 0.05	< 0.05	< 0.05	< 0.05	< 0.05
4-Chlorotoluene	< 0.06	< 0.05	< 0.05	< 0.05	< 0.05	< 0.05	< 0.05
1,3,5-Trimethylbenzene	< 0.06	< 0.05	< 0.05	< 0.05	< 0.05	< 0.05	< 0.05
tert-Butylbenzene	< 0.06	< 0.05	< 0.05	< 0.05	< 0.05	< 0.05	< 0.05
1,2,4-Trimethylbenzene	< 0.06	< 0.05	< 0.05	< 0.05	< 0.05	< 0.05	< 0.05
sec-Butylbenzene	< 0.06	< 0.05	< 0.05	< 0.05	< 0.05	< 0.05	< 0.05
1,3-Dichlorobenzene	< 0.06	< 0.05	< 0.05	< 0.05	< 0.05	< 0.05	< 0.05
p-Isopropyltoluene	< 0.06	< 0.05	< 0.05	< 0.05	< 0.05	< 0.05	< 0.05
1,4-Dichlorobenzene	< 0.06	< 0.05	< 0.05	< 0.05	< 0.05	< 0.05	< 0.05
1,2-Dichlorobenzene	< 0.06	< 0.05	< 0.05	< 0.05	< 0.05	< 0.05	< 0.05
n-Butylbenzene	< 0.06	< 0.05	< 0.05	< 0.05	< 0.05	< 0.05	< 0.05
1,2-Dibromo-3-chloropropane	< 0.06	< 0.05	< 0.05	< 0.05	< 0.05	< 0.05	< 0.05
1,2,4-Trichlorobenzene	< 0.06	< 0.05	< 0.05	< 0.05	< 0.05	< 0.05	< 0.05
Hexachlorobutadiene	< 0.06	< 0.05	< 0.05	< 0.05	< 0.05	< 0.05	< 0.05
Naphthalene	< 0.4	< 0.3	< 0.3	< 0.3	< 0.3	< 0.3	< 0.3
1,2,3-Trichlorobenzene	< 0.06	< 0.05	< 0.05	< 0.05	< 0.05	< 0.05	< 0.05
4-Bromofluorobenzene (surr)	**99 %R**	**98 %R**	**100 %R**	**97 %R**	**95 %R**	**95 %R**	**97 %R**
1,2-Dichlorobenzene-d4 (surr)	**100 %R**	**102 %R**	**100 %R**	**98 %R**	**101 %R**	**100 %R**	**102 %R**

MW-9 (5'): Reporting limits are elevated due to the % solids content of the sample or the sample mass used for analysis.

LABORATORY REPORT

Eastern Analytical, Inc. ID#: 67753

Client: **The Johnson Company** Client Designation: **Fonda | 1-1470-13**

Sample ID:	MW-11 (2')	MW-11 (6')	Trip Blank
Lab Sample ID:	67753.31	67753.33	67753.34
Matrix:	soil	soil	soil
Date Sampled:	2/11/08	2/11/08	2/7/08
Date Received:	2/12/08	2/12/08	2/12/08
Units:	mg/kg	mg/kg	mg/kg
Date of Analysis:	2/15/08	2/15/08	2/15/08
Analyst:	JDS	JDS	JDS
Method:	8260B	8260B	8260B
Dilution Factor:	1	1	1
Dichlorodifluoromethane	< 0.2	< 0.2	< 0.2
Chloromethane	< 0.2	< 0.2	< 0.2
Vinyl chloride	< 0.1	< 0.1	< 0.1
Bromomethane	< 0.2	< 0.2	< 0.2
Chloroethane	< 0.2	< 0.2	< 0.2
Trichlorofluoromethane	< 0.1	< 0.1	< 0.1
Diethyl Ether	< 0.05	< 0.06	< 0.05
Acetone	< 2	< 2	< 2
1,1-Dichloroethene	< 0.05	< 0.06	< 0.05
Methylene chloride	< 0.1	< 0.1	< 0.1
Carbon disulfide	< 0.1	< 0.1	< 0.1
Methyl-t-butyl ether(MTBE)	< 0.1	< 0.1	< 0.1
trans-1,2-Dichloroethene	< 0.05	< 0.06	< 0.05
1,1-Dichloroethane	< 0.05	< 0.06	< 0.05
2,2-Dichloropropane	< 0.05	< 0.06	< 0.05
cis-1,2-Dichloroethene	< 0.05	< 0.06	< 0.05
2-Butanone(MEK)	< 0.5	< 0.6	< 0.5
Bromochloromethane	< 0.05	< 0.06	< 0.05
Tetrahydrofuran(THF)	< 0.5	< 0.6	< 0.5
Chloroform	< 0.05	< 0.06	< 0.05
1,1,1-Trichloroethane	< 0.05	< 0.06	< 0.05
Carbon tetrachloride	< 0.05	< 0.06	< 0.05
1,1-Dichloropropene	< 0.05	< 0.06	< 0.05
Benzene	< 0.05	< 0.06	< 0.05
1,2-Dichloroethane	< 0.05	< 0.06	< 0.05
Trichloroethene	< 0.05	< 0.06	< 0.05
1,2-Dichloropropane	< 0.05	< 0.06	< 0.05
Dibromomethane	< 0.05	< 0.06	< 0.05
Bromodichloromethane	< 0.05	< 0.06	< 0.05
4-Methyl-2-pentanone(MIBK)	< 0.5	< 0.6	< 0.5
cis-1,3-Dichloropropene	< 0.05	< 0.06	< 0.05
Toluene	< 0.05	< 0.06	< 0.05
trans-1,3-Dichloropropene	< 0.05	< 0.06	< 0.05
1,1,2-Trichloroethane	< 0.05	< 0.06	< 0.05
2-Hexanone	< 0.5	< 0.6	< 0.5
Tetrachloroethene	< 0.05	< 0.06	< 0.05
1,3-Dichloropropane	< 0.05	< 0.06	< 0.05
Dibromochloromethane	< 0.05	< 0.06	< 0.05
1,2-Dibromoethane(EDB)	< 0.05	< 0.06	< 0.05
Chlorobenzene	< 0.05	< 0.06	< 0.05
1,1,1,2-Tetrachloroethane	< 0.05	< 0.06	< 0.05
Ethylbenzene	< 0.05	< 0.06	< 0.05
mp-Xylene	< 0.05	< 0.06	< 0.05
o-Xylene	< 0.05	< 0.06	< 0.05
Styrene	< 0.05	< 0.06	< 0.05
Bromoform	< 0.05	< 0.06	< 0.05

LABORATORY REPORT

Eastern Analytical, Inc. ID#: 67753

Client: **The Johnson Company** Client Designation: **Fonda | 1-1470-13**

Sample ID:	MW-11 (2')	MW-11 (6')	Trip Blank
Lab Sample ID:	67753.31	67753.33	67753.34
Matrix:	soil	soil	soil
Date Sampled:	2/11/08	2/11/08	2/7/08
Date Received:	2/12/08	2/12/08	2/12/08
Units:	mg/kg	mg/kg	mg/kg
Date of Analysis:	2/15/08	2/15/08	2/15/08
Analyst:	JDS	JDS	JDS
Method:	8260B	8260B	8260B
Dilution Factor:	1	1	1
IsoPropylbenzene	< 0.05	< 0.06	< 0.05
Bromobenzene	< 0.05	< 0.06	< 0.05
1,1,2,2-Tetrachloroethane	< 0.05	< 0.06	< 0.05
1,2,3-Trichloropropane	< 0.05	< 0.06	< 0.05
n-Propylbenzene	< 0.05	< 0.06	< 0.05
2-Chlorotoluene	< 0.05	< 0.06	< 0.05
4-Chlorotoluene	< 0.05	< 0.06	< 0.05
1,3,5-Trimethylbenzene	< 0.05	< 0.06	< 0.05
tert-Butylbenzene	< 0.05	< 0.06	< 0.05
1,2,4-Trimethylbenzene	< 0.05	< 0.06	< 0.05
sec-Butylbenzene	< 0.05	< 0.06	< 0.05
1,3-Dichlorobenzene	< 0.05	< 0.06	< 0.05
p-Isopropyltoluene	< 0.05	< 0.06	< 0.05
1,4-Dichlorobenzene	< 0.05	< 0.06	< 0.05
1,2-Dichlorobenzene	< 0.05	< 0.06	< 0.05
n-Butylbenzene	< 0.05	< 0.06	< 0.05
1,2-Dibromo-3-chloropropane	< 0.05	< 0.06	< 0.05
1,2,4-Trichlorobenzene	< 0.05	< 0.06	< 0.05
Hexachlorobutadiene	< 0.05	< 0.06	< 0.05
Naphthalene	< 0.3	< 0.3	< 0.3
1,2,3-Trichlorobenzene	< 0.05	< 0.06	< 0.05
4-Bromofluorobenzene (surr)	**98 %R**	**94 %R**	**97 %R**
1,2-Dichlorobenzene-d4 (surr)	**101 %R**	**102 %R**	**101 %R**

MW-11 (6'): Reporting limits are elevated due to the % solids content of the sample or the sample mass used for analysis.

LABORATORY REPORT

Eastern Analytical, Inc. ID#: 67753 **Batch ID:**

Client: **The Johnson Company** Client Designation: **Fonda | 1-1470-13**

QC Report

Parameter Name	Blank	LCS	LCS Dup	Units	Date of Analysis	Method
Dichlorodifluoromethane	< 0.2			mg/kg	2/14/08	8260B
Chloromethane	< 0.2			mg/kg	2/14/08	8260B
Vinyl chloride	< 0.1			mg/kg	2/14/08	8260B
Bromomethane	< 0.2			mg/kg	2/14/08	8260B
Chloroethane	< 0.2			mg/kg	2/14/08	8260B
Trichlorofluoromethane	< 0.1			mg/kg	2/14/08	8260B
Diethyl Ether	< 0.05			mg/kg	2/14/08	8260B
Acetone	< 2			mg/kg	2/14/08	8260B
1,1-Dichloroethene	< 0.05	0.77 (77 %R)	0.77 (77 %R) (0 RPD)	mg/kg	2/14/08	8260B
Methylene chloride	< 0.1			mg/kg	2/14/08	8260B
Carbon disulfide	< 0.1			mg/kg	2/14/08	8260B
Methyl-t-butyl ether(MTBE)	< 0.1			mg/kg	2/14/08	8260B
trans-1,2-Dichloroethene	< 0.05			mg/kg	2/14/08	8260B
1,1-Dichloroethane	< 0.05			mg/kg	2/14/08	8260B
2,2-Dichloropropane	< 0.05			mg/kg	2/14/08	8260B
cis-1,2-Dichloroethene	< 0.05			mg/kg	2/14/08	8260B
2-Butanone(MEK)	< 0.5			mg/kg	2/14/08	8260B
Bromochloromethane	< 0.05			mg/kg	2/14/08	8260B
Tetrahydrofuran(THF)	< 0.5			mg/kg	2/14/08	8260B
Chloroform	< 0.05			mg/kg	2/14/08	8260B
1,1,1-Trichloroethane	< 0.05			mg/kg	2/14/08	8260B
Carbon tetrachloride	< 0.05			mg/kg	2/14/08	8260B
1,1-Dichloropropene	< 0.05			mg/kg	2/14/08	8260B
Benzene	< 0.05	1.0 (103 %R)	1.0 (104 %R) (1 RPD)	mg/kg	2/14/08	8260B
1,2-Dichloroethane	< 0.05			mg/kg	2/14/08	8260B
Trichloroethene	< 0.05	0.94 (94 %R)	0.97 (97 %R) (3 RPD)	mg/kg	2/14/08	8260B
1,2-Dichloropropane	< 0.05			mg/kg	2/14/08	8260B
Dibromomethane	< 0.05			mg/kg	2/14/08	8260B
Bromodichloromethane	< 0.05			mg/kg	2/14/08	8260B
4-Methyl-2-pentanone(MIBK)	< 0.5			mg/kg	2/14/08	8260B
cis-1,3-Dichloropropene	< 0.05			mg/kg	2/14/08	8260B
Toluene	< 0.05	1.0 (102 %R)	1.0 (104 %R) (2 RPD)	mg/kg	2/14/08	8260B
trans-1,3-Dichloropropene	< 0.05			mg/kg	2/14/08	8260B
1,1,2-Trichloroethane	< 0.05			mg/kg	2/14/08	8260B
2-Hexanone	< 0.5			mg/kg	2/14/08	8260B
Tetrachloroethene	< 0.05			mg/kg	2/14/08	8260B
1,3-Dichloropropane	< 0.05			mg/kg	2/14/08	8260B
Dibromochloromethane	< 0.05			mg/kg	2/14/08	8260B
1,2-Dibromoethane(EDB)	< 0.05			mg/kg	2/14/08	8260B
Chlorobenzene	< 0.05	1.1 (105 %R)	1.1 (106 %R) (1 RPD)	mg/kg	2/14/08	8260B
1,1,1,2-Tetrachloroethane	< 0.05			mg/kg	2/14/08	8260B
Ethylbenzene	< 0.05			mg/kg	2/14/08	8260B
mp-Xylene	< 0.05			mg/kg	2/14/08	8260B
o-Xylene	< 0.05			mg/kg	2/14/08	8260B

LABORATORY REPORT

Eastern Analytical, Inc. ID#: 67753 **Batch ID:**

Client: **The Johnson Company** Client Designation: **Fonda | 1-1470-13**

QC Report

Parameter Name	Blank	LCS	LCS Dup	Units	Date of Analysis	Method
Styrene	< 0.05			mg/kg	2/14/08	8260B
Bromoform	< 0.05			mg/kg	2/14/08	8260B
IsoPropylbenzene	< 0.05			mg/kg	2/14/08	8260B
Bromobenzene	< 0.05			mg/kg	2/14/08	8260B
1,1,2,2-Tetrachloroethane	< 0.05			mg/kg	2/14/08	8260B
1,2,3-Trichloropropane	< 0.05			mg/kg	2/14/08	8260B
n-Propylbenzene	< 0.05			mg/kg	2/14/08	8260B
2-Chlorotoluene	< 0.05			mg/kg	2/14/08	8260B
4-Chlorotoluene	< 0.05			mg/kg	2/14/08	8260B
1,3,5-Trimethylbenzene	< 0.05			mg/kg	2/14/08	8260B
tert-Butylbenzene	< 0.05			mg/kg	2/14/08	8260B
1,2,4-Trimethylbenzene	< 0.05			mg/kg	2/14/08	8260B
sec-Butylbenzene	< 0.05			mg/kg	2/14/08	8260B
1,3-Dichlorobenzene	< 0.05			mg/kg	2/14/08	8260B
p-Isopropyltoluene	< 0.05			mg/kg	2/14/08	8260B
1,4-Dichlorobenzene	< 0.05			mg/kg	2/14/08	8260B
1,2-Dichlorobenzene	< 0.05			mg/kg	2/14/08	8260B
n-Butylbenzene	< 0.05			mg/kg	2/14/08	8260B
1,2-Dibromo-3-chloropropane	< 0.05			mg/kg	2/14/08	8260B
1,2,4-Trichlorobenzene	< 0.05			mg/kg	2/14/08	8260B
Hexachlorobutadiene	< 0.05			mg/kg	2/14/08	8260B
Naphthalene	< 0.3			mg/kg	2/14/08	8260B
1,2,3-Trichlorobenzene	< 0.05			mg/kg	2/14/08	8260B
4-Bromofluorobenzene (surr)	100 %R	100 %R	98 %R	% Rec	2/14/08	8260B
1,2-Dichlorobenzene-d4 (surr)	97 %R	101 %R	97 %R	% Rec	2/14/08	8260B

LABORATORY REPORT

Eastern Analytical, Inc. ID#: 67753 **Batch ID:**

Client: **The Johnson Company** Client Designation: **Fonda | 1-1470-13**

QC Report

Parameter Name	Blank	LCS	LCS Dup	Units	Date of Analysis	Method
Dichlorodifluoromethane	< 0.2			mg/kg	2/15/08	8260B
Chloromethane	< 0.2			mg/kg	2/15/08	8260B
Vinyl chloride	< 0.1			mg/kg	2/15/08	8260B
Bromomethane	< 0.2			mg/kg	2/15/08	8260B
Chloroethane	< 0.2			mg/kg	2/15/08	8260B
Trichlorofluoromethane	< 0.1			mg/kg	2/15/08	8260B
Diethyl Ether	< 0.05			mg/kg	2/15/08	8260B
Acetone	< 2			mg/kg	2/15/08	8260B
1,1-Dichloroethene	< 0.05	0.73 (73 %R)	0.57 (57 %R) (25 RPD)	mg/kg	2/15/08	8260B
Methylene chloride	< 0.1			mg/kg	2/15/08	8260B
Carbon disulfide	< 0.1			mg/kg	2/15/08	8260B
Methyl-t-butyl ether(MTBE)	< 0.1			mg/kg	2/15/08	8260B
trans-1,2-Dichloroethene	< 0.05			mg/kg	2/15/08	8260B
1,1-Dichloroethane	< 0.05			mg/kg	2/15/08	8260B
2,2-Dichloropropane	< 0.05			mg/kg	2/15/08	8260B
cis-1,2-Dichloroethene	< 0.05			mg/kg	2/15/08	8260B
2-Butanone(MEK)	< 0.5			mg/kg	2/15/08	8260B
Bromochloromethane	< 0.05			mg/kg	2/15/08	8260B
Tetrahydrofuran(THF)	< 0.5			mg/kg	2/15/08	8260B
Chloroform	< 0.05			mg/kg	2/15/08	8260B
1,1,1-Trichloroethane	< 0.05			mg/kg	2/15/08	8260B
Carbon tetrachloride	< 0.05			mg/kg	2/15/08	8260B
1,1-Dichloropropene	< 0.05			mg/kg	2/15/08	8260B
Benzene	< 0.05	0.95 (95 %R)	0.76 (76 %R) (22 RPD)	mg/kg	2/15/08	8260B
1,2-Dichloroethane	< 0.05			mg/kg	2/15/08	8260B
Trichloroethene	< 0.05	0.85 (85 %R)	0.69 (69 %R) (21 RPD)	mg/kg	2/15/08	8260B
1,2-Dichloropropane	< 0.05			mg/kg	2/15/08	8260B
Dibromomethane	< 0.05			mg/kg	2/15/08	8260B
Bromodichloromethane	< 0.05			mg/kg	2/15/08	8260B
4-Methyl-2-pentanone(MIBK)	< 0.5			mg/kg	2/15/08	8260B
cis-1,3-Dichloropropene	< 0.05			mg/kg	2/15/08	8260B
Toluene	< 0.05	0.94 (94 %R)	0.78 (78 %R) (19 RPD)	mg/kg	2/15/08	8260B
trans-1,3-Dichloropropene	< 0.05			mg/kg	2/15/08	8260B
1,1,2-Trichloroethane	< 0.05			mg/kg	2/15/08	8260B
2-Hexanone	< 0.5			mg/kg	2/15/08	8260B
Tetrachloroethene	< 0.05			mg/kg	2/15/08	8260B
1,3-Dichloropropane	< 0.05			mg/kg	2/15/08	8260B
Dibromochloromethane	< 0.05			mg/kg	2/15/08	8260B
1,2-Dibromoethane(EDB)	< 0.05			mg/kg	2/15/08	8260B
Chlorobenzene	< 0.05	0.95 (95 %R)	0.79 (79 %R) (18 RPD)	mg/kg	2/15/08	8260B
1,1,1,2-Tetrachloroethane	< 0.05			mg/kg	2/15/08	8260B
Ethylbenzene	< 0.05			mg/kg	2/15/08	8260B
mp-Xylene	< 0.05			mg/kg	2/15/08	8260B
o-Xylene	< 0.05			mg/kg	2/15/08	8260B

LABORATORY REPORT

Eastern Analytical, Inc. ID#: 67753 **Batch ID:**

Client: **The Johnson Company** Client Designation: **Fonda | 1-1470-13**

QC Report

Parameter Name	Blank	LCS	LCS Dup	Units	Date of Analysis	Method
Styrene	< 0.05			mg/kg	2/15/08	8260B
Bromoform	< 0.05			mg/kg	2/15/08	8260B
IsoPropylbenzene	< 0.05			mg/kg	2/15/08	8260B
Bromobenzene	< 0.05			mg/kg	2/15/08	8260B
1,1,2,2-Tetrachloroethane	< 0.05			mg/kg	2/15/08	8260B
1,2,3-Trichloropropane	< 0.05			mg/kg	2/15/08	8260B
n-Propylbenzene	< 0.05			mg/kg	2/15/08	8260B
2-Chlorotoluene	< 0.05			mg/kg	2/15/08	8260B
4-Chlorotoluene	< 0.05			mg/kg	2/15/08	8260B
1,3,5-Trimethylbenzene	< 0.05			mg/kg	2/15/08	8260B
tert-Butylbenzene	< 0.05			mg/kg	2/15/08	8260B
1,2,4-Trimethylbenzene	< 0.05			mg/kg	2/15/08	8260B
sec-Butylbenzene	< 0.05			mg/kg	2/15/08	8260B
1,3-Dichlorobenzene	< 0.05			mg/kg	2/15/08	8260B
p-Isopropyltoluene	< 0.05			mg/kg	2/15/08	8260B
1,4-Dichlorobenzene	< 0.05			mg/kg	2/15/08	8260B
1,2-Dichlorobenzene	< 0.05			mg/kg	2/15/08	8260B
n-Butylbenzene	< 0.05			mg/kg	2/15/08	8260B
1,2-Dibromo-3-chloropropane	< 0.05			mg/kg	2/15/08	8260B
1,2,4-Trichlorobenzene	< 0.05			mg/kg	2/15/08	8260B
Hexachlorobutadiene	< 0.05			mg/kg	2/15/08	8260B
Naphthalene	< 0.3			mg/kg	2/15/08	8260B
1,2,3-Trichlorobenzene	< 0.05			mg/kg	2/15/08	8260B
4-Bromofluorobenzene (surr)	95 %R	98 %R	99 %R	% Rec	2/15/08	8260B
1,2-Dichlorobenzene-d4 (surr)	99 %R	99 %R	102 %R	% Rec	2/15/08	8260B

LABORATORY REPORT

Eastern Analytical, Inc. ID#: 67753 **Batch ID:**

Client: **The Johnson Company** Client Designation: **Fonda | 1-1470-13**

Volatile Organic Compounds QC limits and Narrative Summary

Matrix:	Solid	RPD	Aqueous	RPD
Units:	%	%	%	%
EPA Method	8260B		8260B	
Surrogate Recovery				
4-Bromofluorobenzene	74-121		86-115	
1,2-Dichlorobenzene-D4	80-120		80-120	
Toluene-d8	70-130		70-130	
Matrix Spike Recovery				
1,1-Dichloroethene	59-172	30	61-145	20
Trichloroethene	62-137	30	71-120	20
Benzene	66-142	30	76-127	20
Toluene	59-139	30	76-125	20
Chlorobenzene	60-133	30	75-130	20

Samples were extracted and analyzed within holding time limits.

Instrumentation was calibrated in accordance with the method requirements.

The method blanks were free of contamination at the reporting limits.

Sample surrogate recoveries met the above stated criteria.

The associated matrix spikes and/or Laboratory Control Samples met acceptance criteria.

There were no exceptions in the analyses, unless noted.

The LCSD demonstrated recovery outside of the acceptance criteria for 1,1-Dichloroethene . The LCS demonstrated acceptable recoveries.

LABORATORY REPORT

Eastern Analytical, Inc. ID#: 67753

Client: **The Johnson Company** Client Designation: **Fonda | 1-1470-13**

Sample ID:	MW-1 (24-28')	MW-4 (0-1')	Bore Dup Soil	MW-8 (1')	MW-7 (0-1')
Lab Sample ID:	67753.04	67753.11	67753.16	67753.24	67753.26
Matrix:	soil	soil	soil	soil	soil
Date Sampled:	2/7/08	2/8/08	2/8/08	2/8/08	2/7/08
Date Received:	2/12/08	2/12/08	2/12/08	2/12/08	2/12/08
Units:	mg/kg	mg/kg	mg/kg	mg/kg	mg/kg
Date of Extraction/Preparation	2/14/08	2/14/08	2/14/08	2/14/08	2/14/08
Date of Analysis:	2/20/08	2/20/08	2/20/08	2/20/08	2/20/08
Analyst:	BML	BML	BML	BML	BML
Method:	8270C	8270C	8270C	8270C	8270C
Dilution Factor:	1	1	1	1	1
Phenol	< 0.2	< 0.2	< 0.2	< 0.2	< 0.2
2-Chlorophenol	< 0.2	< 0.2	< 0.2	< 0.2	< 0.2
2,4-Dichlorophenol	< 0.2	< 0.2	< 0.2	< 0.2	< 0.2
2,4,5-Trichlorophenol	< 0.2	< 0.2	< 0.2	< 0.2	< 0.2
2,4,6-Trichlorophenol	< 0.2	< 0.2	< 0.2	< 0.2	< 0.2
Pentachlorophenol	< 1	< 1	< 1	< 1	< 1
2-Nitrophenol	< 0.2	< 0.2	< 0.2	< 0.2	< 0.2
4-Nitrophenol	< 0.2	< 0.2	< 0.2	< 0.2	< 0.2
2,4-Dinitrophenol	< 1	< 1	< 1	< 1	< 1
2-Methylphenol	< 0.2	< 0.2	< 0.2	< 0.2	< 0.2
3/4-Methylphenol	< 0.2	< 0.2	< 0.2	< 0.2	< 0.2
2,4-Dimethylphenol	< 0.2	< 0.2	< 0.2	< 0.2	< 0.2
4-Chloro-3-methylphenol	< 0.2	< 0.2	< 0.2	< 0.2	< 0.2
4,6-Dinitro-2-methylphenol	< 1	< 1	< 1	< 1	< 1
Benzoic Acid	< 1	< 1	< 1	< 1	< 1
N-Nitrosodimethylamine	< 0.2	< 0.2	< 0.2	< 0.2	< 0.2
n-Nitroso-di-n-propylamine	< 0.2	< 0.2	< 0.2	< 0.2	< 0.2
n-Nitrosodiphenylamine	< 0.2	< 0.2	< 0.2	< 0.2	< 0.2
bis(2-Chloroethyl)ether	< 0.2	< 0.2	< 0.2	< 0.2	< 0.2
bis(2-chloroisopropyl)ether	< 0.2	< 0.2	< 0.2	< 0.2	< 0.2
bis(2-Chloroethoxy)methane	< 0.2	< 0.2	< 0.2	< 0.2	< 0.2
1,3-Dichlorobenzene	< 0.2	< 0.2	< 0.2	< 0.2	< 0.2
1,4-Dichlorobenzene	< 0.2	< 0.2	< 0.2	< 0.2	< 0.2
1,2-Dichlorobenzene	< 0.2	< 0.2	< 0.2	< 0.2	< 0.2
1,2,4-Trichlorobenzene	< 0.2	< 0.2	< 0.2	< 0.2	< 0.2
2-Chloronaphthalene	< 0.2	< 0.2	< 0.2	< 0.2	< 0.2
4-Chlorophenyl-phenylether	< 0.2	< 0.2	< 0.2	< 0.2	< 0.2
4-Bromophenyl-phenylether	< 0.2	< 0.2	< 0.2	< 0.2	< 0.2
Hexachloroethane	< 0.2	< 0.2	< 0.2	< 0.2	< 0.2
Hexachlorobutadiene	< 0.2	< 0.2	< 0.2	< 0.2	< 0.2
Hexachlorocyclopentadiene	< 1	< 1	< 1	< 1	< 1
Hexachlorobenzene	< 0.2	< 0.2	< 0.2	< 0.2	< 0.2
4-Chloroaniline	< 0.2	< 0.2	< 0.2	< 0.2	< 0.2
2-Nitroaniline	< 0.2	< 0.2	< 0.2	< 0.2	< 0.2
3-Nitroaniline	< 0.2	< 0.2	< 0.2	< 0.2	< 0.2
4-Nitroaniline	< 0.2	< 0.2	< 0.2	< 0.2	< 0.2
Benzyl alcohol	< 0.2	< 0.2	< 0.2	< 0.2	< 0.2
Nitrobenzene	< 0.2	< 0.2	< 0.2	< 0.2	< 0.2
Isophorone	< 0.2	< 0.2	< 0.2	< 0.2	< 0.2
2,4-Dinitrotoluene	< 0.2	< 0.2	< 0.2	< 0.2	< 0.2
2,6-Dinitrotoluene	< 0.2	< 0.2	< 0.2	< 0.2	< 0.2
Benzidine	< 0.4	< 0.4	< 0.4	< 0.4	< 0.4
3,3'-Dichlorobenzidine	< 0.2	< 0.2	< 0.2	< 0.2	< 0.2
Pyridine	< 0.2	< 0.2	< 0.2	< 0.2	< 0.2
Azobenzene	< 0.2	< 0.2	< 0.2	< 0.2	< 0.2

LABORATORY REPORT

Eastern Analytical, Inc. ID#: 67753

Client: **The Johnson Company** Client Designation: **Fonda | 1-1470-13**

Sample ID:	MW-1 (24-28')	MW-4 (0-1')	Bore Dup Soil	MW-8 (1')	MW-7 (0-1')
Lab Sample ID:	67753.04	67753.11	67753.16	67753.24	67753.26
Matrix:	soil	soil	soil	soil	soil
Date Sampled:	2/7/08	2/8/08	2/8/08	2/8/08	2/7/08
Date Received:	2/12/08	2/12/08	2/12/08	2/12/08	2/12/08
Units:	mg/kg	mg/kg	mg/kg	mg/kg	mg/kg
Date of Extraction/Preparation	2/14/08	2/14/08	2/14/08	2/14/08	2/14/08
Date of Analysis:	2/20/08	2/20/08	2/20/08	2/20/08	2/20/08
Analyst:	BML	BML	BML	BML	BML
Method:	8270C	8270C	8270C	8270C	8270C
Dilution Factor:	1	1	1	1	1
Carbazole	< 0.2	< 0.2	< 0.2	< 0.2	< 0.2
Dimethylphthalate	< 0.2	< 0.2	< 0.2	< 0.2	< 0.2
Diethylphthalate	< 0.2	< 0.2	< 0.2	< 0.2	< 0.2
Di-n-butylphthalate	< 0.5	< 0.5	< 0.5	< 0.5	< 0.5
Butylbenzylphthalate	< 0.2	< 0.2	< 0.2	< 0.2	< 0.2
bis(2-Ethylhexyl)phthalate	< 1	< 1	< 1	< 1	< 1
Di-n-octylphthalate	< 0.2	< 0.2	< 0.2	< 0.2	< 0.2
Dibenzofuran	< 0.2	< 0.2	< 0.2	< 0.2	< 0.2
Naphthalene	< 0.2	< 0.2	< 0.2	< 0.2	< 0.2
2-Methylnaphthalene	< 0.2	< 0.2	< 0.2	< 0.2	< 0.2
Acenaphthylene	< 0.2	< 0.2	< 0.2	< 0.2	< 0.2
Acenaphthene	< 0.2	< 0.2	< 0.2	< 0.2	< 0.2
Fluorene	< 0.2	< 0.2	< 0.2	< 0.2	< 0.2
Phenanthrene	< 0.2	< 0.2	< 0.2	**0.4**	< 0.2
Anthracene	< 0.2	< 0.2	< 0.2	< 0.2	< 0.2
Fluoranthene	< 0.2	< 0.2	< 0.2	**0.4**	< 0.2
Pyrene	< 0.2	< 0.2	< 0.2	**0.3**	< 0.2
Benzo[a]anthracene	< 0.2	< 0.2	< 0.2	< 0.2	< 0.2
Chrysene	< 0.2	< 0.2	< 0.2	< 0.2	< 0.2
Benzo[b]fluoranthene	< 0.2	< 0.2	< 0.2	< 0.2	< 0.2
Benzo[k]fluoranthene	< 0.2	< 0.2	< 0.2	< 0.2	< 0.2
Benzo[a]pyrene	< 0.2	< 0.2	< 0.2	< 0.2	< 0.2
Indeno[1,2,3-cd]pyrene	< 0.2	< 0.2	< 0.2	< 0.2	< 0.2
Dibenz[a,h]anthracene	< 0.2	< 0.2	< 0.2	< 0.2	< 0.2
Benzo[g,h,i]perylene	< 0.2	< 0.2	< 0.2	< 0.2	< 0.2
2-Fluorophenol (surr)	**55 %R**	**66 %R**	**65 %R**	**55 %R**	**55 %R**
Phenol-D5 (surr)	**57 %R**	**69 %R**	**67 %R**	**65 %R**	**62 %R**
2,4,6-Tribromophenol (surr)	**77 %R**	**75 %R**	**76 %R**	**41 %R**	**60 %R**
Nitrobenzene-D5 (surr)	**61 %R**	**71 %R**	**76 %R**	**79 %R**	**68 %R**
2-Fluorobiphenyl (surr)	**63 %R**	**70 %R**	**74 %R**	**75 %R**	**62 %R**
p-Terphenyl-D14 (surr)	**97 %R**	**94 %R**	**93 %R**	**82 %R**	**66 %R**

LABORATORY REPORT

Eastern Analytical, Inc. ID#: 67753

Client: **The Johnson Company** Client Designation: **Fonda | 1-1470-13**

Sample ID:	MW-1 (24-28')	MW-4 (0-1')	Bore Dup Soil	MW-8 (1')	MW-7 (0-1')
Lab Sample ID:	67753.04	67753.11	67753.16	67753.24	67753.26
Matrix:	soil	soil	soil	soil	soil
Date Sampled:	2/7/08	2/8/08	2/8/08	2/8/08	2/7/08
Date Received:	2/12/08	2/12/08	2/12/08	2/12/08	2/12/08
Units:	mg/kg	mg/kg	mg/kg	mg/kg	mg/kg
Date of Extraction/Prep:	2/14/08	2/14/08	2/14/08	2/14/08	2/14/08
Date of Analysis:	2/20/08	2/20/08	2/20/08	2/20/08	2/20/08
Analyst:	BML	BML	BML	BML	BML
Method:	8270C SIM	8270C SIM	8270C SIM	8270C SIM	8270C SIM
Dilution Factor:	1	1	1	1	1
Benzo[a]anthracene	< 0.02	< 0.02	< 0.02	**0.17**	< 0.02
Chrysene	< 0.02	< 0.02	< 0.02	**0.16**	< 0.02
Benzo[b]fluoranthene	< 0.02	< 0.02	< 0.02	**0.15**	< 0.02
Benzo[k]fluoranthene	< 0.02	< 0.02	< 0.02	**0.13**	< 0.02
Benzo[a]pyrene	< 0.02	< 0.02	< 0.02	**0.15**	< 0.02
Indeno[1,2,3-cd]pyrene	< 0.02	< 0.02	< 0.02	**0.09**	< 0.02
Dibenz[a,h]anthracene	< 0.02	< 0.02	< 0.02	**0.05**	< 0.02
Benzo[g,h,i]perylene	< 0.02	< 0.02	< 0.02	**0.09**	< 0.02

SIM Technique was employed to provide low level quantitation for these compounds. The associated batch QC is reported with the 8270C data.

LABORATORY REPORT

Eastern Analytical, Inc. ID#: 67753 **Batch ID:** 733086-56031/S021408ABN1

Client: **The Johnson Company** Client Designation: **Fonda | 1-1470-13**

QC Report

Parameter Name	Blank	LCS	LCSD	Units	Limits	RPD	Method
Phenol	< 0.2	5.0 (60 %R)	6.2 (75 %R) (22 RPD)	mg/kg	26 - 90	35	8270C
2-Chlorophenol	< 0.2	5.3 (63 %R)	7.2 (86 %R) (31 RPD)	mg/kg	25 - 102	50	8270C
2,4-Dichlorophenol	< 0.2			mg/kg			8270C
2,4,5-Trichlorophenol	< 0.2			mg/kg			8270C
2,4,6-Trichlorophenol	< 0.2			mg/kg			8270C
Pentachlorophenol	< 1	7 (88 %R)	8 (94 %R) (7 RPD)	mg/kg	17 - 109	47	8270C
2-Nitrophenol	< 0.2			mg/kg			8270C
4-Nitrophenol	< 0.2	6.6 (79 %R)	7.2 (87 %R) (10 RPD)	mg/kg	11 - 114	50	8270C
2,4-Dinitrophenol	< 1			mg/kg			8270C
2-Methylphenol	< 0.2			mg/kg			8270C
3/4-Methylphenol	< 0.2			mg/kg			8270C
2,4-Dimethylphenol	< 0.2			mg/kg			8270C
4-Chloro-3-methylphenol	< 0.2	6.4 (77 %R)	7.4 (88 %R) (13 RPD)	mg/kg	26 - 103	33	8270C
4,6-Dinitro-2-methylphenol	< 1			mg/kg			8270C
Benzoic Acid	< 1			mg/kg			8270C
N-Nitrosodimethylamine	< 0.2			mg/kg			8270C
n-Nitroso-di-n-propylamine	< 0.2	3.1 (75 %R)	3.8 (91 %R) (19 RPD)	mg/kg	41 - 126	38	8270C
n-Nitrosodiphenylamine	< 0.2			mg/kg			8270C
bis(2-Chloroethyl)ether	< 0.2			mg/kg			8270C
bis(2-chloroisopropyl)ether	< 0.2			mg/kg			8270C
bis(2-Chloroethoxy)methane	< 0.2			mg/kg			8270C
1,3-Dichlorobenzene	< 0.2			mg/kg			8270C
1,4-Dichlorobenzene	< 0.2	2.4 (57 %R)	3.3 (79 %R) (32 RPD) !	mg/kg	28 - 97	27	8270C
1,2-Dichlorobenzene	< 0.2			mg/kg			8270C
1,2,4-Trichlorobenzene	< 0.2	2.6 (63 %R)	3.5 (83 %R) (27 RPD) !	mg/kg	38 - 107	23	8270C
2-Chloronaphthalene	< 0.2			mg/kg			8270C
4-Chlorophenyl-phenylether	< 0.2			mg/kg			8270C
4-Bromophenyl-phenylether	< 0.2			mg/kg			8270C
Hexachloroethane	< 0.2			mg/kg			8270C
Hexachlorobutadiene	< 0.2			mg/kg			8270C
Hexachlorocyclopentadiene	< 1			mg/kg			8270C
Hexachlorobenzene	< 0.2			mg/kg			8270C
4-Chloroaniline	< 0.2			mg/kg			8270C
2-Nitroaniline	< 0.2			mg/kg			8270C
3-Nitroaniline	< 0.2			mg/kg			8270C
4-Nitroaniline	< 0.2			mg/kg			8270C
Benzyl alcohol	< 0.2			mg/kg			8270C
Nitrobenzene	< 0.2			mg/kg			8270C
Isophorone	< 0.2			mg/kg			8270C
2,4-Dinitrotoluene	< 0.2	* 3.9 (93 %R)	* 4.2 (100 %R) (7 RPD)	mg/kg	28 - 89	47	8270C
2,6-Dinitrotoluene	< 0.2			mg/kg			8270C
Benzidine	< 0.4			mg/kg			8270C
3,3'-Dichlorobenzidine	< 0.2			mg/kg			8270C
Pyridine	< 0.2			mg/kg			8270C
Azobenzene	< 0.2			mg/kg			8270C

LABORATORY REPORT

Eastern Analytical, Inc. ID#: 67753 **Batch ID:** 733086-56031/S021408ABN1

Client: **The Johnson Company** Client Designation: **Fonda | 1-1470-13**

QC Report

Parameter Name	Blank	LCS	LCSD	Units	Limits	RPD	Method
Carbazole	< 0.2			mg/kg			8270C
Dimethylphthalate	< 0.2			mg/kg			8270C
Diethylphthalate	< 0.2			mg/kg			8270C
Di-n-butylphthalate	< 0.5	4.6 (%R)	4.9 (%R) (RPD)	mg/kg			8270C
Butylbenzylphthalate	< 0.2			mg/kg			8270C
bis(2-Ethylhexyl)phthalate	< 1			mg/kg			8270C
Di-n-octylphthalate	< 0.2			mg/kg			8270C
Dibenzofuran	< 0.2			mg/kg			8270C
Naphthalene	< 0.2			mg/kg			8270C
2-Methylnaphthalene	< 0.2			mg/kg			8270C
Acenaphthylene	< 0.2			mg/kg			8270C
Acenaphthene	< 0.2	3.1 (75 %R)	3.6 (87 %R) (15 RPD)	mg/kg	31 - 137	19	8270C
Fluorene	< 0.2			mg/kg			8270C
Phenanthrene	< 0.2			mg/kg			8270C
Anthracene	< 0.2			mg/kg			8270C
Fluoranthene	< 0.2			mg/kg			8270C
Pyrene	< 0.2	4.3 (102 %R)	4.6 (110 %R) (8 RPD)	mg/kg	35 - 142	36	8270C
Benzo[a]anthracene	< 0.2			mg/kg			8270C
Chrysene	< 0.2			mg/kg			8270C
Benzo[b]fluoranthene	< 0.2			mg/kg			8270C
Benzo[k]fluoranthene	< 0.2			mg/kg			8270C
Benzo[a]pyrene	< 0.2			mg/kg			8270C
Indeno[1,2,3-cd]pyrene	< 0.2			mg/kg			8270C
Dibenz[a,h]anthracene	< 0.2			mg/kg			8270C
Benzo[g,h,i]perylene	< 0.2			mg/kg			8270C
2-Fluorophenol (surr)	79 %R	56 %R	79 %R	mg/kg	25 - 121		8270C
Phenol-D5 (surr)	81 %R	65 %R	81 %R	mg/kg	24 - 113		8270C
2,4,6-Tribromophenol (surr)	89 %R	91 %R	98 %R	mg/kg	19 - 122		8270C
Nitrobenzene-D5 (surr)	87 %R	69 %R	92 %R	mg/kg	23 - 120		8270C
2-Fluorobiphenyl (surr)	88 %R	76 %R	93 %R	mg/kg	30 - 115		8270C
p-Terphenyl-D14 (surr)	107 %R	103 %R	112 %R	mg/kg	18 - 137		8270C

LABORATORY REPORT

Eastern Analytical, Inc. ID#: 67753 **Batch ID:** 733091-42302/S021408ABNSI1

Client: **The Johnson Company** Client Designation: **Fonda | 1-1470-13**

QC Report

Parameter Name	Blank	LCS	LCSD	Units	Limits	RPD	Method
Benzo[a]anthracene	< 0.02			mg/kg			8270C SIM
Chrysene	< 0.02			mg/kg			8270C SIM
Benzo[b]fluoranthene	< 0.02			mg/kg			8270C SIM
Benzo[k]fluoranthene	< 0.02			mg/kg			8270C SIM
Benzo[a]pyrene	< 0.02			mg/kg			8270C SIM
Indeno[1,2,3-cd]pyrene	< 0.02			mg/kg			8270C SIM
Dibenz[a,h]anthracene	< 0.02			mg/kg			8270C SIM
Benzo[g,h,i]perylene	< 0.02			mg/kg			8270C SIM

LABORATORY REPORT

Eastern Analytical, Inc. ID#: 67753 **Batch ID:**

Client: **The Johnson Company** Client Designation: **Fonda | 1-1470-13**

Acid and Base/Neutral Extractable Compounds QA/QC and Narrative Report

Matrix:	Aqueous		Solid	
Units:	%		%	
EPA Method:	8270	RPD	8270	RPD
Acid Extractables Spikes:				
Phenol	12-110	42	26-90	35
2-Chlorophenol	27-123	40	25-102	50
Pentachlorophenol	9-103	50	17-109	47
4-Nitrophenol	10-80	50	11-114	50
4-Chloro-3-methylphenol	23-97	42	26-103	33
Base/Neutral Extractables Spikes:				
N-Nitroso-di-n-propylamine	41-116	38	41-126	38
1,4-Dichlorobenzene	36-97	28	28-104	27
1,2,4-Trichlorobenzene	39-98	28	38-107	23
2,4-Dinitrotoluene	24-96	38	28-89	47
Acenaphthene	46-118	31	31-137	19
Pyrene	26-127	31	35-142	36
Acid Extractables Surrogates:				
2-Fluorophenol	21-110		25-121	
Phenol-d5	10-94		24-113	
2,4,6-Tribromophenol	10-123		19-122	
Base/Neutral Extractables Surrogates:				
Nitrobenzene-d5	35-114		23-120	
2-Fluorobiphenyl	43-116		30-115	
p-Terphenyl-d14	33-141		18-137	

Samples were extracted and analyzed within holding time limits.
Instrumentation was tuned and calibrated in accordance with the method requirements.
The associated method blank(s) were free of contamination at the reporting limit.
The associated (MS) matrix spike(s) and/or (LCS) Laboratory Control Sample(s) met the above stated criteria.
There were no exceptions in the analyses, unless noted.
DOR: Diluted out of calibration range.
MI: Matrix interference.

2,4-Dinitrotoluene recovery is above the QA/QC limit within the LCS and LCSD.

RPDs are above the QA/QC limit for 1,4-Dichlorobenzene and 1,2,4-Trichlorobenzene.

LABORATORY REPORT

Eastern Analytical, Inc. ID#: 67753

Client: **The Johnson Company** Client Designation: **Fonda | 1-1470-13**

Sample ID:	MW-1 (0-1')	MW-2 (0-1')	MW-3 (0-1')	Trans Dup Soil	MW-4 (0-1')	MW-5 (0-1')	Bore Dup Soil
Lab Sample ID:	67753.01	67753.05	67753.07	67753.1	67753.11	67753.13	67753.16
Matrix:	soil	soil	soil	soil	soil	soil	soil
Date Sampled:	2/7/08	2/7/08	2/7/08	2/6/08	2/8/08	2/8/08	2/8/08
Date Received:	2/12/08	2/12/08	2/12/08	2/12/08	2/12/08	2/12/08	2/12/08
Units:	mg/kg	mg/kg	mg/kg	mg/kg	mg/kg	mg/kg	mg/kg
Date of Extraction/Preparation	2/18/08	2/18/08	2/18/08	2/18/08	2/18/08	2/18/08	2/18/08
Date of Analysis:	2/22/08	2/22/08	2/22/08	2/22/08	2/22/08	2/22/08	2/22/08
Analyst:	JC	JC	JC	JC	JC	JC	JC
Method:	8082	8082	8082	8082	8082	8082	8082
Dilution Factor:	1	1	1	1	1	1	1
PCB-1016	< 0.1	< 0.1	< 0.1	< 0.1	< 0.1	< 0.1	< 0.1
PCB-1221	< 0.1	< 0.1	< 0.1	< 0.1	< 0.1	< 0.1	< 0.1
PCB-1232	< 0.1	< 0.1	< 0.1	< 0.1	< 0.1	< 0.1	< 0.1
PCB-1242	< 0.1	< 0.1	< 0.1	< 0.1	< 0.1	< 0.1	< 0.1
PCB-1248	< 0.1	< 0.1	< 0.1	< 0.1	< 0.1	< 0.1	< 0.1
PCB-1254	< 0.1	< 0.1	< 0.1	< 0.1	< 0.1	< 0.1	< 0.1
PCB-1260	< 0.1	< 0.1	< 0.1	< 0.1	< 0.1	< 0.1	< 0.1
TMX (surr)	**64 %R**	**55 %R**	**52 %R**	**90 %R**	**70 %R**	**80 %R**	**82 %R**
DCB (surr)	**100 %R**	**88 %R**	**107 %R**	**116 %R**	**111 %R**	**110 %R**	**109 %R**

LABORATORY REPORT

Eastern Analytical, Inc. ID#: 67753

Client: **The Johnson Company** Client Designation: **Fonda | 1-1470-13**

Sample ID:	MW-10 (0-1')	MW-9 (0-1')	MW-8 (1')	MW-7 (0-1')	MW-6 (0-1')	MW-11 (0-1')
Lab Sample ID:	67753.17	67753.21	67753.24	67753.26	67753.29	67753.32
Matrix:	soil	soil	soil	soil	soil	soil
Date Sampled:	2/11/08	2/8/08	2/8/08	2/7/08	2/8/08	2/11/08
Date Received:	2/12/08	2/12/08	2/12/08	2/12/08	2/12/08	2/12/08
Units:	mg/kg	mg/kg	mg/kg	mg/kg	mg/kg	mg/kg
Date of Extraction/Prep:	2/18/08	2/18/08	2/18/08	2/18/08	2/18/08	2/18/08
Date of Analysis:	2/24/08	2/22/08	2/22/08	2/22/08	2/22/08	2/22/08
Analyst:	JC	JC	JC	JC	JC	JC
Method:	8082	8082	8082	8082	8082	8082
Dilution Factor:	2	1	1	1	1	1
PCB-1016	< 0.1	< 0.1	< 0.1	< 0.1	< 0.1	< 0.1
PCB-1221	< 0.1	< 0.1	< 0.1	< 0.1	< 0.1	< 0.1
PCB-1232	< 0.1	< 0.1	< 0.1	< 0.1	< 0.1	< 0.1
PCB-1242	< 0.1	< 0.1	< 0.1	< 0.1	< 0.1	< 0.1
PCB-1248	< 0.1	< 0.1	< 0.1	< 0.1	< 0.1	< 0.1
PCB-1254	**10**	< 0.1	< 0.1	< 0.1	< 0.1	< 0.1
PCB-1260	**0.9**	< 0.1	< 0.1	< 0.1	< 0.1	< 0.1
TMX (surr)	**70 %R**	**75 %R**	**87 %R**	**89 %R**	**81 %R**	**69 %R**
DCB (surr)	**72 %R**	**106 %R**	**109 %R**	**101 %R**	**113 %R**	**104 %R**

Deviations from report:
MW-10 (0-1') Parameter: PCB-1254 Date of Analysis: 2/24/2008 Dilution Factor: 10

LABORATORY REPORT

Eastern Analytical, Inc. ID#: 67753 **Batch ID:** 733090-59333/S021808PCB1

Client: **The Johnson Company** Client Designation: **Fonda | 1-1470-13**

QC Report

Parameter Name	Blank	LCS	LCS Dup	Units	Date of Analysis	Method
PCB-1016	< 0.1	< 0.1 (98 %R)	< 0.1 (97 %R) (1 RPD)	mg/kg	2/22/08	8082
PCB-1221	< 0.1	< 0.1 (%R N/A)	< 0.1 (%R N/A) (RPD N/A)	mg/kg	2/22/08	8082
PCB-1232	< 0.1	< 0.1 (%R N/A)	< 0.1 (%R N/A) (RPD N/A)	mg/kg	2/22/08	8082
PCB-1242	< 0.1	< 0.1 (%R N/A)	< 0.1 (%R N/A) (RPD N/A)	mg/kg	2/22/08	8082
PCB-1248	< 0.1	< 0.1 (%R N/A)	< 0.1 (%R N/A) (RPD N/A)	mg/kg	2/22/08	8082
PCB-1254	< 0.1	< 0.1 (%R N/A)	< 0.1 (%R N/A) (RPD N/A)	mg/kg	2/22/08	8082
PCB-1260	< 0.1	< 0.1 (93 %R)	0.1 (100 %R) (7 RPD)	mg/kg	2/22/08	8082
TMX (surr)	65 %R	64 %R	97 %R	% Rec	2/22/08	8082
DCB (surr)	112 %R	116 %R	117 %R	% Rec	2/22/08	8082

LABORATORY REPORT

Eastern Analytical, Inc. ID#: 67753 **Batch ID:** 733090-59333/S021808PCB1

Client: **The Johnson Company** Client Designation: **Fonda | 1-1470-13**

PCB QA/QC and Narrative Report

Matrix:	Aqueous	Solid
Units:	%	%
EPA Method:	8082	8082
Aroclors 1016-1260	30-150	30-150
TMX(Surr)	30-150	30-150
DCB(Surr)	30-150	30-150

Samples were extracted and analyzed within holding time limits.
Instrumentation was calibrated in accordance with the method requirements.
The associated method blank(s) were free of contamination at the reporting limit.
All samples met the above stated criteria for surrogate recovery.
The associated Matrix Spike(s) and/or Laboratory Control Sample(s) met the above stated criteria.
There were no exceptions in the analyses, unless noted.

Page 1 of 4

CHAIN-OF-CUSTODY RECORD

REQUESTED ANALYSIS

67753

Item # (For Lab Use Only)	Sample I.D.	Sampling Date/Time	Matrix (A—Air S—Soil GW—Ground Water SW—Surface Water DW—Drinking Water WW—Waste Water ☐ Other)	VOC: ☐8260 ☐524.2 ☐524.2 BTEX ☐524.2 Petroleum Hydrocarbons	VOC: ☐8260 ☐MA VPH ☐MA EPH ☐8021B ☐VPH/GRO	VOC: ☐8021B Aromatics	VOC: ☐8021B Halogens	VOC: ☐624 ☐601/602 ☐601 ☐602	VOC: ☐Methane ☐Ethane/Ethene	VOC: ☐MEGRO ☐MNGRO ☐MAEPH	SVOC: ☐8270 ☐625 ☐PAHs ☐8260 ☐PAH ☐TPH Level I ☐TPH Fingerprint ☐MEGRO ☐MNGRO ☐MAEPH ☐8081A/8082 ☐608 ☐Pest ☐PCB ☐Herb ☐Chl. & Organic 1644 ☐TPH 1664	TCLP: ☐TCLP 1311 ☐8080 ☐Metals ☐VOC ☐Pest ☐Sem-Vols	Metals: ☐Dissolved Metals (List Below) ☐Total Metals (List Below)	Inorganics: ☐TS ☐TSS ☐TDS ☐BOD ☐COD ☐TP ☐SO_4 ☐NO_3 ☐NO_2 ☐NH_3-NH_4 ☐pH ☐Spec. Cond. ☐Turbidity ☐TOC ☐DOC ☐Phenols ☐Total Cyanide ☐Reactive Cyanide ☐Reactive Sulfide ☐Alkalinity ☐Chloride ☐Fluoride ☐Nitrate ☐Nitrite ☐Ortho-Phosphate	Inorganics: ☐Total Metals ☐Diss. Metals ☐Total Hardness ☐Diss. Hardness ☐Total Chromium ☐Hexavalent Chromium	Other	# of Containers	Notes MeOH Vial #
	MW-1 (0-1')	2/7/08 09:05	S										1																1	
	MW-1 (2')	09:05	S		1																								1	25530
	MW-1 (27')	09:05	S		1																								1	25556
	MW-1 (24-28')	09:05	S									1																	1	
	MW-2 (0-1')	13:30	S		1								1																2	25533
	MW-2 (10')	13:30	S		1																								1	25542
	MW-3 (0-1')	14:05	S										1																1	
	MW-3 (6.5')	14:05	S		1																								1	25544
	MW-3 (15')	14:05	S		1																								1	~~25544~~ 25548
	~~MW~~ Trans-Dup Soil	2/6/08 06:00	S										1																1	

PRESERVATIVE: H-HCl; N-HNO_3; S-H_2SO_4; Na-NaOH; M-MEOH

PROJECT MANAGER Rhonda Kay
COMPANY The Johnson Company
ADDRESS 100 State St.
CITY Montpelier STATE VT ZIP 05602
PHONE 802-229-4600 EXT
FAX
E-MAIL RTK@jcomail.com
SITE NAME Fonda
PROJECT # 7-1470-13
STATE: ☐NH ☐MA* ☐ME ☑VT ☐Other
☑SITE INVESTIGATION ☐SITE REMEDIATION
☐WASTE CHARACTERIZATION/PROFILE ☐SITE HISTORICALLY CONTAMINATED

☐8 RCRA METALS ☐Fe, Mn ☐13 PP METALS
OTHER METALS
DISSOLVED METALS FIELD FILTERED? ☐YES ☐NO
NOTES: (IE: SPECIAL DETECTION LIMITS, BILLING INFO. IF DIFFERENT)

SVOCs - low detection limit for PAH range (SIM).

RESULTS NEEDED BY (ENTER PREFERRED DATE) 2/26/08
(GUARANTEED RAPID TURNAROUND NEEDS PRE-APPROVAL)
QA/QC REPORTING LEVEL ☐A ☑B ☐C ☐MA DATA ENHANCEMENT PACKAGE*
REPORTING OPTIONS ☑HARD COPY ☐FAX ELECTRONIC ☑E-MAIL ☐DISK
QUOTE #
P.O. #
SAMPLER(S) Kurt Mueller

FOR LAB USE ONLY
ADDRESS W/ EPA PROTOCOL ☐YES ☐NO (SEE ATTACHED)
TEMP 3.9 °C
ICE? ☑YES ☐NO
CUSTODY SEAL INTACT? ☐YES ☐NO

Relinquished By	Date	Time	Received By
Rhonda Kay for Kurt Mueller	2/11/08	16:30	
Custody Seal	2/12/08	1023	Chris Johnson

eastern analytical, inc.
professional laboratory services

25 CHENELL DRIVE | CONCORD, NH 03301 | TEL: 603.228.0525 | 1.800.287.0525 | FAX: 603.228.4591 | E-MAIL: CUSTOMER_SERVICE@EAILABS.COM | WWW.EAILABS.COM

(WHITE: ORIGINAL GREEN: PROJECT MANAGER)

CHAIN-OF-CUSTODY RECORD

BOLD FIELDS REQUIRED. PLEASE CIRCLE REQUESTED ANALYSIS.

67753

Sample I.D.	Sampling Date/Time *If Composite, Indicate Start Date/Time	Matrix (see below)	Grab/*Composite	VOC: NH524.2 Full List 524.2 BTEX / 524.2 BTEX ONLY / 524.2	VOC: NHR2608 Full List (8260B) / 8021B VTCG 624	VOC: 8021B BTEX HALOS	VOC: 8015B GRO MEGRO MAVPH	SVOC: 625 SVTICs PAH / 8270C ABN	SVOC: TPH8100 L1 L2	SVOC: 8015B DRO MEDRO MAEPH	SVOC: 608 PEST/PCB PEST 8081A (PCB 8082)	SVOC: Oil & Grease 1664 TPH 1664	TCLP Metals: TCLP 1311 ABN Metals VOC PEST Herb	Dissolved Metals (list below)	Total Metals (list below)	Inorganics: TS TSS TDS Spec. Cond.	Inorganics: Br Cl F SO_4 NO_2 NO_3 NO_2/NO_3	Inorganics: BOD CBOD T. Alk.	Inorganics: TKN NH_3 T. Phos.	Inorganics: pH T. Res. Chlorine	Inorganics: COD Phenols TOC	Inorganics: Total Cyanide Total Sulfide	Inorganics: Reactive Cyanide Reactive Sulfide Flashpoint Ignitability	Micro: T. Coliform E. Coli	Micro: F. Coliform Enterococci Heterotrophic Plate Count	Other	Other	Other	# of Containers	Notes MeOH Vial #
MW-4 (0-1')	2/8/08 11:40	S	G		1			1			1																			3	25519
MW-4 (4.5')	2/8/08 11:40	S	G		1																									1	25536
MW-5 (0-1')	2/8/08 10:15	S	G		1						1																			2	25538
MW-5 (7')	2/8/08 10:15	S	G		1																									1	25541
MW-6 (11.8')	2/8/08 08:45	S	G		1																									1	25554
Bore-Dup Soil	2/8/08 12:00	S	G					1			1																			2	
MW-10 (0-1')	2/11/08 08:50	S	G								1																			1	
MW-10 (1')	2/11/08 08:50	S	G		1																									1	25531
MW-10 (6')	2/11/08 08:50	S	G		1																									1	25545
MW-11 (6D)	2/11/08 06:00	S	G		1																									1	25555

Matrix: A-Air; S-Soil; GW-Ground Water; SW-Surface Water; DW-Drinking Water; WW-Waste Water

Preservative: H-HCL; N-HNO_3; S-H_2SO_4; Na-NaOH; M-MEOH

Project Manager: Rhonda Kay

Company: The Johnson Company

Address:

City: State: Zip:

Phone: Ext.:

Fax:

E-Mail:

Site Name: Fonda

Project #: 1-1470-13

State: NH MA ME VT Other:

Is Your Project RGP? Y / N

Quote #: PO #:

Date Needed: 2/26/08

QA/QC Reporting Level: A B C OR MA MCP Presumptive Certainty

Reporting Options: Prelims: Yes or No; If Yes: Fax or PDF

Electronic Options: No Fax E-Mail PDF Equis

Temp. 3.9 °C

Ice? Yes No

Sampler(s): Kurt Muller

Relinquished By:	Date:	Time:	Received By:
Rhonda Kay for Kurt Muller	2/11/08	16:30	
Custody Seal	2/12/08	1023	
Relinquished By:	Date:	Time:	Received By:
Relinquished By:	Date:	Time:	Received By:

Metals: 8 RCRA 13 PP Fe, Mn Pb, Cu

Other Metals:

Dissolved Metals Field Filtered? Yes No

Notes: (ie: Special Detection Limits, Billing Info, If Different)

SVOCs - include low detection limits for PAHs (SIM)

eastern analytical, inc.
professional laboratory services
25 Chenell Drive | Concord, NH 03301 | Tel: 603.228.0525 | 1.800.287.0525 | Fax: 603.228.4591 | E-Mail: customer_service@eailabs.com | www.eailabs.com

(WHITE: Original GREEN: Project Manager)

Page 3 of 4

CHAIN-OF-CUSTODY RECORD

For Lab Use Only 67753

BOLD FIELDS REQUIRED. PLEASE CIRCLE REQUESTED ANALYSIS.

Sample I.D.	Sampling Date/Time *If Composite, Indicate Both Start & Finish Date/Time	Matrix (see below)	Grab/*Composite	VOC: NH15 24.2 Full List 524.2 BTEX 524.2 MTBE Only	VOC: NH82608 (Full List) 8260B 8021B VOCs 624	VOC: 8021B BTEX HALOS	VOC: 8015B GRO MEGRO MAVPH	SVOC: (8270C) 625 SVOCs A BN PAH	SVOC: TPH8100 L1 L2	SVOC: 8015B DRO MEDRO MAEPH	SVOC: 608 PEST/PCB PEST 8081A (PCB 8082)	SVOC: Oil & Grease 1664 TPH 1664	TCLP: TCLP 1311 ABN Metals VOC PEST Herb	Metals: Dissolved Metals (List Below)	Metals: Total Metals (List Below)	Inorganics: TS TSS TDS Spec. Con.	Inorganics: Br Cl F SO_4 NO_2 NO_3 NO_2/NO_3	Inorganics: BOD CBOD T. Alk.	Inorganics: TKN NH_3 T. Phos.	Inorganics: pH T. Res. Chlorine	Inorganics: COD Phenols TOC	Inorganics: Total Cyanide Total Sulfide	Inorganics: Reactive Cyanide Reactive Sulfide Flashpoint Ignitability	Micro: T. Coliform E. Coli F. Coliform Enterococci Heterotrophic Plate Count	Other	# of Containers	Notes MeOH Vial #
MW-9(0-1)	2/8/08 1530	S	G								1															1	
MW-9(5)	2/8/08 1530	S	G		1																					1	25535
MW-9(10)	2/8/08 1530	S	G		1																					1	25532
MW-8(1')	2/8/08 1400	S	G		1			1			1															3	25540
MW-8(5)	2/8/08 1400	S	G		1																					1	25550
MW-7(0-1)	2/7/08 1525	S	G					1			1															2	
MW-7(6')	2/7/08 1525	S	G		1																					1	25551
MW-7(11)	2/7/08 1525	S	G		1																					1	25552
MW-6 (0-1)	2/8/08 0845	S	G								1															1	
MW-6 (5.3)	2/8/08 0845	S	G		1																					1	25543

Matrix: A-Air; S-Soil; GW-Ground Water; SW-Surface Water; DW-Drinking Water; WW-Waste Water

Preservative: H-HCL; N-HNO_3; S-H_2SO_4; Na-NaOH; M-MeOH

Project Manager: Rhonda Kay
Company: The Johnson Company
Address: 100 State St.
City: Montpelier **State:** VT **Zip:** 05602
Phone: 802-229-4600 **Ext.:**
Fax:
E-Mail: RTK@jcomail.com
Site Name: Fonda
Project #: 1-1470-13
State: NH MA ME (VT) **Other:**
Is Your Project RGP? Y / N
Quote #: **PO #:**

Date Needed: 2/26/08

QA/QC Reporting Level A (B) C OR MA MCP Presumptive Certainty

Reporting Options Prelims: Yes or No; If Yes: Fax or PDF

Electronic Options No Fax E-Mail PDF Equis

Temp. 3.9 °C Ice? (Yes) No

Sampler(s): Kurt Muller (JKM)

Relinquished By: Rhonda Kay for JKM **Date:** 2/11/08 **Time:** 16:30 **Received By:**

Relinquished By: Custody Seal **Date:** 2/12/08 **Time:** 1023 **Received By:** Chris Johnson

Relinquished By: **Date:** **Time:** **Received By:**

Metals: 8 RCRA 13 PP Fe, Mn Pb, Cu

Other Metals:

Dissolved Metals Field Filtered? Yes No

Notes: (ie: Special Detection Limits, Billing Info, If Different)

SVOCs - PAHs at lower detection requested
See K. Norman

(WHITE: Original GREEN: Project Manager)

Chain-of-Custody Record

For Lab Use Only 67753

Bold Fields Required. Please Circle Requested Analysis.

Sample I.D.	Sampling Date/Time *If Composite, Indicate Both Start & Finish Date/Time	Matrix (see below)	Grab/*Composite	VOC: NH524.2 Full List 524.2 524.2 BTEX 524.2 MTBE only	VOC: NH8260B Full List (8260B) 8021B VTICs 624	VOC: 8021B BTEX Halos	VOC: 8015B GRO MEGRO MAVPH	SVOC: 8270C 625 SVTICs ABN A BN PAH	SVOC: TPH8100 L1 L2	SVOC: 8015B DRO MEDRO MAEPH	SVOC: 608 PEST/PCB PEST 8081A (PCB 8082)	SVOC: Oil & Grease 1664 TPH 1664	TCLP: TCLP 1311 ABN Metals VOC Pest Herb	Metals: Dissolved Metals (List Below)	Metals: Total Metals (List Below)	Inorganics: TS TSS TDS Spec. Con.	Inorganics: Br Cl F SO_4 NO_2 NO_3 NO_2/NO_3	Inorganics: BOD CBOD T. Alk.	Inorganics: TKN NH_3 T. Phos.	Inorganics: pH T. Res. Chlorine	Inorganics: COD Phenols TOC	Inorganics: Total Cyanide Total Sulfide	Inorganics: Reactive Cyanide Reactive Sulfide Flashpoint Ignitability	Micro: T. Coliform E. Coli F. Coliform	Micro: Enterococci Heterotrophic Plate Count	Other	Other	Other	# of Containers	Notes MeOH Vial #
MW-11 (2')	2/11/08 10:30	S	G		1																								1	25393
MW-11 (0-1')	2/11/08 10:45	S	G								1																		1	
MW-11 (6')	2/11/08 10:45	S	G		1																								1	25546
Trip Blank-S	02/11/08 —	—			1																								1	25549

Matrix: A-Air; S-Soil; GW-Ground Water; SW-Surface Water; DW-Drinking Water; WW-Waste Water

Preservative: H-HCL; N-HNO_3; S-H_2SO_4; Na-NaOH; M-MEOH

Project Manager: Randa Kay
Company: The Johnson Company
Address:
City: State: Zip:
Phone: Ext.:
Fax:
E-Mail:
Site Name: Fonda
Project #: 1-1470-13
State: NH MA ME (VT) Other:
Is Your Project **RGP**? Y / N
Quote #: PO #:

Date Needed: 2/26/08

QA/QC Reporting Level
A (B) C
OR
MA MCP
Presumptive Certainty

Reporting Options
Prelims (Yes) or No
If Yes: Fax or (PDF)

Electronic Options
No Fax (E-Mail) PDF Equis

Temp. 3.9 °C
Ice? (Yes) No

Sampler(s): Kurt Muller (JKM)

Relinquished By:	Date:	Time:	Received By:
Randa Kay for JKM	2/11/08	16:30	
Custody Seal	2/12/08	1023	[signature]

Metals: 8 RCRA 13 PP Fe, Mn Pb, Cu
Other Metals:
Dissolved Metals Field Filtered? Yes No
Notes: (ie: Special Detection Limits, Billing Info, If Different)
SVOCs - low detection limit for PAH range (SIM)

eastern analytical, inc. professional laboratory services 25 Chenell Drive | Concord, NH 03301 | Tel: 603.228.0525 | 1.800.287.0525 | Fax: 603.228.4591 | E-Mail: customer_service@eailabs.com | www.eailabs.com

eastern analytical

professional laboratory services

Rhonda Kay
The Johnson Company
100 State Street
Montpelier , VT 05602

FEB 28 2008

ACCREDITED IN ACCORDANCE WITH nelac

Subject: Laboratory Report

Eastern Analytical, Inc. ID:	67791
Client Identification:	Fonda | 1-1470-13
Date Received:	2/14/2008

Dear Ms. Kay :

Enclosed please find the laboratory report for the above identified project. All analyses were performed in accordance with our QA/QC Program. Unless otherwise stated, holding times, preservation techniques, container types, and sample conditions adhered to EPA Protocol. Samples which were collected by Eastern Analytical, Inc. (EAI) were collected in accordance with approved EPA procedures. Eastern Analytical, Inc. (EAI) certifies that the enclosed test results meet all requirements of NELAP and other applicable state certifications. Please refer to our website at www.eailabs.com for a copy of our NELAP certificate and accredited parameters.

The following standard abbreviations and conventions apply throughout all EAI reports:

Solid samples are reported on a dry weight basis, unless otherwise noted

<:	"less than" followed by the detection limit
TNR:	Testing Not Requested
ND:	None Detected, no established detection limit
RL:	Reporting Limits
%R:	% Recovery

Eastern Analytical Inc. maintains certification in the following states: Connecticut (PH-0492), Maine (NH005), Massachusetts (M-NH005), New Hampshire/NELAP (1012), Rhode Island (269) and Vermont (VT1012).

This report package contains the following information: Sample Conditions summary, Analytical Results/Data and copies of the Chain of Custody. This report may not be reproduced except in full, without the the written approval of the laboratory.

Analytical Deviation & QA/QC Documentation:
Quality Control Samples associated with this project are included in this report. At a minimum, a Method Blank and Laboratory Control Sample (LCS) are reported. Matrix Spikes and Duplicates are reported where applicable. Deviations are narrated on the QC pages.

If you have any questions regarding the results contained within, please feel free to directly contact me, or the chemist(s) who performed the testing in question. Unless otherwise requested, we will dispose of the sample(s) 30 days from the sample receipt date.

We appreciate this opportunity to be of service and look forward to your continued patronage.

Sincerely,

Lorraine Olashaw	2.26.08	14
Lorraine Olashaw, Lab Director	Date	# of pages (excluding cover letter)

SAMPLE CONDITIONS PAGE

Eastern Analytical, Inc. ID#: 67791

Client: **The Johnson Company** Client Designation: **Fonda | 1-1470-13**

Temperature upon receipt (°C): 2.1 **Received on ice or cold packs (Yes/No): Y**

Lab ID	Sample ID	Date Received	Date Sampled	Sample Matrix	% Dry Weight	Exceptions/Comments (other than thermal preservation)
67791.01	MW-4	2/14/08	2/12/08	aqueous		Adheres to Sample Acceptance Policy
67791.02	MW-5	2/14/08	2/12/08	aqueous		Adheres to Sample Acceptance Policy
67791.03	MW-6	2/14/08	2/12/08	aqueous		Adheres to Sample Acceptance Policy
67791.04	MW-7	2/14/08	2/12/08	aqueous		Adheres to Sample Acceptance Policy
67791.05	MW-2	2/14/08	2/12/08	aqueous		Adheres to Sample Acceptance Policy
67791.06	MW-1	2/14/08	2/12/08	aqueous		Adheres to Sample Acceptance Policy
67791.07	Voc Dup	2/14/08	2/12/08	aqueous		Adheres to Sample Acceptance Policy
67791.08	Metals Dup	2/14/08	2/12/08	aqueous		Adheres to Sample Acceptance Policy
67791.09	MW-3	2/14/08	2/12/08	aqueous		Adheres to Sample Acceptance Policy
67791.1	MW-8	2/14/08	2/12/08	aqueous		Adheres to Sample Acceptance Policy
67791.11	MW-9	2/14/08	2/12/08	aqueous		Adheres to Sample Acceptance Policy
67791.12	MW-10	2/14/08	2/12/08	aqueous		Adheres to Sample Acceptance Policy
67791.13	Trip Blank	2/14/08	1/25/08	aqueous		Adheres to Sample Acceptance Policy

Samples were properly preserved and the pH measured when applicable unless otherwise noted. Analysis of solids for pH, Flashpoint, Ignitibility, Paint Filter, Corrosivity, Conductivity and Specific Gravity are reported on an "as received" basis.

All results contained in this report relate only to the above listed samples.

References include:

1) EPA 600/4-79-020, 1983
2) Standard Methods for Examination of Water and Wastewater : Inorganics, 19th Edition, 1995; Microbiology, 20th Edition, 1998
3) Test Methods for Evaluating Solid Waste SW 846 3rd Edition including updates IVA and IVB
4) Hach Water Analysis Handbook, 2nd edition, 1992

LABORATORY REPORT

Eastern Analytical, Inc. ID#: 67791

Client: **The Johnson Company** Client Designation: **Fonda | 1-1470-13**

Sample ID:	MW-4	MW-5	MW-6	MW-7	MW-2	MW-1	Voc Dup
Lab Sample ID:	67791.01	67791.02	67791.03	67791.04	67791.05	67791.06	67791.07
Matrix:	aqueous	aqueous	aqueous	aqueous	aqueous	aqueous	aqueous
Date Sampled:	2/12/08	2/12/08	2/12/08	2/12/08	2/12/08	2/12/08	2/12/08
Date Received:	2/14/08	2/14/08	2/14/08	2/14/08	2/14/08	2/14/08	2/14/08
Units:	ug/l	ug/l	ug/l	ug/l	ug/l	ug/l	ug/l
Date of Analysis:	2/15/08	2/15/08	2/15/08	2/15/08	2/16/08	2/16/08	2/16/08
Analyst:	JDS	JDS	JDS	JDS	JDS	JDS	JDS
Method:	8260B	8260B	8260B	8260B	8260B	8260B	8260B
Dilution Factor:	1	1	1	1	1	1	1
Dichlorodifluoromethane	< 5	< 5	< 5	< 5	< 5	< 5	< 5
Chloromethane	< 2	< 2	< 2	< 2	< 2	< 2	**2**
Vinyl chloride	< 2	< 2	< 2	< 2	< 2	< 2	< 2
Bromomethane	< 2	< 2	< 2	< 2	< 2	< 2	< 2
Chloroethane	< 5	< 5	< 5	< 5	< 5	< 5	< 5
Trichlorofluoromethane	< 5	< 5	< 5	< 5	< 5	< 5	< 5
Diethyl Ether	< 5	< 5	< 5	< 5	< 5	< 5	< 5
Acetone	**50**	< 10	< 10	< 10	< 10	< 10	< 10
1,1-Dichloroethene	< 1	< 1	< 1	< 1	< 1	< 1	< 1
Methylene chloride	< 5	< 5	< 5	< 5	< 5	< 5	< 5
Carbon disulfide	< 5	< 5	< 5	< 5	**5**	< 5	< 5
Methyl-t-butyl ether(MTBE)	< 5	< 5	< 5	< 5	< 5	< 5	< 5
trans-1,2-Dichloroethene	< 2	< 2	< 2	< 2	< 2	< 2	< 2
1,1-Dichloroethane	< 2	< 2	< 2	< 2	< 2	< 2	< 2
2,2-Dichloropropane	< 2	< 2	< 2	< 2	< 2	< 2	< 2
cis-1,2-Dichloroethene	< 2	< 2	< 2	< 2	< 2	< 2	< 2
2-Butanone(MEK)	< 10	< 10	< 10	< 10	< 10	< 10	< 10
Bromochloromethane	< 2	< 2	< 2	< 2	< 2	< 2	< 2
Tetrahydrofuran(THF)	< 10	< 10	< 10	< 10	< 10	< 10	< 10
Chloroform	< 2	< 2	< 2	< 2	< 2	< 2	< 2
1,1,1-Trichloroethane	< 2	< 2	< 2	< 2	< 2	< 2	< 2
Carbon tetrachloride	< 2	< 2	< 2	< 2	< 2	< 2	< 2
1,1-Dichloropropene	< 2	< 2	< 2	< 2	< 2	< 2	< 2
Benzene	< 1	< 1	< 1	< 1	< 1	< 1	< 1
1,2-Dichloroethane	< 2	< 2	< 2	< 2	< 2	< 2	< 2
Trichloroethene	< 2	< 2	< 2	< 2	< 2	< 2	< 2
1,2-Dichloropropane	< 2	< 2	< 2	< 2	< 2	< 2	< 2
Dibromomethane	< 2	< 2	< 2	< 2	< 2	< 2	< 2
Bromodichloromethane	< 1	< 1	< 1	< 1	< 1	< 1	< 1
4-Methyl-2-pentanone(MIBK)	< 10	< 10	< 10	< 10	< 10	< 10	< 10
cis-1,3-Dichloropropene	< 1	< 1	< 1	< 1	< 1	< 1	< 1
Toluene	**1**	< 1	< 1	< 1	< 1	< 1	< 1
trans-1,3-Dichloropropene	< 1	< 1	< 1	< 1	< 1	< 1	< 1
1,1,2-Trichloroethane	< 2	< 2	< 2	< 2	< 2	< 2	< 2
2-Hexanone	< 10	< 10	< 10	< 10	< 10	< 10	< 10
Tetrachloroethene	< 2	< 2	< 2	< 2	< 2	< 2	< 2
1,3-Dichloropropane	< 2	< 2	< 2	< 2	< 2	< 2	< 2
Dibromochloromethane	< 2	< 2	< 2	< 2	< 2	< 2	< 2
1,2-Dibromoethane(EDB)	< 1	< 1	< 1	< 1	< 1	< 1	< 1
Chlorobenzene	< 2	< 2	< 2	< 2	< 2	< 2	< 2
1,1,1,2-Tetrachloroethane	< 2	< 2	< 2	< 2	< 2	< 2	< 2
Ethylbenzene	< 1	< 1	< 1	< 1	< 1	< 1	< 1
mp-Xylene	< 1	< 1	< 1	< 1	< 1	< 1	< 1
o-Xylene	< 1	< 1	< 1	< 1	< 1	< 1	< 1
Styrene	< 1	< 1	< 1	< 1	< 1	< 1	< 1
Bromoform	< 2	< 2	< 2	< 2	< 2	< 2	< 2

LABORATORY REPORT

Eastern Analytical, Inc. ID#: 67791

Client: **The Johnson Company** Client Designation: **Fonda | 1-1470-13**

Sample ID:	MW-4	MW-5	MW-6	MW-7	MW-2	MW-1	Voc Dup
Lab Sample ID:	67791.01	67791.02	67791.03	67791.04	67791.05	67791.06	67791.07
Matrix:	aqueous	aqueous	aqueous	aqueous	aqueous	aqueous	aqueous
Date Sampled:	2/12/08	2/12/08	2/12/08	2/12/08	2/12/08	2/12/08	2/12/08
Date Received:	2/14/08	2/14/08	2/14/08	2/14/08	2/14/08	2/14/08	2/14/08
Units:	ug/l	ug/l	ug/l	ug/l	ug/l	ug/l	ug/l
Date of Analysis:	2/15/08	2/15/08	2/15/08	2/15/08	2/16/08	2/16/08	2/16/08
Analyst:	JDS	JDS	JDS	JDS	JDS	JDS	JDS
Method:	8260B	8260B	8260B	8260B	8260B	8260B	8260B
Dilution Factor:	1	1	1	1	1	1	1
IsoPropylbenzene	< 1	< 1	< 1	< 1	< 1	< 1	< 1
Bromobenzene	< 2	< 2	< 2	< 2	< 2	< 2	< 2
1,1,2,2-Tetrachloroethane	< 2	< 2	< 2	< 2	< 2	< 2	< 2
1,2,3-Trichloropropane	< 2	< 2	< 2	< 2	< 2	< 2	< 2
n-Propylbenzene	< 1	< 1	< 1	< 1	< 1	< 1	< 1
2-Chlorotoluene	< 2	< 2	< 2	< 2	< 2	< 2	< 2
4-Chlorotoluene	< 2	< 2	< 2	< 2	< 2	< 2	< 2
1,3,5-Trimethylbenzene	< 1	< 1	< 1	< 1	< 1	< 1	< 1
tert-Butylbenzene	< 1	< 1	< 1	< 1	< 1	< 1	< 1
1,2,4-Trimethylbenzene	< 1	< 1	< 1	< 1	< 1	< 1	< 1
sec-Butylbenzene	< 1	< 1	< 1	< 1	< 1	< 1	< 1
1,3-Dichlorobenzene	< 1	< 1	< 1	< 1	< 1	< 1	< 1
p-Isopropyltoluene	< 1	< 1	< 1	< 1	< 1	< 1	< 1
1,4-Dichlorobenzene	< 1	< 1	< 1	< 1	< 1	< 1	< 1
1,2-Dichlorobenzene	< 1	< 1	< 1	< 1	< 1	< 1	< 1
n-Butylbenzene	< 1	< 1	< 1	< 1	< 1	< 1	< 1
1,2-Dibromo-3-chloropropane	< 1	< 1	< 1	< 1	< 1	< 1	< 1
1,2,4-Trichlorobenzene	< 1	< 1	< 1	< 1	< 1	< 1	< 1
Hexachlorobutadiene	< 1	< 1	< 1	< 1	< 1	< 1	< 1
Naphthalene	< 5	< 5	< 5	< 5	< 5	< 5	< 5
1,2,3-Trichlorobenzene	< 1	< 1	< 1	< 1	< 1	< 1	< 1
4-Bromofluorobenzene (surr)	**99 %R**	**94 %R**	**98 %R**	**101 %R**	**98 %R**	**98 %R**	**97 %R**
1,2-Dichlorobenzene-d4 (surr)	**101 %R**	**100 %R**	**102 %R**	**102 %R**	**98 %R**	**99 %R**	**103 %R**

LABORATORY REPORT

Eastern Analytical, Inc. ID#: 67791

Client: **The Johnson Company** Client Designation: **Fonda | 1-1470-13**

Sample ID:	MW-3	MW-8	MW-9	MW-10	Trip Blank
Lab Sample ID:	67791.09	67791.1	67791.11	67791.12	67791.13
Matrix:	aqueous	aqueous	aqueous	aqueous	aqueous
Date Sampled:	2/12/08	2/12/08	2/12/08	2/12/08	1/25/08
Date Received:	2/14/08	2/14/08	2/14/08	2/14/08	2/14/08
Units:	ug/l	ug/l	ug/l	ug/l	ug/l
Date of Analysis:	2/16/08	2/16/08	2/16/08	2/16/08	2/16/08
Analyst:	JDS	JDS	JDS	JDS	JDS
Method:	8260B	8260B	8260B	8260B	8260B
Dilution Factor:	1	1	1	1	1
Dichlorodifluoromethane	< 5	< 5	< 5	< 5	< 5
Chloromethane	< 2	< 2	< 2	< 2	< 2
Vinyl chloride	< 2	< 2	< 2	< 2	< 2
Bromomethane	< 2	< 2	< 2	< 2	< 2
Chloroethane	< 5	< 5	< 5	< 5	< 5
Trichlorofluoromethane	< 5	< 5	< 5	< 5	< 5
Diethyl Ether	< 5	< 5	< 5	< 5	< 5
Acetone	< 10	< 10	< 10	**110**	< 10
1,1-Dichloroethene	< 1	< 1	< 1	< 1	< 1
Methylene chloride	< 5	< 5	< 5	< 5	< 5
Carbon disulfide	< 5	< 5	< 5	< 5	< 5
Methyl-t-butyl ether(MTBE)	< 5	< 5	< 5	< 5	< 5
trans-1,2-Dichloroethene	< 2	< 2	< 2	< 2	< 2
1,1-Dichloroethane	< 2	< 2	< 2	< 2	< 2
2,2-Dichloropropane	< 2	< 2	< 2	< 2	< 2
cis-1,2-Dichloroethene	< 2	< 2	< 2	< 2	< 2
2-Butanone(MEK)	< 10	< 10	< 10	**10**	< 10
Bromochloromethane	< 2	< 2	< 2	< 2	< 2
Tetrahydrofuran(THF)	< 10	< 10	< 10	< 10	< 10
Chloroform	< 2	**7**	< 2	< 2	< 2
1,1,1-Trichloroethane	< 2	< 2	< 2	< 2	< 2
Carbon tetrachloride	< 2	< 2	< 2	< 2	< 2
1,1-Dichloropropene	< 2	< 2	< 2	< 2	< 2
Benzene	< 1	< 1	< 1	< 1	< 1
1,2-Dichloroethane	< 2	< 2	< 2	< 2	< 2
Trichloroethene	< 2	< 2	< 2	< 2	< 2
1,2-Dichloropropane	< 2	< 2	< 2	< 2	< 2
Dibromomethane	< 2	< 2	< 2	< 2	< 2
Bromodichloromethane	< 1	< 1	< 1	< 1	< 1
4-Methyl-2-pentanone(MIBK)	< 10	< 10	< 10	**10**	< 10
cis-1,3-Dichloropropene	< 1	< 1	< 1	< 1	< 1
Toluene	< 1	< 1	< 1	< 1	< 1
trans-1,3-Dichloropropene	< 1	< 1	< 1	< 1	< 1
1,1,2-Trichloroethane	< 2	< 2	< 2	< 2	< 2
2-Hexanone	< 10	< 10	< 10	< 10	< 10
Tetrachloroethene	< 2	< 2	< 2	< 2	< 2
1,3-Dichloropropane	< 2	< 2	< 2	< 2	< 2
Dibromochloromethane	< 2	< 2	< 2	< 2	< 2
1,2-Dibromoethane(EDB)	< 1	< 1	< 1	< 1	< 1
Chlorobenzene	< 2	< 2	< 2	< 2	< 2
1,1,1,2-Tetrachloroethane	< 2	< 2	< 2	< 2	< 2
Ethylbenzene	< 1	< 1	< 1	< 1	< 1
mp-Xylene	< 1	< 1	< 1	< 1	< 1
o-Xylene	< 1	< 1	< 1	< 1	< 1
Styrene	< 1	< 1	< 1	< 1	< 1
Bromoform	< 2	< 2	< 2	< 2	< 2

LABORATORY REPORT

Eastern Analytical, Inc. ID#: 67791

Client: **The Johnson Company** Client Designation: **Fonda | 1-1470-13**

Sample ID:	MW-3	MW-8	MW-9	MW-10	Trip Blank
Lab Sample ID:	67791.09	67791.1	67791.11	67791.12	67791.13
Matrix:	aqueous	aqueous	aqueous	aqueous	aqueous
Date Sampled:	2/12/08	2/12/08	2/12/08	2/12/08	1/25/08
Date Received:	2/14/08	2/14/08	2/14/08	2/14/08	2/14/08
Units:	ug/l	ug/l	ug/l	ug/l	ug/l
Date of Analysis:	2/16/08	2/16/08	2/16/08	2/16/08	2/16/08
Analyst:	JDS	JDS	JDS	JDS	JDS
Method:	8260B	8260B	8260B	8260B	8260B
Dilution Factor:	1	1	1	1	1
IsoPropylbenzene	< 1	< 1	< 1	< 1	< 1
Bromobenzene	< 2	< 2	< 2	< 2	< 2
1,1,2,2-Tetrachloroethane	< 2	< 2	< 2	< 2	< 2
1,2,3-Trichloropropane	< 2	< 2	< 2	< 2	< 2
n-Propylbenzene	< 1	< 1	< 1	< 1	< 1
2-Chlorotoluene	< 2	< 2	< 2	< 2	< 2
4-Chlorotoluene	< 2	< 2	< 2	< 2	< 2
1,3,5-Trimethylbenzene	< 1	< 1	< 1	< 1	< 1
tert-Butylbenzene	< 1	< 1	< 1	< 1	< 1
1,2,4-Trimethylbenzene	< 1	< 1	< 1	< 1	< 1
sec-Butylbenzene	< 1	< 1	< 1	< 1	< 1
1,3-Dichlorobenzene	< 1	< 1	< 1	< 1	< 1
p-Isopropyltoluene	< 1	< 1	< 1	< 1	< 1
1,4-Dichlorobenzene	< 1	< 1	< 1	< 1	< 1
1,2-Dichlorobenzene	< 1	< 1	< 1	< 1	< 1
n-Butylbenzene	< 1	< 1	< 1	< 1	< 1
1,2-Dibromo-3-chloropropane	< 1	< 1	< 1	< 1	< 1
1,2,4-Trichlorobenzene	< 1	< 1	< 1	< 1	< 1
Hexachlorobutadiene	< 1	< 1	< 1	< 1	< 1
Naphthalene	< 5	< 5	< 5	< 5	< 5
1,2,3-Trichlorobenzene	< 1	< 1	< 1	< 1	< 1
4-Bromofluorobenzene (surr)	**96 %R**	**96 %R**	**98 %R**	**97 %R**	**98 %R**
1,2-Dichlorobenzene-d4 (surr)	**100 %R**	**100 %R**	**101 %R**	**98 %R**	**102 %R**

LABORATORY REPORT

Eastern Analytical, Inc. ID#: 67791 **Batch ID:**

Client: **The Johnson Company** Client Designation: **Fonda | 1-1470-13**

QC Report

Parameter Name	Blank	LCS	LCS Dup	Units	Date of Analysis	Method
Dichlorodifluoromethane	< 5			ug/l	2/15/08	8260B
Chloromethane	< 2			ug/l	2/15/08	8260B
Vinyl chloride	< 2			ug/l	2/15/08	8260B
Bromomethane	< 2			ug/l	2/15/08	8260B
Chloroethane	< 5			ug/l	2/15/08	8260B
Trichlorofluoromethane	< 5			ug/l	2/15/08	8260B
Diethyl Ether	< 5			ug/l	2/15/08	8260B
Acetone	< 10			ug/l	2/15/08	8260B
1,1-Dichloroethene	< 1	22 (110 %R)	23 (114 %R) (4 RPD)	ug/l	2/15/08	8260B
Methylene chloride	< 5			ug/l	2/15/08	8260B
Carbon disulfide	< 5			ug/l	2/15/08	8260B
Methyl-t-butyl ether(MTBE)	< 5			ug/l	2/15/08	8260B
trans-1,2-Dichloroethene	< 2			ug/l	2/15/08	8260B
1,1-Dichloroethane	< 2			ug/l	2/15/08	8260B
2,2-Dichloropropane	< 2			ug/l	2/15/08	8260B
cis-1,2-Dichloroethene	< 2			ug/l	2/15/08	8260B
2-Butanone(MEK)	< 10			ug/l	2/15/08	8260B
Bromochloromethane	< 2			ug/l	2/15/08	8260B
Tetrahydrofuran(THF)	< 10			ug/l	2/15/08	8260B
Chloroform	< 2			ug/l	2/15/08	8260B
1,1,1-Trichloroethane	< 2			ug/l	2/15/08	8260B
Carbon tetrachloride	< 2			ug/l	2/15/08	8260B
1,1-Dichloropropene	< 2			ug/l	2/15/08	8260B
Benzene	< 1	22 (110 %R)	22 (112 %R) (2 RPD)	ug/l	2/15/08	8260B
1,2-Dichloroethane	< 2			ug/l	2/15/08	8260B
Trichloroethene	< 2	20 (99 %R)	20 (99 %R) (0 RPD)	ug/l	2/15/08	8260B
1,2-Dichloropropane	< 2			ug/l	2/15/08	8260B
Dibromomethane	< 2			ug/l	2/15/08	8260B
Bromodichloromethane	< 1			ug/l	2/15/08	8260B
4-Methyl-2-pentanone(MIBK)	< 10			ug/l	2/15/08	8260B
cis-1,3-Dichloropropene	< 1			ug/l	2/15/08	8260B
Toluene	< 1	20 (101 %R)	21 (103 %R) (2 RPD)	ug/l	2/15/08	8260B
trans-1,3-Dichloropropene	< 1			ug/l	2/15/08	8260B
1,1,2-Trichloroethane	< 2			ug/l	2/15/08	8260B
2-Hexanone	< 10			ug/l	2/15/08	8260B
Tetrachloroethene	< 2			ug/l	2/15/08	8260B
1,3-Dichloropropane	< 2			ug/l	2/15/08	8260B
Dibromochloromethane	< 2			ug/l	2/15/08	8260B
1,2-Dibromoethane(EDB)	< 1			ug/l	2/15/08	8260B
Chlorobenzene	< 2	20 (102 %R)	21 (104 %R) (2 RPD)	ug/l	2/15/08	8260B
1,1,1,2-Tetrachloroethane	< 2			ug/l	2/15/08	8260B
Ethylbenzene	< 1			ug/l	2/15/08	8260B
mp-Xylene	< 1			ug/l	2/15/08	8260B
o-Xylene	< 1			ug/l	2/15/08	8260B

LABORATORY REPORT

Eastern Analytical, Inc. ID#: 67791 **Batch ID:**

Client: **The Johnson Company** Client Designation: **Fonda | 1-1470-13**

QC Report

Parameter Name	Blank	LCS	LCS Dup	Units	Date of Analysis	Method
Styrene	< 1			ug/l	2/15/08	8260B
Bromoform	< 2			ug/l	2/15/08	8260B
IsoPropylbenzene	< 1			ug/l	2/15/08	8260B
Bromobenzene	< 2			ug/l	2/15/08	8260B
1,1,2,2-Tetrachloroethane	< 2			ug/l	2/15/08	8260B
1,2,3-Trichloropropane	< 2			ug/l	2/15/08	8260B
n-Propylbenzene	< 1			ug/l	2/15/08	8260B
2-Chlorotoluene	< 2			ug/l	2/15/08	8260B
4-Chlorotoluene	< 2			ug/l	2/15/08	8260B
1,3,5-Trimethylbenzene	< 1			ug/l	2/15/08	8260B
tert-Butylbenzene	< 1			ug/l	2/15/08	8260B
1,2,4-Trimethylbenzene	< 1			ug/l	2/15/08	8260B
sec-Butylbenzene	< 1			ug/l	2/15/08	8260B
1,3-Dichlorobenzene	< 1			ug/l	2/15/08	8260B
p-Isopropyltoluene	< 1			ug/l	2/15/08	8260B
1,4-Dichlorobenzene	< 1			ug/l	2/15/08	8260B
1,2-Dichlorobenzene	< 1			ug/l	2/15/08	8260B
n-Butylbenzene	< 1			ug/l	2/15/08	8260B
1,2-Dibromo-3-chloropropane	< 1			ug/l	2/15/08	8260B
1,2,4-Trichlorobenzene	< 1			ug/l	2/15/08	8260B
Hexachlorobutadiene	< 1			ug/l	2/15/08	8260B
Naphthalene	< 5			ug/l	2/15/08	8260B
1,2,3-Trichlorobenzene	< 1			ug/l	2/15/08	8260B
4-Bromofluorobenzene (surr)	100 %R	98 %R	100 %R	% Rec	2/15/08	8260B
1,2-Dichlorobenzene-d4 (surr)	102 %R	102 %R	103 %R	% Rec	2/15/08	8260B

LABORATORY REPORT

Eastern Analytical, Inc. ID#: 67791 **Batch ID:**

Client: **The Johnson Company** Client Designation: **Fonda | 1-1470-13**

Volatile Organic Compounds QC limits and Narrative Summary

Matrix:	Solid	RPD	Aqueous	RPD
Units:	%	%	%	%
EPA Method	8260B		8260B	
Surrogate Recovery				
4-Bromofluorobenzene	74-121		86-115	
1,2-Dichlorobenzene-D4	80-120		80-120	
Matrix Spike Recovery				
1,1-Dichloroethene	59-172	30	61-145	20
Trichloroethene	62-137	30	71-120	20
Benzene	66-142	30	76-127	20
Toluene	59-139	30	76-125	20
Chlorobenzene	60-133	30	75-130	20

Samples were extracted and analyzed within holding time limits.

Instrumentation was calibrated in accordance with the method requirements.

The method blanks were free of contamination at the reporting limits.

Sample surrogate recoveries met the above stated criteria.

The associated matrix spikes and/or Laboratory Control Samples met acceptance criteria.

There were no exceptions in the analyses, unless noted.

LABORATORY REPORT

Eastern Analytical, Inc. ID#: 67791

Client: **The Johnson Company** Client Designation: **Fonda | 1-1470-13**

Sample ID:	MW-4	MW-5	MW-6	MW-7					
Lab Sample ID:	67791.01	67791.02	67791.03	67791.04					
Matrix:	aqueous	aqueous	aqueous	aqueous					
Date Sampled:	2/12/08	2/12/08	2/12/08	2/12/08	**Analytical Matrix**	**Units**	**Date of Analysis**	**Method**	**Analyst**
Date Received:	2/14/08	2/14/08	2/14/08	2/14/08					
Antimony	**0.002**	**0.001**	< 0.001	< 0.001	AqTot	mg/L	2/20/08	6020	DS
Arsenic	**0.001**	< 0.001	< 0.001	< 0.001	AqTot	mg/L	2/20/08	6020	DS
Barium	**0.075**	**0.082**	**0.080**	**0.086**	AqTot	mg/L	2/20/08	6020	DS
Cadmium	< 0.001	< 0.001	< 0.001	< 0.001	AqTot	mg/L	2/20/08	6020	DS
Chromium	< 0.001	**0.001**	< 0.001	**0.003**	AqTot	mg/L	2/20/08	6020	DS
Lead	< 0.001	< 0.001	< 0.001	**0.001**	AqTot	mg/L	2/20/08	6020	DS
Manganese	**0.070**	**0.12**	**0.079**	**0.54**	AqTot	mg/L	2/20/08	6020	DS
Mercury	< 0.0001	< 0.0001	< 0.0001	< 0.0001	AqTot	mg/L	2/20/08	6020	DS
Nickel	**0.002**	**0.001**	< 0.001	**0.003**	AqTot	mg/L	2/20/08	6020	DS
Selenium	**0.002**	< 0.001	< 0.001	**0.001**	AqTot	mg/L	2/20/08	6020	DS
Thallium	< 0.001	< 0.001	< 0.001	< 0.001	AqTot	mg/L	2/20/08	6020	DS

Sample ID:	MW-2	MW-1	Metals Dup	MW-3					
Lab Sample ID:	67791.05	67791.06	67791.08	67791.09					
Matrix:	aqueous	aqueous	aqueous	aqueous					
Date Sampled:	2/12/08	2/12/08	2/12/08	2/12/08	**Analytical Matrix**	**Units**	**Date of Analysis**	**Method**	**Analyst**
Date Received:	2/14/08	2/14/08	2/14/08	2/14/08					
Antimony	**0.001**	**0.001**	**0.001**	< 0.001	AqTot	mg/L	2/20/08	6020	DS
Arsenic	< 0.001	< 0.001	< 0.001	< 0.001	AqTot	mg/L	2/20/08	6020	DS
Barium	**0.10**	**0.057**	**0.059**	**0.072**	AqTot	mg/L	2/20/08	6020	DS
Cadmium	< 0.001	< 0.001	< 0.001	< 0.001	AqTot	mg/L	2/20/08	6020	DS
Chromium	**0.002**	< 0.001	< 0.001	< 0.001	AqTot	mg/L	2/20/08	6020	DS
Lead	< 0.001	< 0.001	< 0.001	< 0.001	AqTot	mg/L	2/20/08	6020	DS
Manganese	**0.045**	**0.055**	**0.050**	**0.28**	AqTot	mg/L	2/20/08	6020	DS
Mercury	< 0.0001	< 0.0001	< 0.0001	< 0.0001	AqTot	mg/L	2/20/08	6020	DS
Nickel	**0.001**	< 0.001	**0.001**	**0.001**	AqTot	mg/L	2/20/08	6020	DS
Selenium	< 0.001	< 0.001	< 0.001	< 0.001	AqTot	mg/L	2/20/08	6020	DS
Thallium	< 0.001	< 0.001	< 0.001	< 0.001	AqTot	mg/L	2/20/08	6020	DS

LABORATORY REPORT

Eastern Analytical, Inc. ID#: 67791

Client: **The Johnson Company** Client Designation: **Fonda | 1-1470-13**

Sample ID:	MW-8	MW-9	MW-10					
Lab Sample ID:	67791.1	67791.11	67791.12					
Matrix:	aqueous	aqueous	aqueous					
Date Sampled:	2/12/08	2/12/08	2/12/08	**Analytical Matrix**	**Units**	**Date of Analysis**	**Method**	**Analyst**
Date Received:	2/14/08	2/14/08	2/14/08					
Antimony	< 0.001	< 0.001	**0.001**	AqTot	mg/L	2/20/08	6020	DS
Arsenic	< 0.001	< 0.001	**0.001**	AqTot	mg/L	2/20/08	6020	DS
Barium	**0.008**	**0.10**	**0.099**	AqTot	mg/L	2/20/08	6020	DS
Cadmium	< 0.001	< 0.001	< 0.001	AqTot	mg/L	2/20/08	6020	DS
Chromium	< 0.001	< 0.001	**0.004**	AqTot	mg/L	2/20/08	6020	DS
Lead	< 0.001	< 0.001	< 0.001	AqTot	mg/L	2/20/08	6020	DS
Manganese	**0.071**	**0.48**	**0.62**	AqTot	mg/L	2/20/08	6020	DS
Mercury	< 0.0001	< 0.0001	< 0.0001	AqTot	mg/L	2/20/08	6020	DS
Nickel	< 0.001	**0.002**	**0.013**	AqTot	mg/L	2/20/08	6020	DS
Selenium	< 0.001	**0.001**	**0.002**	AqTot	mg/L	2/20/08	6020	DS
Thallium	< 0.001	< 0.001	< 0.001	AqTot	mg/L	2/20/08	6020	DS

LABORATORY REPORT

Eastern Analytical, Inc. ID#: 67791

Client: **The Johnson Company** Client Designation: **Fonda | 1-1470-13**

QC Report

Parameter Name	Blank	LCS	LCS Dup	Units	Date of Analysis	Method
Antimony	< 0.001	1.1 (110 %R)		mg/L	2/20/08	6020
Arsenic	< 0.001	1.0 (101 %R)		mg/L	2/20/08	6020
Barium	< 0.001	1.1 (109 %R)		mg/L	2/20/08	6020
Cadmium	< 0.001	1.0 (100 %R)		mg/L	2/20/08	6020
Chromium	< 0.001	1.0 (101 %R)		mg/L	2/20/08	6020
Lead	< 0.001	0.94 (94 %R)		mg/L	2/20/08	6020
Manganese	< 0.005	1.0 (100 %R)		mg/L	2/20/08	6020
Mercury	< 0.0001	0.001 (108 %R)		mg/L	2/20/08	6020
Nickel	< 0.001	1.0 (103 %R)		mg/L	2/20/08	6020
Selenium	< 0.001	0.99 (99 %R)		mg/L	2/20/08	6020
Thallium	< 0.001	0.93 (93 %R)		mg/L	2/20/08	6020

Parameter Name	MS/MSD Parent ID	MS/MSD Parent	Matrix Spike	Matrix Spike Duplicate
Antimony	67791.11	< 0.001	1.1 (108 %R)	1.2 (118 %R) (9 RPD)
Arsenic	67791.11	< 0.001	0.99 (99 %R)	0.98 (98 %R) (1 RPD)
Barium	67791.11	0.10	1.1 (96 %R)	1.1 (102 %R) (6 RPD)
Cadmium	67791.11	< 0.001	0.93 (93 %R)	0.99 (99 %R) (6 RPD)
Chromium	67791.11	< 0.001	0.96 (96 %R)	1.0 (102 %R) (6 RPD)
Lead	67791.11	< 0.001	0.89 (89 %R)	0.94 (94 %R) (5 RPD)
Manganese	67791.11	0.48	1.5 (99 %R)	1.6 (107 %R) (8 RPD)
Mercury	67791.11	< 0.0001	0.019 (96 %R)	0.020 (102 %R) (6 RPD)
Nickel	67791.11	0.002	0.96 (95 %R)	1.0 (101 %R) (6 RPD)
Selenium	67791.11	0.001	0.95 (95 %R)	0.94 (94 %R) (1 RPD)
Thallium	67791.11	< 0.001	0.88 (88 %R)	0.93 (93 %R) (6 RPD)

LABORATORY REPORT

Eastern Analytical, Inc. ID#:67791 **Batch ID:**

Client: **The Johnson Company** Client Designation: **Fonda | 1-1470-13**

Metals QA/QC and Narrative Report

QA/QC:	LCS	MS	MSD
Matrix:	Aqueous/Soil	Aqueous/Soil	Aqueous/Soil
Units:	%	%	%
EPA Method:	6010B/6020	6010B/6020	6010B/6020
Aluminum	85-115	75-125	75-125
Antimony	85-115	75-125	75-125
Arsenic	85-115	75-125	75-125
Barium	85-115	75-125	75-125
Beryllium	85-115	75-125	75-125
Boron	85-115	75-125	75-125
Cadmium	85-115	75-125	75-125
Calcium	85-115	75-125	75-125
Chromium	85-115	75-125	75-125
Chromium III	85-115	75-125	75-125
Chromium IV	85-115	75-125	75-125
Cobalt	85-115	75-125	75-125
Copper	85-115	75-125	75-125
Iron	85-115	75-125	75-125
Lead	85-115	75-125	75-125
Magnesium	85-115	75-125	75-125
Manganese	85-115	75-125	75-125
Mercury	85-115	75-125	75-125
Molybdenum	85-115	75-125	75-125
Nickel	85-115	75-125	75-125
Phosphorus	85-115	75-125	75-125
Potassium	85-115	75-125	75-125
Selenium	85-115	75-125	75-125
Silicon	85-115	75-125	75-125
Silver	85-115	75-125	75-125
Sodium	85-115	75-125	75-125
Thallium	85-115	75-125	75-125
Tin	85-115	75-125	75-125
Titanium	85-115	75-125	75-125
Vanadium	85-115	75-125	75-125
Zinc	85-115	75-125	75-125

Samples were analyzed within holding time limits.
Instrumentation was calibrated in accordance with the method requirements.
The method blanks were free of contamination at the reporting limits.
The associated matrix spikes and/or Laboratory Control Samples met the above stated criteria.
There were no exceptions in the analyses, unless noted below.

Chain-of-Custody Record

67791

Bold Fields Required. Please Circle Requested Analysis.

Sample I.D.	Sampling Date/Time *If Composite, Indicate Both Start & Finish Date/Time	Matrix (see below)	Grab/*Composite	VOC: NHS24.2 Full List 524.2 / 524.2 BTEX	VOC: 524.2 MTBE only / NH8260B Full List 8260B	VOC: 8021B VTICs 624	VOC: 8021B BTEX HALOS	VOC: 8015B GRO MEGRO MAVPH	SVOC: 8270C 625 SVTICs ABN A BN PAH	SVOC: TPH8100 L1 L2	SVOC: 8015B DRO MEDRO MAEPH	SVOC: 608 PEST/PCB PEST 8081A PCB 8082	SVOC: Oil & Grease 1664 TPH 1664	TCLP: TCLP 1311 ABN Metals VOC Pest Herb	Metals: Dissolved Metals (List Below)	Metals: Total Metals (List Below)	Inorganics: TS TSS TDS Spec. Con.	Inorganics: Br Cl F SO_4 NO_2 NO_3 NO_2/NO_3	Inorganics: BOD CBOD T. Alk.	Inorganics: TKN NH_3 T. Phos.	Inorganics: pH T. Res. Chlorine	Inorganics: COD Phenols TOC	Inorganics: Total Cyanide Total Sulfide	Inorganics: Reactive Cyanide Reactive Sulfide Flashpoint Ignitability	Micro: T. Coliform E. Coli F. Coliform	Micro: Enterococci Heterotrophic Plate Count	Other	Other	Other	# of Containers	Notes MeOH Vial #
MW-4	2/12/08 1440	GW	G		1											1														2	
MW-5	1400				1											1														2	
MW-6	1320				1											1														2	
MW-7	1220				1											1														2	
MW-2	1125				1											1														2	
MW-1	1035				1											1														2	
VOC Dup	1200				1											X														2	
Metals-Dup	1200				X											1														2	
MW-3	1610				1											1														2	
MW-8	1100				1											1														2	

Matrix: A-Air; S-Soil; GW-Ground Water; SW-Surface Water; DW-Drinking Water; WW-Waste water

Preservative: H-HCL; N-HNO_3; S-H_2SO_4; Na-NaOH; M-MEOH

Project Manager: Rhonda Kay

Company: The Johnson Company

Address: 100 State St.

City: Montpelier State: VT Zip: 05602

Phone: 802-229-4600 Ext.:

Fax:

E-Mail: RTK@jcomail.com

Site Name: Fonda

Project #: 1-1470-13

State: NH MA ME (VT) Other:

Is Your Project RGP? Y / N

Quote #: PO #:

Date Needed: Feb 27, 2008

QA/QC Reporting Level: A (B) C OR MA MCP Presumptive Certainty

Reporting Options: Prelims: (Yes) or No; If Yes: Fax or (PDF)

Electronic Options: No Fax (E-Mail) PDF Equis

Temp. 2-1 °C; Ice? (Yes) No

Sampler(s): Rhonda Kay / Ken Muller

Rhonda Kay 2/12/08 17:00

Relinquished By:	Date:	Time:	Received By:
Custody Sed / UPS	2/14/08	1037	[signature]
Relinquished By:	Date:	Time:	Received By:
Relinquished By:	Date:	Time:	Received By:

Metals: 8 RCRA 13 PP Fe, Mn Pb, Cu VGES List Sb, As, Ba, Cd, Cr,

Other Metals: Mn, Pb, Hg, Ni, Se, ~~Tl~~ Tl

Dissolved Metals Field Filtered? Yes No

Notes: (ie: Special Detection Limits, Billing Info, If Different)

eastern analytical, inc. professional laboratory services
25 Chenell Drive | Concord, NH 03301 | Tel: 603.228.0525 | 1.800.287.0525 | Fax: 603.228.4591 | E-Mail: customer_service@eailabs.com | www.eailabs.com

(White: Original Green: Project Manager)

CHAIN-OF-CUSTODY RECORD

67791

BOLD FIELDS REQUIRED. PLEASE CIRCLE REQUESTED ANALYSIS.

Sample I.D.	Sampling Date/Time *If Composite, Indicate Start Date/Time	Matrix (see below)	Grab/*Composite	VOC: NH524.2 Full List 524.2 524.2 BTEX	VOC: NH8260B Full List 8260B 8021B VTICs 624	VOC: 8021B BTEX HALOS	VOC: 8015B GRO MEGRO MAVPH	SVOC: 8270C 625 SVTICs ABN A BN PAH	SVOC: TPH8100 L1 L2	SVOC: 8015B DRO MEDRO MAEPH	SVOC: 608 PEST/PCB PEST 8081A PCB 8082	SVOC: Oil & Grease 1664 TPH 1664	TCLP: TCLP 1311 ABN Metals VOC Pest Herb	Metals: Dissolved Metals (List Below)	Metals: Total Metals (List Below)	Inorganics: TS TSS TDS Spec. Cond.	Inorganics: Br Cl F SO_4 NO_2 NO_3 NO_2/NO_3	Inorganics: BOD CBOD T. Alk.	Inorganics: TKN NH_3 T. Phos.	Inorganics: pH T. Res. Chlorine	Inorganics: COD Phenols TOC	Inorganics: Total Cyanide Total Sulfide	Inorganics: Reactive Cyanide Reactive Sulfide Flashpoint Ignitability	Micro: T. Coliform E. Coli F. Coliform Enterococci Heterotrophic Plate Count	Other	Other	Other	# of Containers	Notes MeOH Vial #
MW-9	2/12/08 11:50	GW	G		1										1														2	
MW-10	2/12/08 12:15	GW	G		1										1														2	
Trip Blank	~~2/12/08~~ 1/25/08 14:30	GW	G		1																								1	
* EAI PREPPED																														

MATRIX: A-AIR; S-SOIL; GW-GROUND WATER; SW-SURFACE WATER; DW-DRINKING WATER; WW-WASTE WATER

PRESERVATIVE: H-HCL; N-HNO_3; S-H_2SO_4; Na-NaOH; M-MEOH

PAM 2/26/08

PROJECT MANAGER: Rhonda Kay

COMPANY: The Johnson Company

ADDRESS: 100 State St.

CITY: Montpelier STATE: VT ZIP: 05602

PHONE: 802-229-4600 EXT.:

FAX: 802-229-5876

E-MAIL: RTK@jcomail.com

SITE NAME: Fonda Group Facility

PROJECT #: 1-1470-13

STATE: NH MA ME (VT) OTHER:

IS YOUR PROJECT RGP? Y / N

QUOTE #: PO #:

DATE NEEDED: Feb. 27, 2008

QA/QC REPORTING LEVEL

A (B) C

OR

MA MCP

PRESUMPTIVE CERTAINTY

REPORTING OPTIONS

PRELIMS: (YES) OR NO

IF YES: FAX OR (PDF)

ELECTRONIC OPTIONS

NO FAX (E-MAIL) PDF EQUIS

TEMP. 2.1 °C

ICE? (YES) NO

SAMPLER(S): Phenicia Kay / Ken Miller

Phenicia Kay 2/12/08 @ 17:00

RELINQUISHED BY:	DATE:	TIME:	RECEIVED BY:
Custody Seal/UPS	2/14/08	1037	Chris Johnson
RELINQUISHED BY:	DATE:	TIME:	RECEIVED BY:
RELINQUISHED BY:	DATE:	TIME:	RECEIVED BY:

METALS: 8 RCRA 13 PP FE, MN PB, CU

VGES List: Sb, As, Ba, Cd, Cr,

OTHER METALS: Mo, Pb, Hg, Ni, Se, Tl

DISSOLVED METALS FIELD FILTERED? YES NO

NOTES: (IE: SPECIAL DETECTION LIMITS, BILLING INFO, IF DIFFERENT)

eastern analytical, inc.
professional laboratory services
25 CHENELL DRIVE | CONCORD, NH 03301 | TEL: 603.228.0525 | 1.800.287.0525 | FAX: 603.228.4591 | E-MAIL: CUSTOMER_SERVICE@EAILABS.COM | WWW.EAILABS.COM

(WHITE: ORIGINAL GREEN: PROJECT MANAGER)

eastern analytical

professional laboratory services

MAR 17 2008

ACCREDITED IN ACCORDANCE WITH nelac

Rhonda Kay
The Johnson Company
100 State Street
Montpelier , VT 05602

Subject: Laboratory Report

Eastern Analytical, Inc. ID:	67984
Client Identification:	Fonda / 1-1470-13
Date Received:	2/26/2008

Dear Ms. Kay :

Enclosed please find the laboratory report for the above identified project. All analyses were performed in accordance with our QA/QC Program. Unless otherwise stated, holding times, preservation techniques, container types, and sample conditions adhered to EPA Protocol. Samples which were collected by Eastern Analytical, Inc. (EAI) were collected in accordance with approved EPA procedures. Eastern Analytical, Inc. (EAI) certifies that the enclosed test results meet all requirements of NELAP and other applicable state certifications. Please refer to our website at www.eailabs.com for a copy of our NELAP certificate and accredited parameters.

The following standard abbreviations and conventions apply throughout all EAI reports:

Solid samples are reported on a dry weight basis, unless otherwise noted

<:	"less than" followed by the detection limit
TNR:	Testing Not Requested
ND:	None Detected, no established detection limit
RL:	Reporting Limits
%R:	% Recovery

Eastern Analytical Inc. maintains certification in the following states: Connecticut (PH-0492), Maine (NH005), Massachusetts (M-NH005), New Hampshire/NELAP (1012), Rhode Island (269) and Vermont (VT1012).

This report package contains the following information: Sample Conditions summary, Analytical Results/Data and copies of the Chain of Custody. This report may not be reproduced except in full, without the the written approval of the laboratory.

Analytical Deviation & QA/QC Documentation:
Quality Control Samples associated with this project are included in this report. At a minimum, a Method Blank and Laboratory Control Sample (LCS) are reported. Matrix Spikes and Duplicates are reported where applicable. Deviations are narrated on the QC pages.

If you have any questions regarding the results contained within, please feel free to directly contact me, or the chemist(s) who performed the testing in question. Unless otherwise requested, we will dispose of the sample(s) 30 days from the sample receipt date.

We appreciate this opportunity to be of service and look forward to your continued patronage.

Sincerely,

Lorraine Olashaw	3.14.08	33
Lorraine Olashaw, Lab Director	Date	# of pages (excluding cover letter)

SAMPLE CONDITIONS PAGE

Eastern Analytical, Inc. ID#: 67984

Client: **The Johnson Company** Client Designation: **Fonda / 1-1470-13**

Temperature upon receipt (°C): 4.3 **Received on ice or cold packs (Yes/No): Y**

Lab ID	Sample ID	Date Received	Date Sampled	Sample Matrix	% Dry Weight	Exceptions/Comments (other than thermal preservation)
67984.01	MW-4	2/26/08	2/25/08	aqueous		Adheres to Sample Acceptance Policy
67984.02	MW-5	2/26/08	2/25/08	aqueous		Adheres to Sample Acceptance Policy
67984.03	MW-6	2/26/08	2/25/08	aqueous		Adheres to Sample Acceptance Policy
67984.04	MW-7	2/26/08	2/25/08	aqueous		Adheres to Sample Acceptance Policy
67984.05	Pit-W	2/26/08	2/25/08	aqueous		Adheres to Sample Acceptance Policy 1-Liter broken in transport
67984.06	Trip Blank	2/26/08	2/21/08	aqueous		Adheres to Sample Acceptance Policy
67984.07	B-1	2/26/08	2/25/08	solid	97.8	Adheres to Sample Acceptance Policy
67984.08	B-2	2/26/08	2/25/08	solid	96.2	Adheres to Sample Acceptance Policy
67984.09	B-3	2/26/08	2/25/08	solid	100.0	Adheres to Sample Acceptance Policy
67984.1	B-4	2/26/08	2/25/08	solid	92.3	Adheres to Sample Acceptance Policy
67984.11	B-5	2/26/08	2/25/08	solid	95.9	Adheres to Sample Acceptance Policy
67984.12	B-6	2/26/08	2/25/08	solid	96.2	Adheres to Sample Acceptance Policy
67984.13	B-7	2/26/08	2/25/08	solid	100.0	Adheres to Sample Acceptance Policy
67984.14	B-8	2/26/08	2/25/08	solid	100.0	Adheres to Sample Acceptance Policy
67984.15	B-9	2/26/08	2/25/08	solid	98.4	Adheres to Sample Acceptance Policy
67984.16	B-10	2/26/08	2/25/08	solid	98.9	Adheres to Sample Acceptance Policy
67984.17	B-11	2/26/08	2/25/08	solid	99.1	Adheres to Sample Acceptance Policy
67984.18	B-12	2/26/08	2/25/08	solid	98.5	Adheres to Sample Acceptance Policy
67984.19	B-13	2/26/08	2/25/08	solid	98.8	Adheres to Sample Acceptance Policy
67984.2	B-14	2/26/08	2/25/08	solid	97.4	Adheres to Sample Acceptance Policy
67984.21	B-15	2/26/08	2/25/08	solid	96.0	Adheres to Sample Acceptance Policy
67984.22	B-Dup	2/26/08	2/25/08	solid	100.0	Adheres to Sample Acceptance Policy
67984.23	CB-1	2/26/08	2/25/08	soil	76.0	Adheres to Sample Acceptance Policy

Samples were properly preserved and the pH measured when applicable unless otherwise noted. Analysis of solids for pH, Flashpoint, Ignitibility, Paint Filter, Corrosivity, Conductivity and Specific Gravity are reported on an "as received" basis.

All results contained in this report relate only to the above listed samples.

References include:
1) EPA 600/4-79-020, 1983
2) Standard Methods for Examination of Water and Wastewater : Inorganics, 19th Edition, 1995; Microbiology, 20th Edition, 1998
3) Test Methods for Evaluating Solid Waste SW 846 3rd Edition including updates IVA and IVB
4) Hach Water Analysis Handbook, 2nd edition, 1992

SAMPLE CONDITIONS PAGE

Eastern Analytical, Inc. ID#: 67984

Client: **The Johnson Company** Client Designation: **Fonda / 1-1470-13**

Temperature upon receipt (°C): 4.3 **Received on ice or cold packs (Yes/No): Y**

Lab ID	Sample ID	Date Received	Date Sampled	Sample Matrix	% Dry Weight	Exceptions/Comments (other than thermal preservation)
67984.24	MW-11	2/26/08	2/25/08	aqueous		Adheres to Sample Acceptance Policy

Samples were properly preserved and the pH measured when applicable unless otherwise noted. Analysis of solids for pH, Flashpoint, Ignitibility, Paint Filter, Corrosivity, Conductivity and Specific Gravity are reported on an "as received" basis.

All results contained in this report relate only to the above listed samples.

References include:
1) EPA 600/4-79-020, 1983
2) Standard Methods for Examination of Water and Wastewater : Inorganics, 19th Edition, 1995; Microbiology, 20th Edition, 1998
3) Test Methods for Evaluating Solid Waste SW 846 3rd Edition including updates IVA and IVB
4) Hach Water Analysis Handbook, 2nd edition, 1992

LABORATORY REPORT

Eastern Analytical, Inc. ID#: 67984

Client: **The Johnson Company** Client Designation: **Fonda / 1-1470-13**

Sample ID:	Pit-W	Trip Blank	MW-11
Lab Sample ID:	67984.05	67984.06	67984.24
Matrix:	aqueous	aqueous	aqueous
Date Sampled:	2/25/08	2/21/08	2/25/08
Date Received:	2/26/08	2/26/08	2/26/08
Units:	ug/l	ug/l	ug/l
Date of Analysis:	2/27/08	2/27/08	2/27/08
Analyst:	JDS	JDS	JDS
Method:	8260B	8260B	8260B
Dilution Factor:	1	1	1
Dichlorodifluoromethane	< 5	< 5	< 5
Chloromethane	< 2	< 2	< 2
Vinyl chloride	< 2	< 2	< 2
Bromomethane	< 2	< 2	< 2
Chloroethane	< 5	< 5	< 5
Trichlorofluoromethane	< 5	< 5	< 5
Diethyl Ether	< 5	< 5	< 5
Acetone	< 10	< 10	**20**
1,1-Dichloroethene	< 1	< 1	< 1
Methylene chloride	< 5	< 5	< 5
Carbon disulfide	< 5	< 5	< 5
Methyl-t-butyl ether(MTBE)	< 5	< 5	< 5
trans-1,2-Dichloroethene	< 2	< 2	< 2
1,1-Dichloroethane	< 2	< 2	< 2
2,2-Dichloropropane	< 2	< 2	< 2
cis-1,2-Dichloroethene	< 2	< 2	< 2
2-Butanone(MEK)	< 10	< 10	< 10
Bromochloromethane	< 2	< 2	< 2
Tetrahydrofuran(THF)	< 10	< 10	< 10
Chloroform	< 2	< 2	< 2
1,1,1-Trichloroethane	< 2	< 2	< 2
Carbon tetrachloride	< 2	< 2	< 2
1,1-Dichloropropene	< 2	< 2	< 2
Benzene	< 1	< 1	< 1
1,2-Dichloroethane	< 2	< 2	< 2
Trichloroethene	< 2	< 2	< 2
1,2-Dichloropropane	< 2	< 2	< 2
Dibromomethane	< 2	< 2	< 2
Bromodichloromethane	< 1	< 1	< 1
4-Methyl-2-pentanone(MIBK)	< 10	< 10	< 10
cis-1,3-Dichloropropene	< 1	< 1	< 1
Toluene	< 1	< 1	< 1
trans-1,3-Dichloropropene	< 1	< 1	< 1
1,1,2-Trichloroethane	< 2	< 2	< 2
2-Hexanone	< 10	< 10	< 10
Tetrachloroethene	< 2	< 2	< 2
1,3-Dichloropropane	< 2	< 2	< 2
Dibromochloromethane	< 2	< 2	< 2
1,2-Dibromoethane(EDB)	< 1	< 1	< 1
Chlorobenzene	< 2	< 2	< 2
1,1,1,2-Tetrachloroethane	< 2	< 2	< 2
Ethylbenzene	< 1	< 1	< 1
mp-Xylene	< 1	< 1	< 1
o-Xylene	< 1	< 1	< 1
Styrene	< 1	< 1	< 1
Bromoform	< 2	< 2	< 2

LABORATORY REPORT

Eastern Analytical, Inc. ID#: 67984

Client: **The Johnson Company** Client Designation: **Fonda / 1-1470-13**

Sample ID:	Pit-W	Trip Blank	MW-11
Lab Sample ID:	67984.05	67984.06	67984.24
Matrix:	aqueous	aqueous	aqueous
Date Sampled:	2/25/08	2/21/08	2/25/08
Date Received:	2/26/08	2/26/08	2/26/08
Units:	ug/l	ug/l	ug/l
Date of Analysis:	2/27/08	2/27/08	2/27/08
Analyst:	JDS	JDS	JDS
Method:	8260B	8260B	8260B
Dilution Factor:	1	1	1
IsoPropylbenzene	< 1	< 1	< 1
Bromobenzene	< 2	< 2	< 2
1,1,2,2-Tetrachloroethane	< 2	< 2	< 2
1,2,3-Trichloropropane	< 2	< 2	< 2
n-Propylbenzene	< 1	< 1	< 1
2-Chlorotoluene	< 2	< 2	< 2
4-Chlorotoluene	< 2	< 2	< 2
1,3,5-Trimethylbenzene	< 1	< 1	< 1
tert-Butylbenzene	< 1	< 1	< 1
1,2,4-Trimethylbenzene	< 1	< 1	< 1
sec-Butylbenzene	< 1	< 1	< 1
1,3-Dichlorobenzene	< 1	< 1	< 1
p-Isopropyltoluene	< 1	< 1	< 1
1,4-Dichlorobenzene	< 1	< 1	< 1
1,2-Dichlorobenzene	< 1	< 1	< 1
n-Butylbenzene	< 1	< 1	< 1
1,2-Dibromo-3-chloropropane	< 1	< 1	< 1
1,2,4-Trichlorobenzene	< 1	< 1	< 1
Hexachlorobutadiene	< 1	< 1	< 1
Naphthalene	< 5	< 5	< 5
1,2,3-Trichlorobenzene	< 1	< 1	< 1
4-Bromofluorobenzene (surr)	**94 %R**	**95 %R**	**94 %R**
1,2-Dichlorobenzene-d4 (surr)	**97 %R**	**99 %R**	**95 %R**
Toluene-d8 (surr)	**100 %R**	**95 %R**	**98 %R**

LABORATORY REPORT

Eastern Analytical, Inc. ID#: 67984 **Batch ID:**

Client: **The Johnson Company** Client Designation: **Fonda / 1-1470-13**

QC Report

Parameter Name	Blank	LCS	LCS Dup	Units	Date of Analysis	Method
Dichlorodifluoromethane	< 5			ug/l	2/27/08	8260B
Chloromethane	< 2			ug/l	2/27/08	8260B
Vinyl chloride	< 2			ug/l	2/27/08	8260B
Bromomethane	< 2			ug/l	2/27/08	8260B
Chloroethane	< 5			ug/l	2/27/08	8260B
Trichlorofluoromethane	< 5			ug/l	2/27/08	8260B
Diethyl Ether	< 5			ug/l	2/27/08	8260B
Acetone	< 10			ug/l	2/27/08	8260B
1,1-Dichloroethene	< 1	21 (105 %R)	21 (104 %R) (1 RPD)	ug/l	2/27/08	8260B
Methylene chloride	< 5			ug/l	2/27/08	8260B
Carbon disulfide	< 5			ug/l	2/27/08	8260B
Methyl-t-butyl ether(MTBE)	< 5			ug/l	2/27/08	8260B
trans-1,2-Dichloroethene	< 2			ug/l	2/27/08	8260B
1,1-Dichloroethane	< 2			ug/l	2/27/08	8260B
2,2-Dichloropropane	< 2			ug/l	2/27/08	8260B
cis-1,2-Dichloroethene	< 2			ug/l	2/27/08	8260B
2-Butanone(MEK)	< 10			ug/l	2/27/08	8260B
Bromochloromethane	< 2			ug/l	2/27/08	8260B
Tetrahydrofuran(THF)	< 10			ug/l	2/27/08	8260B
Chloroform	< 2			ug/l	2/27/08	8260B
1,1,1-Trichloroethane	< 2			ug/l	2/27/08	8260B
Carbon tetrachloride	< 2			ug/l	2/27/08	8260B
1,1-Dichloropropene	< 2			ug/l	2/27/08	8260B
Benzene	< 1	20 (102 %R)	21 (104 %R) (2 RPD)	ug/l	2/27/08	8260B
1,2-Dichloroethane	< 2			ug/l	2/27/08	8260B
Trichloroethene	< 2	18 (92 %R)	19 (94 %R) (2 RPD)	ug/l	2/27/08	8260B
1,2-Dichloropropane	< 2			ug/l	2/27/08	8260B
Dibromomethane	< 2			ug/l	2/27/08	8260B
Bromodichloromethane	< 1			ug/l	2/27/08	8260B
4-Methyl-2-pentanone(MIBK)	< 10			ug/l	2/27/08	8260B
cis-1,3-Dichloropropene	< 1			ug/l	2/27/08	8260B
Toluene	< 1	21 (105 %R)	21 (104 %R) (1 RPD)	ug/l	2/27/08	8260B
trans-1,3-Dichloropropene	< 1			ug/l	2/27/08	8260B
1,1,2-Trichloroethane	< 2			ug/l	2/27/08	8260B
2-Hexanone	< 10			ug/l	2/27/08	8260B
Tetrachloroethene	< 2			ug/l	2/27/08	8260B
1,3-Dichloropropane	< 2			ug/l	2/27/08	8260B
Dibromochloromethane	< 2			ug/l	2/27/08	8260B
1,2-Dibromoethane(EDB)	< 1			ug/l	2/27/08	8260B
Chlorobenzene	< 2	20 (101 %R)	21 (105 %R) (4 RPD)	ug/l	2/27/08	8260B
1,1,1,2-Tetrachloroethane	< 2			ug/l	2/27/08	8260B
Ethylbenzene	< 1			ug/l	2/27/08	8260B
mp-Xylene	< 1			ug/l	2/27/08	8260B
o-Xylene	< 1			ug/l	2/27/08	8260B

LABORATORY REPORT

Eastern Analytical, Inc. ID#: 67984 **Batch ID:**

Client: **The Johnson Company** Client Designation: **Fonda / 1-1470-13**

QC Report

Parameter Name	Blank	LCS	LCS Dup	Units	Date of Analysis	Method
Styrene	< 1			ug/l	2/27/08	8260B
Bromoform	< 2			ug/l	2/27/08	8260B
IsoPropylbenzene	< 1			ug/l	2/27/08	8260B
Bromobenzene	< 2			ug/l	2/27/08	8260B
1,1,2,2-Tetrachloroethane	< 2			ug/l	2/27/08	8260B
1,2,3-Trichloropropane	< 2			ug/l	2/27/08	8260B
n-Propylbenzene	< 1			ug/l	2/27/08	8260B
2-Chlorotoluene	< 2			ug/l	2/27/08	8260B
4-Chlorotoluene	< 2			ug/l	2/27/08	8260B
1,3,5-Trimethylbenzene	< 1			ug/l	2/27/08	8260B
tert-Butylbenzene	< 1			ug/l	2/27/08	8260B
1,2,4-Trimethylbenzene	< 1			ug/l	2/27/08	8260B
sec-Butylbenzene	< 1			ug/l	2/27/08	8260B
1,3-Dichlorobenzene	< 1			ug/l	2/27/08	8260B
p-Isopropyltoluene	< 1			ug/l	2/27/08	8260B
1,4-Dichlorobenzene	< 1			ug/l	2/27/08	8260B
1,2-Dichlorobenzene	< 1			ug/l	2/27/08	8260B
n-Butylbenzene	< 1			ug/l	2/27/08	8260B
1,2-Dibromo-3-chloropropane	< 1			ug/l	2/27/08	8260B
1,2,4-Trichlorobenzene	< 1			ug/l	2/27/08	8260B
Hexachlorobutadiene	< 1			ug/l	2/27/08	8260B
Naphthalene	< 5			ug/l	2/27/08	8260B
1,2,3-Trichlorobenzene	< 1			ug/l	2/27/08	8260B
4-Bromofluorobenzene (surr)	95 %R	96 %R	95 %R	% Rec	2/27/08	8260B
1,2-Dichlorobenzene-d4 (surr)	99 %R	103 %R	100 %R	% Rec	2/27/08	8260B
Toluene-d8 (surr)	99 %R	100 %R	99 %R	% Rec	2/27/08	8260B

LABORATORY REPORT

Eastern Analytical, Inc. ID#: 67984 **Batch ID:**

Client: **The Johnson Company** Client Designation: **Fonda / 1-1470-13**

Volatile Organic Compounds QC limits and Narrative Summary

Matrix:	Solid	RPD	Aqueous	RPD
Units:	%	%	%	%
EPA Method	8260B		8260B	
Surrogate Recovery				
4-Bromofluorobenzene	74-121		86-115	
1,2-Dichlorobenzene-D4	80-120		80-120	
Toluene-d8	70-130		70-130	
Matrix Spike Recovery				
1,1-Dichloroethene	59-172	30	61-145	20
Trichloroethene	62-137	30	71-120	20
Benzene	66-142	30	76-127	20
Toluene	59-139	30	76-125	20
Chlorobenzene	60-133	30	75-130	20

Samples were extracted and analyzed within holding time limits.

Instrumentation was calibrated in accordance with the method requirements.

The method blanks were free of contamination at the reporting limits.

Sample surrogate recoveries met the above stated criteria.

The associated matrix spikes and/or Laboratory Control Samples met acceptance criteria.

There were no exceptions in the analyses, unless noted.

LABORATORY REPORT

Eastern Analytical, Inc. ID#: 67984

Client: **The Johnson Company** Client Designation: **Fonda / 1-1470-13**

Sample ID:	MW-4	MW-5	MW-6	MW-7
Lab Sample ID:	67984.01	67984.02	67984.03	67984.04
Matrix:	aqueous	aqueous	aqueous	aqueous
Date Sampled:	2/25/08	2/25/08	2/25/08	2/25/08
Date Received:	2/26/08	2/26/08	2/26/08	2/26/08
Units:	ug/l	ug/l	ug/l	ug/l
Date of Extraction/Preparation	2/29/08	2/29/08	2/29/08	2/29/08
Date of Analysis:	3/3/08	3/3/08	3/3/08	3/3/08
Analyst:	BML	BML	BML	BML
Method:	8270C	8270C	8270C	8270C
Dilution Factor:	1	1	1	1
Phenol	< 1	< 1	< 1	< 1
2-Chlorophenol	< 1	< 1	< 1	< 1
2,4-Dichlorophenol	< 1	< 1	< 1	< 1
2,4,5-Trichlorophenol	< 1	< 1	< 1	< 1
2,4,6-Trichlorophenol	< 1	< 1	< 1	< 1
Pentachlorophenol	< 5	< 6	< 6	< 5
2-Nitrophenol	< 1	< 1	< 1	< 1
4-Nitrophenol	< 5	< 6	< 6	< 5
2,4-Dinitrophenol	< 5	< 6	< 6	< 5
2-Methylphenol	< 1	< 1	< 1	< 1
3/4-Methylphenol	< 1	< 1	< 1	< 1
2,4-Dimethylphenol	< 1	< 1	< 1	< 1
4-Chloro-3-methylphenol	< 1	< 1	< 1	< 1
4,6-Dinitro-2-methylphenol	< 5	< 6	< 6	< 5
Benzoic Acid	**5**	< 6	< 6	< 5
N-Nitrosodimethylamine	< 1	< 1	< 1	< 1
n-Nitroso-di-n-propylamine	< 1	< 1	< 1	< 1
n-Nitrosodiphenylamine	< 1	< 1	< 1	< 1
bis(2-Chloroethyl)ether	< 1	< 1	< 1	< 1
bis(2-chloroisopropyl)ether	< 1	< 1	< 1	< 1
bis(2-Chloroethoxy)methane	< 1	< 1	< 1	< 1
1,3-Dichlorobenzene	< 1	< 1	< 1	< 1
1,4-Dichlorobenzene	< 1	< 1	< 1	< 1
1,2-Dichlorobenzene	< 1	< 1	< 1	< 1
1,2,4-Trichlorobenzene	< 1	< 1	< 1	< 1
2-Chloronaphthalene	< 1	< 1	< 1	< 1
4-Chlorophenyl-phenylether	< 1	< 1	< 1	< 1
4-Bromophenyl-phenylether	< 1	< 1	< 1	< 1
Hexachloroethane	< 1	< 1	< 1	< 1
Hexachlorobutadiene	< 1	< 1	< 1	< 1
Hexachlorocyclopentadiene	< 5	< 6	< 6	< 5
Hexachlorobenzene	< 1	< 1	< 1	< 1
4-Chloroaniline	< 1	< 1	< 1	< 1
2-Nitroaniline	< 5	< 6	< 6	< 5
3-Nitroaniline	< 1	< 1	< 1	< 1
4-Nitroaniline	< 1	< 1	< 1	< 1
Benzyl alcohol	< 1	< 1	< 1	< 1
Nitrobenzene	< 1	< 1	< 1	< 1
Isophorone	< 1	< 1	< 1	< 1
2,4-Dinitrotoluene	< 1	< 1	< 1	< 1
2,6-Dinitrotoluene	< 1	< 1	< 1	< 1
Benzidine	< 5	< 6	< 6	< 5
3,3'-Dichlorobenzidine	< 1	< 1	< 1	< 1
Pyridine	< 5	< 6	< 6	< 5
Azobenzene	< 1	< 1	< 1	< 1

LABORATORY REPORT

Eastern Analytical, Inc. ID#: 67984

Client: **The Johnson Company** Client Designation: **Fonda / 1-1470-13**

Sample ID:	MW-4	MW-5	MW-6	MW-7
Lab Sample ID:	67984.01	67984.02	67984.03	67984.04
Matrix:	aqueous	aqueous	aqueous	aqueous
Date Sampled:	2/25/08	2/25/08	2/25/08	2/25/08
Date Received:	2/26/08	2/26/08	2/26/08	2/26/08
Units:	ug/l	ug/l	ug/l	ug/l
Date of Extraction/Preparation	2/29/08	2/29/08	2/29/08	2/29/08
Date of Analysis:	3/3/08	3/3/08	3/3/08	3/3/08
Analyst:	BML	BML	BML	BML
Method:	8270C	8270C	8270C	8270C
Dilution Factor:	1	1	1	1
Carbazole	< 1	< 1	< 1	< 1
Dimethylphthalate	< 1	< 1	< 1	< 1
Diethylphthalate	**4**	< 1	< 1	**3**
Di-n-butylphthalate	< 5	< 5	< 5	< 5
Butylbenzylphthalate	< 1	< 1	< 1	< 1
bis(2-Ethylhexyl)phthalate	< 5	< 5	< 5	< 5
Di-n-octylphthalate	< 1	< 1	< 1	< 1
Dibenzofuran	< 1	< 1	< 1	< 1
Naphthalene	< 1	< 1	< 1	< 1
2-Methylnaphthalene	< 1	< 1	< 1	< 1
Acenaphthylene	< 1	< 1	< 1	< 1
Acenaphthene	< 1	< 1	< 1	< 1
Fluorene	< 1	< 1	< 1	< 1
Phenanthrene	< 1	< 1	< 1	< 1
Anthracene	< 1	< 1	< 1	< 1
Fluoranthene	< 1	< 1	< 1	< 1
Pyrene	< 1	< 1	< 1	< 1
Benzo[a]anthracene	< 1	< 1	< 1	< 1
Chrysene	< 1	< 1	< 1	< 1
Benzo[b]fluoranthene	< 1	< 1	< 1	< 1
Benzo[k]fluoranthene	< 1	< 1	< 1	< 1
Benzo[a]pyrene	< 1	< 1	< 1	< 1
Indeno[1,2,3-cd]pyrene	< 1	< 1	< 1	< 1
Dibenz[a,h]anthracene	< 1	< 1	< 1	< 1
Benzo[g,h,i]perylene	< 1	< 1	< 1	< 1
2-Fluorophenol (surr)	**50 %R**	**46 %R**	**41 %R**	**38 %R**
Phenol-D5 (surr)	**37 %R**	**34 %R**	**32 %R**	**29 %R**
2,4,6-Tribromophenol (surr)	**74 %R**	**85 %R**	**79 %R**	**83 %R**
Nitrobenzene-D5 (surr)	**76 %R**	**43 %R**	**45 %R**	**58 %R**
2-Fluorobiphenyl (surr)	**71 %R**	**41 %R**	**40 %R**	**53 %R**
p-Terphenyl-D14 (surr)	**79 %R**	**43 %R**	**47 %R**	**85 %R**

The surrogate 2-Fluorobiphenyl deviated below the QA/QC limit within samples MW-5 and MW-6. Sample matrix interference is suspected.

LABORATORY REPORT

Eastern Analytical, Inc. ID#: 67984

Client: **The Johnson Company** Client Designation: **Fonda / 1-1470-13**

Sample ID:	CB-1
Lab Sample ID:	67984.23
Matrix:	soil
Date Sampled:	2/25/08
Date Received:	2/26/08
Units:	mg/kg
Date of Extraction/Preparation	2/27/08
Date of Analysis:	3/4/08
Analyst:	BML
Method:	8270C
Dilution Factor:	1
Phenol	< 0.2
2-Chlorophenol	< 0.2
2,4-Dichlorophenol	< 0.2
2,4,5-Trichlorophenol	< 0.2
2,4,6-Trichlorophenol	< 0.2
Pentachlorophenol	< 1
2-Nitrophenol	< 0.2
4-Nitrophenol	< 0.2
2,4-Dinitrophenol	< 1
2-Methylphenol	< 0.2
3/4-Methylphenol	**0.4**
2,4-Dimethylphenol	< 0.2
4-Chloro-3-methylphenol	< 0.2
4,6-Dinitro-2-methylphenol	< 1
Benzoic Acid	< 1
N-Nitrosodimethylamine	< 0.2
n-Nitroso-di-n-propylamine	< 0.2
n-Nitrosodiphenylamine	< 0.2
bis(2-Chloroethyl)ether	< 0.2
bis(2-chloroisopropyl)ether	< 0.2
bis(2-Chloroethoxy)methane	< 0.2
1,3-Dichlorobenzene	< 0.2
1,4-Dichlorobenzene	< 0.2
1,2-Dichlorobenzene	< 0.2
1,2,4-Trichlorobenzene	< 0.2
2-Chloronaphthalene	< 0.2
4-Chlorophenyl-phenylether	< 0.2
4-Bromophenyl-phenylether	< 0.2
Hexachloroethane	< 0.2
Hexachlorobutadiene	< 0.2
Hexachlorocyclopentadiene	< 1
Hexachlorobenzene	< 0.2
4-Chloroaniline	< 0.2
2-Nitroaniline	< 0.2
3-Nitroaniline	< 0.2
4-Nitroaniline	< 0.2
Benzyl alcohol	< 0.2
Nitrobenzene	< 0.2
Isophorone	< 0.2
2,4-Dinitrotoluene	< 0.2
2,6-Dinitrotoluene	< 0.2
Benzidine	< 0.4
3,3'-Dichlorobenzidine	< 0.2
Pyridine	< 0.2
Azobenzene	< 0.2

LABORATORY REPORT

Eastern Analytical, Inc. ID#: 67984

Client: **The Johnson Company** Client Designation: **Fonda / 1-1470-13**

Sample ID:	CB-1
Lab Sample ID:	67984.23
Matrix:	soil
Date Sampled:	2/25/08
Date Received:	2/26/08
Units:	mg/kg
Date of Extraction/Preparation	2/27/08
Date of Analysis:	3/4/08
Analyst:	BML
Method:	8270C
Dilution Factor:	1
Carbazole	< 0.2
Dimethylphthalate	< 0.2
Diethylphthalate	< 0.2
Di-n-butylphthalate	< 0.5
Butylbenzylphthalate	**0.4**
bis(2-Ethylhexyl)phthalate	< 1
Di-n-octylphthalate	< 0.2
Dibenzofuran	< 0.2
Naphthalene	< 0.2
2-Methylnaphthalene	< 0.2
Acenaphthylene	< 0.2
Acenaphthene	< 0.2
Fluorene	< 0.2
Phenanthrene	< 0.2
Anthracene	< 0.2
Fluoranthene	< 0.2
Pyrene	< 0.2
Benzo[a]anthracene	< 0.2
Chrysene	< 0.2
Benzo[b]fluoranthene	< 0.2
Benzo[k]fluoranthene	< 0.2
Benzo[a]pyrene	< 0.2
Indeno[1,2,3-cd]pyrene	< 0.2
Dibenz[a,h]anthracene	< 0.2
Benzo[g,h,i]perylene	< 0.2
2-Fluorophenol (surr)	**57 %R**
Phenol-D5 (surr)	**64 %R**
2,4,6-Tribromophenol (surr)	**88 %R**
Nitrobenzene-D5 (surr)	**74 %R**
2-Fluorobiphenyl (surr)	**73 %R**
p-Terphenyl-D14 (surr)	**114 %R**

Sample CB-1 demonstrated low internal standard response of Perylene-d12. Sample matrix interference is suspected.

LABORATORY REPORT

Eastern Analytical, Inc. ID#: 67984

Client: **The Johnson Company** Client Designation: **Fonda / 1-1470-13**

Sample ID:	MW-4	MW-5	MW-6	MW-7	CB-1
Lab Sample ID:	67984.01	67984.02	67984.03	67984.04	67984.23
Matrix:	aqueous	aqueous	aqueous	aqueous	soil
Date Sampled:	2/25/08	2/25/08	2/25/08	2/25/08	2/25/08
Date Received:	2/26/08	2/26/08	2/26/08	2/26/08	2/26/08
Units:	ug/l	ug/l	ug/l	ug/l	mg/kg
Date of Extraction/Prep:	2/29/08	2/29/08	2/29/08	2/29/08	2/27/08
Date of Analysis:	3/6/08	3/6/08	3/6/08	3/6/08	3/6/08
Analyst:	BML	BML	BML	BML	BML
Method:	8270C SIM	8270C SIM	8270C SIM	8270C SIM	8270C SIM
Dilution Factor:	1	1	1	1	1
Benzo[a]anthracene	< 0.1	< 0.1	< 0.1	< 0.1	**0.11**
Chrysene	< 0.1	< 0.1	< 0.1	< 0.1	**0.06**
Benzo[b]fluoranthene	< 0.1	< 0.1	< 0.1	< 0.1	**0.12**
Benzo[k]fluoranthene	< 0.1	< 0.1	< 0.1	< 0.1	**0.06**
Benzo[a]pyrene	< 0.1	< 0.1	< 0.1	< 0.1	**0.08**
Indeno[1,2,3-cd]pyrene	< 0.1	< 0.1	< 0.1	< 0.1	**0.05**
Dibenz[a,h]anthracene	< 0.1	< 0.1	< 0.1	< 0.1	< 0.02
Benzo[g,h,i]perylene	< 0.1	< 0.1	< 0.1	< 0.1	**0.06**

SIM Technique was employed to provide low level quantitation for these compounds. The associated batch QC is reported with the 8270C data.

LABORATORY REPORT

Eastern Analytical, Inc. ID#: 67984 **Batch ID:** 733101-36269/A022908AcidC1

Client: **The Johnson Company** Client Designation: **Fonda / 1-1470-13**

QC Report

Parameter Name	Blank	LCS	LCSD	Units	Limits	RPD	Method
Phenol	< 1	18 (36 %R)	17 (34 %R) (6 RPD)	ug/l	12 - 110	42	8270C
2-Chlorophenol	< 1	36 (72 %R)	33 (67 %R) (7 RPD)	ug/l	27 - 123	40	8270C
2,4-Dichlorophenol	< 1			ug/l			8270C
2,4,5-Trichlorophenol	< 1			ug/l			8270C
2,4,6-Trichlorophenol	< 1			ug/l			8270C
Pentachlorophenol	< 5	37 (73 %R)	36 (72 %R) (1 RPD)	ug/l	9 - 103	50	8270C
2-Nitrophenol	< 1			ug/l			8270C
4-Nitrophenol	< 5	14 (27 %R)	15 (30 %R) (11 RPD)	ug/l	10 - 80	50	8270C
2,4-Dinitrophenol	< 5			ug/l			8270C
2-Methylphenol	< 1			ug/l			8270C
3/4-Methylphenol	< 1			ug/l			8270C
2,4-Dimethylphenol	< 1			ug/l			8270C
4-Chloro-3-methylphenol	< 1	37 (74 %R)	36 (71 %R) (4 RPD)	ug/l	23 - 97	42	8270C
4,6-Dinitro-2-methylphenol	< 5			ug/l			8270C
Benzoic Acid	< 5			ug/l			8270C
2-Fluorophenol (surr)	49 %R	52 %R	48 %R	% Rec	21 - 110		8270C
Phenol-D5 (surr)	36 %R	36 %R	34 %R	% Rec	10 - 94		8270C
2,4,6-Tribromophenol (surr)	84 %R	81 %R	80 %R	% Rec	10 - 123		8270C

LABORATORY REPORT

Eastern Analytical, Inc. ID#: 67984 **Batch ID:** 733101-36983/A022908BaseN1

Client: **The Johnson Company** Client Designation: **Fonda / 1-1470-13**

QC Report

Parameter Name	Blank	LCS	LCSD	Units	Limits	RPD	Method
N-Nitrosodimethylamine	< 1			ug/l			8270C
n-Nitroso-di-n-propylamine	< 1	20 (78 %R)	20 (79 %R) (1 RPD)	ug/l	41 - 116	38	8270C
n-Nitrosodiphenylamine	< 1			ug/l			8270C
bis(2-Chloroethyl)ether	< 1			ug/l			8270C
bis(2-chloroisopropyl)ether	< 1			ug/l			8270C
bis(2-Chloroethoxy)methane	< 1			ug/l			8270C
1,3-Dichlorobenzene	< 1			ug/l			8270C
1,4-Dichlorobenzene	< 1	15 (59 %R)	15 (58 %R) (2 RPD)	ug/l	36 - 97	28	8270C
1,2-Dichlorobenzene	< 1			ug/l			8270C
1,2,4-Trichlorobenzene	< 1	16 (62 %R)	15 (61 %R) (2 RPD)	ug/l	39 - 98	28	8270C
2-Chloronaphthalene	< 1			ug/l			8270C
4-Chlorophenyl-phenylether	< 1			ug/l			8270C
4-Bromophenyl-phenylether	< 1			ug/l			8270C
Hexachloroethane	< 1			ug/l			8270C
Hexachlorobutadiene	< 1			ug/l			8270C
Hexachlorocyclopentadiene	< 5			ug/l			8270C
Hexachlorobenzene	< 1			ug/l			8270C
4-Chloroaniline	< 1			ug/l			8270C
2-Nitroaniline	< 5			ug/l			8270C
3-Nitroaniline	< 1			ug/l			8270C
4-Nitroaniline	< 1			ug/l			8270C
Benzyl alcohol	< 1			ug/l			8270C
Nitrobenzene	< 1			ug/l			8270C
Isophorone	< 1			ug/l			8270C
2,4-Dinitrotoluene	< 1	17 (67 %R)	16 (63 %R) (6 RPD)	ug/l	24 - 96	38	8270C
2,6-Dinitrotoluene	< 1			ug/l			8270C
Benzidine	< 5			ug/l			8270C
3,3'-Dichlorobenzidine	< 1			ug/l			8270C
Pyridine	< 5			ug/l			8270C
Azobenzene	< 1			ug/l			8270C
Carbazole	< 1			ug/l			8270C
Dimethylphthalate	< 1			ug/l			8270C
Diethylphthalate	< 1			ug/l			8270C
Di-n-butylphthalate	< 5	17 (%R)	17 (%R) (RPD)	ug/l			8270C
Butylbenzylphthalate	< 1			ug/l			8270C
bis(2-Ethylhexyl)phthalate	< 5			ug/l			8270C
Di-n-octylphthalate	< 1			ug/l			8270C
Dibenzofuran	< 1			ug/l			8270C
Naphthalene	< 1			ug/l			8270C
2-Methylnaphthalene	< 1			ug/l			8270C
Acenaphthylene	< 1			ug/l			8270C
Acenaphthene	< 1	17 (67 %R)	17 (69 %R) (3 RPD)	ug/l	46 - 118	31	8270C
Fluorene	< 1			ug/l			8270C
Phenanthrene	< 1			ug/l			8270C
Anthracene	< 1			ug/l			8270C

LABORATORY REPORT

Eastern Analytical, Inc. ID#: 67984 **Batch ID:** 733101-36983/A022908BaseN1

Client: **The Johnson Company** Client Designation: **Fonda / 1-1470-13**

QC Report

Parameter Name	Blank	LCS	LCSD	Units	Limits	RPD	Method
Fluoranthene	< 1			ug/l			8270C
Pyrene	< 1	23 (91 %R)	23 (92 %R) (1 RPD)	ug/l	26 - 127	31	8270C
Benzo[a]anthracene	< 1			ug/l			8270C
Chrysene	< 1			ug/l			8270C
Benzo[b]fluoranthene	< 1			ug/l			8270C
Benzo[k]fluoranthene	< 1			ug/l			8270C
Benzo[a]pyrene	< 1			ug/l			8270C
Indeno[1,2,3-cd]pyrene	< 1			ug/l			8270C
Dibenz[a,h]anthracene	< 1			ug/l			8270C
Benzo[g,h,i]perylene	< 1			ug/l			8270C
Nitrobenzene-D5 (surr)	86 %R	83 %R	84 %R	% Rec	35 - 114		8270C
2-Fluorobiphenyl (surr)	74 %R	72 %R	78 %R	% Rec	43 - 116		8270C
p-Terphenyl-D14 (surr)	93 %R	95 %R	95 %R	% Rec	33 - 141		8270C

LABORATORY REPORT

Eastern Analytical, Inc. ID#: 67984 **Batch ID:** 733099-58277/S022708ABN1

Client: **The Johnson Company** Client Designation: **Fonda / 1-1470-13**

QC Report

Parameter Name	Blank	LCS	LCSD	Units	Limits	RPD	Method
Phenol	< 0.2	5.9 (71 %R)	6.6 (79 %R) (11 RPD)	mg/kg	26 - 90	35	8270C
2-Chlorophenol	< 0.2	6.5 (78 %R)	6.9 (82 %R) (5 RPD)	mg/kg	25 - 102	50	8270C
2,4-Dichlorophenol	< 0.2			mg/kg			8270C
2,4,5-Trichlorophenol	< 0.2			mg/kg			8270C
2,4,6-Trichlorophenol	< 0.2			mg/kg			8270C
Pentachlorophenol	< 1	7 (81 %R)	7 (85 %R) (5 RPD)	mg/kg	17 - 109	47	8270C
2-Nitrophenol	< 0.2			mg/kg			8270C
4-Nitrophenol	< 0.2	7.5 (90 %R)	6.1 (74 %R) (20 RPD)	mg/kg	11 - 114	50	8270C
2,4-Dinitrophenol	< 1			mg/kg			8270C
2-Methylphenol	< 0.2			mg/kg			8270C
3/4-Methylphenol	< 0.2			mg/kg			8270C
2,4-Dimethylphenol	< 0.2			mg/kg			8270C
4-Chloro-3-methylphenol	< 0.2	6.6 (80 %R)	7.0 (84 %R) (5 RPD)	mg/kg	26 - 103	33	8270C
4,6-Dinitro-2-methylphenol	< 1			mg/kg			8270C
Benzoic Acid	< 1			mg/kg			8270C
N-Nitrosodimethylamine	< 0.2			mg/kg			8270C
n-Nitroso-di-n-propylamine	< 0.2	3.6 (86 %R)	3.6 (86 %R) (0 RPD)	mg/kg	41 - 126	38	8270C
n-Nitrosodiphenylamine	< 0.2			mg/kg			8270C
bis(2-Chloroethyl)ether	< 0.2			mg/kg			8270C
bis(2-chloroisopropyl)ether	< 0.2			mg/kg			8270C
bis(2-Chloroethoxy)methane	< 0.2			mg/kg			8270C
1,3-Dichlorobenzene	< 0.2			mg/kg			8270C
1,4-Dichlorobenzene	< 0.2	3.2 (77 %R)	3.4 (81 %R) (5 RPD)	mg/kg	28 - 97	27	8270C
1,2-Dichlorobenzene	< 0.2			mg/kg			8270C
1,2,4-Trichlorobenzene	< 0.2	3.1 (76 %R)	3.4 (81 %R) (6 RPD)	mg/kg	38 - 107	23	8270C
2-Chloronaphthalene	< 0.2			mg/kg			8270C
4-Chlorophenyl-phenylether	< 0.2			mg/kg			8270C
4-Bromophenyl-phenylether	< 0.2			mg/kg			8270C
Hexachloroethane	< 0.2			mg/kg			8270C
Hexachlorobutadiene	< 0.2			mg/kg			8270C
Hexachlorocyclopentadiene	< 1			mg/kg			8270C
Hexachlorobenzene	< 0.2			mg/kg			8270C
4-Chloroaniline	< 0.2			mg/kg			8270C
2-Nitroaniline	< 0.2			mg/kg			8270C
3-Nitroaniline	< 0.2			mg/kg			8270C
4-Nitroaniline	< 0.2			mg/kg			8270C
Benzyl alcohol	< 0.2			mg/kg			8270C
Nitrobenzene	< 0.2			mg/kg			8270C
Isophorone	< 0.2			mg/kg			8270C
2,4-Dinitrotoluene	< 0.2	3.5 (84 %R)	3.6 (87 %R) (4 RPD)	mg/kg	28 - 89	47	8270C
2,6-Dinitrotoluene	< 0.2			mg/kg			8270C
Benzidine	< 0.4			mg/kg			8270C
3,3'-Dichlorobenzidine	< 0.2			mg/kg			8270C
Pyridine	< 0.2			mg/kg			8270C
Azobenzene	< 0.2			mg/kg			8270C

LABORATORY REPORT

Eastern Analytical, Inc. ID#: 67984 **Batch ID:** 733099-58277/S022708ABN1

Client: **The Johnson Company** Client Designation: **Fonda / 1-1470-13**

QC Report

Parameter Name	Blank	LCS	LCSD	Units	Limits	RPD	Method
Carbazole	< 0.2			mg/kg			8270C
Dimethylphthalate	< 0.2			mg/kg			8270C
Diethylphthalate	< 0.2			mg/kg			8270C
Di-n-butylphthalate	< 0.5	3.6 (%R)	3.7 (%R) (RPD)	mg/kg			8270C
Butylbenzylphthalate	< 0.2			mg/kg			8270C
bis(2-Ethylhexyl)phthalate	< 1			mg/kg			8270C
Di-n-octylphthalate	< 0.2			mg/kg			8270C
Dibenzofuran	< 0.2			mg/kg			8270C
Naphthalene	< 0.2			mg/kg			8270C
2-Methylnaphthalene	< 0.2			mg/kg			8270C
Acenaphthylene	< 0.2			mg/kg			8270C
Acenaphthene	< 0.2	3.1 (74 %R)	3.2 (76 %R) (3 RPD)	mg/kg	31 - 137	19	8270C
Fluorene	< 0.2			mg/kg			8270C
Phenanthrene	< 0.2			mg/kg			8270C
Anthracene	< 0.2			mg/kg			8270C
Fluoranthene	< 0.2			mg/kg			8270C
Pyrene	< 0.2	3.6 (88 %R)	3.8 (92 %R) (4 RPD)	mg/kg	35 - 142	36	8270C
Benzo[a]anthracene	< 0.2			mg/kg			8270C
Chrysene	< 0.2			mg/kg			8270C
Benzo[b]fluoranthene	< 0.2			mg/kg			8270C
Benzo[k]fluoranthene	< 0.2			mg/kg			8270C
Benzo[a]pyrene	< 0.2			mg/kg			8270C
Indeno[1,2,3-cd]pyrene	< 0.2			mg/kg			8270C
Dibenz[a,h]anthracene	< 0.2			mg/kg			8270C
Benzo[g,h,i]perylene	< 0.2			mg/kg			8270C
2-Fluorophenol (surr)	85 %R	76 %R	81 %R	mg/kg	25 - 121		8270C
Phenol-D5 (surr)	81 %R	78 %R	82 %R	mg/kg	24 - 113		8270C
2,4,6-Tribromophenol (surr)	83 %R	86 %R	88 %R	mg/kg	19 - 122		8270C
Nitrobenzene-D5 (surr)	92 %R	86 %R	95 %R	mg/kg	23 - 120		8270C
2-Fluorobiphenyl (surr)	84 %R	84 %R	88 %R	mg/kg	30 - 115		8270C
p-Terphenyl-D14 (surr)	99 %R	94 %R	99 %R	mg/kg	18 - 137		8270C

LABORATORY REPORT

Eastern Analytical, Inc. ID#: 67984 **Batch ID:** 733101-37050/A022908ABNSI1

Client: **The Johnson Company** Client Designation: **Fonda / 1-1470-13**

QC Report

Parameter Name	Blank	LCS	LCSD	Units	Limits	RPD	Method
Benzo[a]anthracene	< 0.1			ug/l			8270C SIM
Chrysene	< 0.1			ug/l			8270C SIM
Benzo[b]fluoranthene	< 0.1			ug/l			8270C SIM
Benzo[k]fluoranthene	< 0.1			ug/l			8270C SIM
Benzo[a]pyrene	< 0.1			ug/l			8270C SIM
Indeno[1,2,3-cd]pyrene	< 0.1			ug/l			8270C SIM
Dibenz[a,h]anthracene	< 0.1			ug/l			8270C SIM
Benzo[g,h,i]perylene	< 0.1			ug/l			8270C SIM

LABORATORY REPORT

Eastern Analytical, Inc. ID#: 67984 **Batch ID:** 733108-42694/S022708ABNSI1

Client: **The Johnson Company** Client Designation: **Fonda / 1-1470-13**

QC Report

Parameter Name	Blank	LCS	LCSD	Units	Limits	RPD	Method
Benzo[a]anthracene	< 0.02			mg/kg			8270C SIM
Chrysene	< 0.02			mg/kg			8270C SIM
Benzo[b]fluoranthene	< 0.02			mg/kg			8270C SIM
Benzo[k]fluoranthene	< 0.02			mg/kg			8270C SIM
Benzo[a]pyrene	< 0.02			mg/kg			8270C SIM
Indeno[1,2,3-cd]pyrene	< 0.02			mg/kg			8270C SIM
Dibenz[a,h]anthracene	< 0.02			mg/kg			8270C SIM
Benzo[g,h,i]perylene	< 0.02			mg/kg			8270C SIM

LABORATORY REPORT

Eastern Analytical, Inc. ID#: 67984 **Batch ID:** 733101-36269/A022908AcidC1

Client: **The Johnson Company** Client Designation: **Fonda / 1-1470-13**

Acid and Base/Neutral Extractable Compounds QA/QC and Narrative Report

Matrix:	Aqueous		Solid	
Units:	%		%	
EPA Method:	8270	RPD	8270	RPD
Acid Extractables Spikes:				
Phenol	12-110	42	26-90	35
2-Chlorophenol	27-123	40	25-102	50
Pentachlorophenol	9-103	50	17-109	47
4-Nitrophenol	10-80	50	11-114	50
4-Chloro-3-methylphenol	23-97	42	26-103	33
Base/Neutral Extractables Spikes:				
N-Nitroso-di-n-propylamine	41-116	38	41-126	38
1,4-Dichlorobenzene	36-97	28	28-104	27
1,2,4-Trichlorobenzene	39-98	28	38-107	23
2,4-Dinitrotoluene	24-96	38	28-89	47
Acenaphthene	46-118	31	31-137	19
Pyrene	26-127	31	35-142	36
Acid Extractables Surrogates:				
2-Fluorophenol	21-110		25-121	
Phenol-d5	10-94		24-113	
2,4,6-Tribromophenol	10-123		19-122	
Base/Neutral Extractables Surrogates:				
Nitrobenzene-d5	35-114		23-120	
2-Fluorobiphenyl	43-116		30-115	
p-Terphenyl-d14	33-141		18-137	

Samples were extracted and analyzed within holding time limits.
Instrumentation was tuned and calibrated in accordance with the method requirements.
The associated method blank(s) were free of contamination at the reporting limit.
The associated (MS) matrix spike(s) and/or (LCS) Laboratory Control Sample(s) met the above stated criteria.
There were no exceptions in the analyses, unless noted.
DOR: Diluted out of calibration range.
MI: Matrix interference.

LABORATORY REPORT

Eastern Analytical, Inc. ID#: 67984

Client: **The Johnson Company** Client Designation: **Fonda / 1-1470-13**

Sample ID:	B-1	B-2	B-3	B-4	B-5	B-6
Lab Sample ID:	67984.07	67984.08	67984.09	67984.1	67984.11	67984.12
Matrix:	solid	solid	solid	solid	solid	solid
Date Sampled:	2/25/08	2/25/08	2/25/08	2/25/08	2/25/08	2/25/08
Date Received:	2/26/08	2/26/08	2/26/08	2/26/08	2/26/08	2/26/08
Units:	mg/kg	mg/kg	mg/kg	mg/kg	mg/kg	mg/kg
Date of Extraction/Prep:	2/26/08	2/26/08	2/26/08	2/26/08	2/26/08	2/26/08
Date of Analysis:	3/6/08	3/6/08	3/6/08	3/6/08	3/6/08	3/6/08
Analyst:	JC	JC	JC	JC	JC	JC
Method:	8082	8082	8082	8082	8082	8082
Dilution Factor:	1	1	1	1	1	1
PCB-1016	< 0.1	< 0.1	< 0.1	< 0.1	< 0.1	< 0.1
PCB-1221	< 0.1	< 0.1	< 0.1	< 0.1	< 0.1	< 0.1
PCB-1232	< 0.1	< 0.1	< 0.1	< 0.1	< 0.1	< 0.1
PCB-1242	**0.1**	**0.1**	**0.1**	**0.2**	**0.1**	**0.1**
PCB-1248	< 0.1	< 0.1	< 0.1	< 0.1	< 0.1	< 0.1
PCB-1254	**0.3**	**0.3**	**0.1**	**0.3**	**0.2**	**0.1**
PCB-1260	**0.1**	**0.1**	**0.2**	**0.1**	< 0.1	< 0.1
TMX (surr)	**112 %R**	**119 %R**	**105 %R**	**115 %R**	**120 %R**	**106 %R**
DCB (surr)	**87 %R**	**89 %R**	**85 %R**	**85 %R**	**92 %R**	**84 %R**

LABORATORY REPORT

Eastern Analytical, Inc. ID#: 67984

Client: **The Johnson Company** Client Designation: **Fonda / 1-1470-13**

Sample ID:	B-7	B-8	B-9	B-10	B-11	B-12
Lab Sample ID:	67984.13	67984.14	67984.15	67984.16	67984.17	67984.18
Matrix:	solid	solid	solid	solid	solid	solid
Date Sampled:	2/25/08	2/25/08	2/25/08	2/25/08	2/25/08	2/25/08
Date Received:	2/26/08	2/26/08	2/26/08	2/26/08	2/26/08	2/26/08
Units:	mg/kg	mg/kg	mg/kg	mg/kg	mg/kg	mg/kg
Date of Extraction/Prep:	2/26/08	2/26/08	2/26/08	2/26/08	2/26/08	2/26/08
Date of Analysis:	3/10/08	3/11/08	3/6/08	3/7/08	3/7/08	3/7/08
Analyst:	JC	JC	JC	JC	JC	JC
Method:	8082	8082	8082	8082	8082	8082
Dilution Factor:	2	2	1	2	1	1
PCB-1016	< 0.1	< 0.1	< 0.1	< 0.1	< 0.1	< 0.1
PCB-1221	< 0.1	< 0.1	< 0.1	< 0.1	< 0.1	< 0.1
PCB-1232	< 0.1	< 0.1	< 0.1	< 0.1	< 0.1	< 0.1
PCB-1242	**0.5**	**0.2**	**0.1**	**0.3**	< 0.1	< 0.1
PCB-1248	< 0.1	< 0.1	< 0.1	< 0.1	< 0.1	< 0.1
PCB-1254	**3.8**	**14**	**0.2**	**2.3**	**0.2**	**0.2**
PCB-1260	**0.9**	**1.1**	< 0.1	< 0.1	**0.2**	**0.4**
TMX (surr)	**118 %R**	**104 %R**	**102 %R**	**107 %R**	**117 %R**	**108 %R**
DCB (surr)	**102 %R**	**107 %R**	**99 %R**	**100 %R**	**63 %R**	**95 %R**

Report Deviations:

B-7	Parameter:	PCB-1254	Date of Analysis:	3/7/2008	Dilution Factor:	10
B-8	Parameter:	PCB-1254	Date of Analysis:	3/10/2008	Dilution Factor:	50
B-10	Parameter:	PCB-1254	Date of Analysis:	3/6/2008	Dilution Factor:	5

LABORATORY REPORT

Eastern Analytical, Inc. ID#: 67984

Client: **The Johnson Company** Client Designation: **Fonda / 1-1470-13**

Sample ID:	B-13	B-14	B-15	B-Dup	CB-1
Lab Sample ID:	67984.19	67984.2	67984.21	67984.22	67984.23
Matrix:	solid	solid	solid	solid	soil
Date Sampled:	2/25/08	2/25/08	2/25/08	2/25/08	2/25/08
Date Received:	2/26/08	2/26/08	2/26/08	2/26/08	2/26/08
Units:	mg/kg	mg/kg	mg/kg	mg/kg	mg/kg
Date of Extraction/Prep:	2/26/08	2/26/08	2/27/08	2/27/08	2/27/08
Date of Analysis:	3/10/08	3/7/08	3/7/08	3/10/08	3/10/08
Analyst:	JC	JC	JC	JC	JC
Method:	8082	8082	8082	8082	8082
Dilution Factor:	2	1	1	2	12
PCB-1016	< 0.1	< 0.1	< 0.1	< 0.1	< 0.2
PCB-1221	< 0.1	< 0.1	< 0.1	< 0.1	< 0.2
PCB-1232	< 0.1	< 0.1	< 0.1	< 0.1	< 0.2
PCB-1242	**0.2**	**0.2**	**0.2**	**0.3**	< 0.2
PCB-1248	< 0.1	< 0.1	< 0.1	< 0.1	< 0.2
PCB-1254	**6.8**	**0.6**	**0.3**	**10**	< 0.2
PCB-1260	**1.4**	**0.4**	**0.3**	**1.0**	< 0.2
TMX (surr)	**128 %R**	**134 %R**	**116 %R**	**103 %R**	**MI**
DCB (surr)	**118 %R**	**69 %R**	**75 %R**	**103 %R**	**112 %R**

MI: Matrix Interference

Report Deviations:
B-13 Parameter: PCB-1254 Date of Analysis: 3/6/2008 Dilution Factor: 20
B-Dup Parameter: PCB-1254 Date of Analysis: 3/6/2008 Dilution Factor: 20

LABORATORY REPORT

Eastern Analytical, Inc. ID#: 67984

Client: **The Johnson Company** Client Designation: **Fonda / 1-1470-13**

Sample ID:	Pit-W
Lab Sample ID:	67984.05
Matrix:	aqueous
Date Sampled:	2/25/08
Date Received:	2/26/08
Units:	ug/l
Date of Extraction/Prep:	2/28/08
Date of Analysis:	3/5/08
Analyst:	JC
Method:	8082
Dilution Factor:	1
PCB-1016	< 0.5
PCB-1221	< 0.5
PCB-1232	< 0.5
PCB-1242	< 0.5
PCB-1248	< 0.5
PCB-1254	< 0.5
PCB-1260	< 0.5
TMX (surr)	**61 %R**
DCB (surr)	**62 %R**

LABORATORY REPORT

Eastern Analytical, Inc. ID#: 67984 **Batch ID:** 733098-56411/S022608PCBCo1

Client: **The Johnson Company** Client Designation: **Fonda / 1-1470-13**

QC Report

Parameter Name	Blank	LCS	LCS Dup	Units	Date of Analysis	Method
PCB-1016	< 0.1	< 0.1 (74 %R)	< 0.1 (72 %R) (3 RPD)	mg/kg	3/6/08	8082
PCB-1221	< 0.1	< 0.1 (%R N/A)	< 0.1 (%R N/A) (RPD N/A)	mg/kg	3/6/08	8082
PCB-1232	< 0.1	< 0.1 (%R N/A)	< 0.1 (%R N/A) (RPD N/A)	mg/kg	3/6/08	8082
PCB-1242	< 0.1	< 0.1 (%R N/A)	< 0.1 (%R N/A) (RPD N/A)	mg/kg	3/6/08	8082
PCB-1248	< 0.1	< 0.1 (%R N/A)	< 0.1 (%R N/A) (RPD N/A)	mg/kg	3/6/08	8082
PCB-1254	< 0.1	< 0.1 (%R N/A)	< 0.1 (%R N/A) (RPD N/A)	mg/kg	3/6/08	8082
PCB-1260	< 0.1	0.1 (111 %R)	0.1 (108 %R) (3 RPD)	mg/kg	3/6/08	8082
TMX (surr)	76 %R	81 %R	76 %R	% Rec	3/6/08	8082
DCB (surr)	108 %R	124 %R	120 %R	% Rec	3/6/08	8082

LABORATORY REPORT

Eastern Analytical, Inc. ID#: 67984 **Batch ID:** 733100-42122/A022808PCB1

Client: **The Johnson Company** Client Designation: **Fonda / 1-1470-13**

QC Report

Parameter Name	Blank	LCS	LCS Dup	Units	Date of Analysis	Method
PCB-1016	< 0.5	1.0 (103 %R)	1.1 (109 %R) (6 RPD)	ug/l	3/5/08	8082
PCB-1221	< 0.5	< 0.5 (%R N/A)	< 0.5 (%R N/A) (RPD N/A)	ug/l	3/5/08	8082
PCB-1232	< 0.5	< 0.5 (%R N/A)	< 0.5 (%R N/A) (RPD N/A)	ug/l	3/5/08	8082
PCB-1242	< 0.5	< 0.5 (%R N/A)	< 0.5 (%R N/A) (RPD N/A)	ug/l	3/5/08	8082
PCB-1248	< 0.5	< 0.5 (%R N/A)	< 0.5 (%R N/A) (RPD N/A)	ug/l	3/5/08	8082
PCB-1254	< 0.5	< 0.5 (%R N/A)	< 0.5 (%R N/A) (RPD N/A)	ug/l	3/5/08	8082
PCB-1260	< 0.5	1.1 (106 %R)	1.1 (112 %R) (6 RPD)	ug/l	3/5/08	8082
TMX (surr)	86 %R	90 %R	89 %R	% Rec	3/5/08	8082
DCB (surr)	118 %R	121 %R	127 %R	% Rec	3/5/08	8082

LABORATORY REPORT

Eastern Analytical, Inc. ID#: 67984 **Batch ID:** 733100-42122/A022808PCB1

Client: **The Johnson Company** Client Designation: **Fonda / 1-1470-13**

PCB QA/QC and Narrative Report

Matrix:	Aqueous	Solid
Units:	%	%
EPA Method:	8082	8082
Aroclors 1016-1260	30-150	30-150
TMX(Surr)	30-150	30-150
DCB(Surr)	30-150	30-150

Samples were extracted and analyzed within holding time limits.
Instrumentation was calibrated in accordance with the method requirements.
The associated method blank(s) were free of contamination at the reporting limit.
All samples met the above stated criteria for surrogate recovery.
The associated Matrix Spike(s) and/or Laboratory Control Sample(s) met the above stated criteria.
There were no exceptions in the analyses, unless noted.

LABORATORY REPORT

Eastern Analytical, Inc. ID#: 67984

Client: **The Johnson Company** Client Designation: **Fonda / 1-1470-13**

Sample ID:	Pit-W	MW-11					
Lab Sample ID:	67984.05	67984.24					
Matrix:	aqueous	aqueous					
Date Sampled:	2/25/08	2/25/08	**Analytical Matrix**	**Units**	**Date of Analysis**	**Method**	**Analyst**
Date Received:	2/26/08	2/26/08					
Antimony	**0.002**	< 0.001	AqTot	mg/L	3/7/08	6020	DS
Arsenic	**0.008**	< 0.001	AqTot	mg/L	3/7/08	6020	DS
Barium	**0.060**	**0.068**	AqTot	mg/L	3/7/08	6020	DS
Cadmium	**0.006**	< 0.001	AqTot	mg/L	3/7/08	6020	DS
Chromium	**0.057**	**0.003**	AqTot	mg/L	3/7/08	6020	DS
Lead	**0.019**	< 0.001	AqTot	mg/L	3/7/08	6020	DS
Manganese	**0.21**	**0.42**	AqTot	mg/L	3/7/08	6020	DS
Mercury	**0.0001**	< 0.0001	AqTot	mg/L	3/7/08	6020	DS
Nickel	**0.016**	**0.004**	AqTot	mg/L	3/7/08	6020	DS
Selenium	< 0.001	**0.002**	AqTot	mg/L	3/7/08	6020	DS
Thallium	< 0.001	< 0.001	AqTot	mg/L	3/7/08	6020	DS

LABORATORY REPORT

Eastern Analytical, Inc. ID#: 67984

Client: **The Johnson Company** Client Designation: **Fonda / 1-1470-13**

QC Report

Parameter Name	Blank	LCS	LCS Dup	Units	Date of Analysis	Method
Antimony	< 0.001	1.2 (115 %R)		mg/L	3/7/08	6020
Arsenic	< 0.001	1.0 (105 %R)		mg/L	3/7/08	6020
Barium	< 0.001	1.0 (103 %R)		mg/L	3/7/08	6020
Cadmium	< 0.001	1.0 (103 %R)		mg/L	3/7/08	6020
Chromium	< 0.001	1.0 (102 %R)		mg/L	3/7/08	6020
Lead	< 0.001	1.0 (103 %R)		mg/L	3/7/08	6020
Manganese	< 0.005	1.0 (102 %R)		mg/L	3/7/08	6020
Mercury	< 0.0001	0.001 (111 %R)		mg/L	3/7/08	6020
Nickel	< 0.001	1.0 (102 %R)		mg/L	3/7/08	6020
Selenium	< 0.001	1.1 (108 %R)		mg/L	3/7/08	6020
Thallium	< 0.001	1.0 (100 %R)		mg/L	3/7/08	6020

Parameter Name	MS/MSD Parent ID	MS/MSD Parent	Matrix Spike	Matrix Spike Duplicate
Antimony	68077.02	< 0.001	1.1 (115 %R)	1.2 (117 %R) (2 RPD)
Arsenic	68077.02	0.001	1.0 (104 %R)	1.0 (101 %R) (3 RPD)
Barium	68077.02	0.039	1.1 (102 %R)	1.0 (100 %R) (2 RPD)
Cadmium	68077.02	< 0.001	1.0 (101 %R)	1.0 (100 %R) (1 RPD)
Chromium	68077.02	< 0.001	0.97 (97 %R)	0.98 (98 %R) (1 RPD)
Lead	68077.02	0.001	1.0 (101 %R)	1.0 (100 %R) (1 RPD)
Manganese	68077.02	0.15	1.1 (99 %R)	1.2 (100 %R) (1 RPD)
Mercury	68077.02	< 0.0001	0.011 (108 %R)	0.011 (106 %R) (2 RPD)
Nickel	68077.02	0.003	0.97 (97 %R)	0.98 (98 %R) (1 RPD)
Selenium	68077.02	< 0.001	1.0 (103 %R)	1.0 (102 %R) (1 RPD)
Thallium	68077.02	< 0.001	0.99 (99 %R)	0.98 (98 %R) (1 RPD)

LABORATORY REPORT

Eastern Analytical, Inc. ID#:67984 **Batch ID:**

Client: **The Johnson Company** Client Designation: **Fonda / 1-1470-13**

Metals QA/QC and Narrative Report

QA/QC:	LCS	MS	MSD
Matrix:	Aqueous/Soil	Aqueous/Soil	Aqueous/Soil
Units:	%	%	%
EPA Method:	6010B/6020	6010B/6020	6010B/6020
Aluminum	85-115	75-125	75-125
Antimony	85-115	75-125	75-125
Arsenic	85-115	75-125	75-125
Barium	85-115	75-125	75-125
Beryllium	85-115	75-125	75-125
Boron	85-115	75-125	75-125
Cadmium	85-115	75-125	75-125
Calcium	85-115	75-125	75-125
Chromium	85-115	75-125	75-125
Chromium III	85-115	75-125	75-125
Chromium IV	85-115	75-125	75-125
Cobalt	85-115	75-125	75-125
Copper	85-115	75-125	75-125
Iron	85-115	75-125	75-125
Lead	85-115	75-125	75-125
Magnesium	85-115	75-125	75-125
Manganese	85-115	75-125	75-125
Mercury	85-115	75-125	75-125
Molybdenum	85-115	75-125	75-125
Nickel	85-115	75-125	75-125
Phosphorus	85-115	75-125	75-125
Potassium	85-115	75-125	75-125
Selenium	85-115	75-125	75-125
Silicon	85-115	75-125	75-125
Silver	85-115	75-125	75-125
Sodium	85-115	75-125	75-125
Thallium	85-115	75-125	75-125
Tin	85-115	75-125	75-125
Titanium	85-115	75-125	75-125
Vanadium	85-115	75-125	75-125
Zinc	85-115	75-125	75-125

Samples were analyzed within holding time limits.
Instrumentation was calibrated in accordance with the method requirements.
The method blanks were free of contamination at the reporting limits.
The associated matrix spikes and/or Laboratory Control Samples met the above stated criteria.
There were no exceptions in the analyses, unless noted below.

Page 1 of 3

CHAIN-OF-CUSTODY RECORD

BOLD FIELDS REQUIRED. PLEASE CIRCLE REQUESTED ANALYSIS.

67984

Sample I.D.	Sampling Date/Time *If Composite, Indicate Both Start & Finish Date/Time	Matrix (see below)	Grab/*Composite	VOC: NH524.2 Full List 524.2 / 524.2 BTEX 524.2 MTBE Only	VOC: NH8260B Full List (8260B) / 8021B VTMCs 624	VOC: 8021B BTEX HALOS	VOC: 8015B GRO MEGRO MAVPH	SVOC: 8270C (625) / ABN A BN SVTMCs PAH	SVOC: TPH8100 L1 L2	SVOC: 8015B DRO MEDRO MAEPH	SVOC: 608 PEST/PCB (608 PCB 8082) / PEST 8081A	SVOC: Oil & Grease 1664 TPH 1664	TCLP: TCLP 1311 ABN Metals / VOC Pest Herb	Metals: Dissolved Metals (List Below)	Metals: Total Metals (List Below)	Inorganics: TS TSS TDS Spec. Con.	Inorganics: Br Cl F SO_4 NO_2 NO_3 NO_2/NO_3	Inorganics: BOD CBOD T. Alk.	Inorganics: TKN NH_3 T. Phos.	Inorganics: pH T. Res. Chlorine	Inorganics: COD Phenols TOC	Inorganics: Total Cyanide Total Sulfide	Inorganics: Reactive Cyanide Reactive Sulfide Flashpoint Ignitability	Micro: T. Coliform E. Coli / F. Coliform / Enterococci / Heterotrophic Plate Count	Other	# of Containers	Notes MeOH Vial #
MW-4	2/25/08 13:45	GW	G					1																			1
MW-5	12:40	GW	G					1																			1
MW-6	12:00	GW	G					1																			1
MW-7	15:45	GW	G					1																			1
* Pit-W	11:00	SW	G		1			1 *			1				1												4
* Trip Blank	2/21/08 10:45	DI	—		1																						1
B-1	11:45	C	G								1																1
B-2	11:50	C	G								1																1
B-3	12:05	C	G								1																1
B-4	14:00	C	G								1																1

Matrix: A-Air; S-Soil; GW-Ground Water; SW-Surface Water; DW-Drinking Water; WW-Waste Water

Preservative: H-HCL; N-HNO_3; S-H_2SO_4; Na-NaOH; M-MEOH

1-Liter Broken in Transport (Analyze Just for PCB), per customer

Pan 3/13/08

Project Manager: Shanda Kay
Company: The Johnson Company
Address: 100 State St.
City: Montpelier **State:** VT **Zip:** 05602
Phone: 802-229-4600 **Ext.:**
Fax:
E-Mail: RTK@jcomail.com
Site Name: Fonda
Project #: 1-1470-13
State: NH MA ME (VT) **Other:**
Is Your Project RGP? Y / N
Quote #: **PO #:**

Date Needed: 2 weeks

QA/QC Reporting Level
A (B) C
OR
MA MCP
Presumptive Certainty

Reporting Options
Prelims: Yes or No
If Yes: Fax or PDF

Electronic Options
No Fax E-Mail PDF Equis

Temp. 4.3 °C
Ice? (Yes) No

Sampler(s): Rhonda Kay

Relinquished By:	Date:	Time:	Received By:
Rhonda Kay	2/26/08	17:00	
Custody Seal/UPS	2/26/08	1030	Chris Johnson
Relinquished By:	Date:	Time:	Received By:
Relinquished By:	Date:	Time:	Received By:

Metals: 8 RCRA 13 PP Fe, Mn Pb, Cu

Other Metals: VGES metals

Dissolved Metals Field Filtered? Yes No

Notes: (ie: Special Detection Limits, Billing Info, If Different)

Antimony, Arsenic, Barium, Cadmium, Chromium, Manganese, Lead, Mercury, Nickel, Selenium, Thallium

* EAI PREPPED

eastern analytical, inc.
professional laboratory services
25 Chenell Drive | Concord, NH 03301 | Tel: 603.228.0525 | 1.800.287.0525 | Fax: 603.228.4591 | E-Mail: customer_service@eailabs.com | www.eailabs.com

(White: Original Green: Project Manager)

Chain-of-Custody Record

67984

Bold Fields Required. Please Circle Requested Analysis.

Sample I.D.	Sampling Date/Time *If Composite, Indicate Both Start & Finish Date/Time	Matrix (see below)	Grab/*Composite	VOC: NH5/524.2 Full List 524.2 524.2 BTEX 524.2 MTBE only	VOC: NH8260B Full List 8260B 8021B VOTICs 624	VOC: 8021B BTEX HALOS	VOC: 8015B GRO MEGRO MAVPH	SVOC: 8270C 625 SVTICs ABN A BN PAH	SVOC: TPH8100 L1 L2	SVOC: 8015B DRO MEDRO MAEPH	SVOC: 608 PEST/PCB PEST 8081A PCB 8082	SVOC: Oil & Grease 1664 TPH 1664	TCLP: TCLP 1311 ABN Metals VOC Pest Herb	Metals: Dissolved Metals (List Below)	Metals: Total Metals (List Below)	Inorganics: TS TSS TDS Spec. Con.	Inorganics: Br Cl F SO_4 NO_2 NO_3 NO_2/NO_3	Inorganics: BOD CBOD T. Alk.	Inorganics: TKN NH_3 T. Phos.	Inorganics: pH T. Res. Chlorine	Inorganics: COD Phenols TOC	Inorganics: Total Cyanide Total Sulfide	Inorganics: Reactive Cyanide Reactive Sulfide Flashpoint Ignitability	Micro: T. Coliform E. Coli F. Coliform	Micro: Enterococci Heterotrophic Plate Count	Other	Other	Other	# of Containers	Notes MeOH Vial #
B-5	2/25/08 12:45	C	G								1																		1	
B-6	12:40	C	G								1																		1	
B-7	14:03										1																		1	
B-8	14:06										1																		1	
B-9	14:09										1																		1	
B-10	14:12										1																		1	
B-11	14:15										1																		1	
B-12	14:18										1																		1	
B-13	14:21																													
B-14	14:24										1																		1	
B-15	14:27																													
B-Dup	07:00										1																		1	

Matrix: A-Air; S-Soil; GW-Ground Water; SW-Surface Water; DW-Drinking Water; WW-Waste Water

Preservative: H-HCL; N-HNO_3; S-H_2SO_4; Na-NaOH; M-MEOH

Project Manager: Rhonda Kay

Company: The Johnson Company

Address:

City: State: Zip:

Phone: Ext.:

Fax:

E-Mail:

Site Name:

Project #:

State: NH MA ME VT Other:

Is Your Project RGP? Y / N

Quote #: PO #:

Date Needed: 2 weeks

QA/QC Reporting Level: A B C OR MA MCP Presumptive Certainty

Reporting Options: Prelims: Yes or No; If Yes: Fax or PDF

Electronic Options: No Fax E-Mail PDF Equis

Temp. 4.3 °C

ICE? Yes No

Sampler(s): Rhonda Kay

Relinquished By: Rhonda Kay Date: 2/25/08 Time: 17:00 Received By:

Custody Seal / UPS Date: 2/26/08 Time: 1030 Received By: Chris Johnson

Relinquished By: Date: Time: Received By:

Relinquished By: Date: Time: Received By:

Metals: 8 RCRA 13 PP Fe, Mn Pb, Cu

Other Metals:

Dissolved Metals Field Filtered? Yes No

Notes: (ie: Special Detection Limits, Billing Info, If Different)

eastern analytical, inc. professional laboratory services
25 Chenell Drive | Concord, NH 03301 | Tel: 603.228.0525 | 1.800.287.0525 | Fax: 603.228.4591 | E-Mail: customer_service@eailabs.com | www.eailabs.com

(White: Original Green: Project Manager)

Chain-of-Custody Record

Bold Fields Required. Please Circle Requested Analysis.

For Lab Use Only 67984

Sample I.D.	Sampling Date/Time *If Composite, Indicate Both Start & Finish Date/Time	Matrix (see below)	Grab/*Composite	VOC: NH524.2 Full List 524.2 524.2 BTEX 524.2 MTBE only	VOC: NH8260B Full List 8260B 8021B VTEG 624	VOC: 8021B BTEX HALOS	VOC: 8015B GRO MEGRO MAYPH	SVOC: 8270C 625 SVTICS ABN A BN PAH	SVOC: TPH8100 LI L2	SVOC: 8015B DRO MEDRO MAEPH	SVOC: 608 PEST/PCB PEST 8081A PCB 8082	SVOC: Oil & Grease 1664 TPH 1664	TCLP: TCLP 1311 ABN Metals VOC Pest Herb	Metals: Dissolved Metals (list below)	Metals: Total Metals (list below)	Inorganics: TS TSS TDS Spec. Con.	Inorganics: Br Cl F SO_4 NO_2 NO_3 NO_2/NO_3	Inorganics: BOD CBOD T. Alk	Inorganics: TKN NH_3 T. Phos.	Inorganics: pH T. Res. Chlorine	Inorganics: COD Phenols TOC	Inorganics: Total Cyanide Total Sulfide	Inorganics: Reactive Cyanide Reactive Sulfide Flashpoint Ignitability	Micro: T. Coliform E. Coli F. Coliform Enterococci Heterotrophic Plate Count	Other	# of Containers	Notes MeOH Vial #
CB-1	2/25/08 13:10	S	G					1			1															2	
* MW-11	2/25/08 10:30	SW			X										X												

Matrix: A-Air; S-Soil; GW-Ground Water; SW-Surface Water; DW-Drinking Water; WW-Waste water

Preservative: H-HCL; N-HNO_3; S-H_2SO_4; Na-NaOH; M-MEOH

Project Manager: Rhonda Kay
Company: The Johnson Company
Address:
City: State: Zip:
Phone: Ext.:
Fax:
E-Mail:
Site Name:
Project #: Fonda 7470-13
State: NH MA ME VT Other:
Is Your Project RGP? Y / N
Quote #: PO #:

Date Needed: 2 weeks

QA/QC Reporting Level
A (B) C
OR
MA MCP
Presumptive Certainty

Reporting Options
Prelims: Yes or No
If Yes: Fax or PDF

Electronic Options
No Fax E-Mail PDF Equis

Temp. 4.3 °C
Ice? (Yes) No

Sampler(s): Rhonda Kay

Relinquished By:	Date:	Time:	Received By:
Rhonda Kay	2/25/08	17:00	
Custody Seal / UPS	2/26/08	1030	Chris Johnson

Metals: 8 RCRA 13 PP Fe, Mn Pb, Cu
Other Metals:
Dissolved Metals Field Filtered? Yes No

Notes: (ie: Special Detection Limits, Billing Info, If Different)
* Sb, As, Ba, Cd, Cr, Mn, Pb, Hg, Ni, Se, Tl per customer

PAM 2/13/08

eastern analytical

professional laboratory services

JUL - 9 2008

ACCREDITED IN ACCORDANCE WITH nelac

Rhonda Kay
The Johnson Company
100 State Street
Montpelier , VT 05602

Subject: Laboratory Report

Eastern Analytical, Inc. ID:	70859
Client Identification:	Fonda | 1-1470-13
Date Received:	6/20/2008

Dear Ms. Kay :

Enclosed please find the laboratory report for the above identified project. All analyses were performed in accordance with our QA/QC Program. Unless otherwise stated, holding times, preservation techniques, container types, and sample conditions adhered to EPA Protocol. Samples which were collected by Eastern Analytical, Inc. (EAI) were collected in accordance with approved EPA procedures. Eastern Analytical, Inc. (EAI) certifies that the enclosed test results meet all requirements of NELAP and other applicable state certifications. Please refer to our website at www.eailabs.com for a copy of our NELAP certificate and accredited parameters.

The following standard abbreviations and conventions apply throughout all EAI reports:

Solid samples are reported on a dry weight basis, unless otherwise noted

<:	"less than" followed by the detection limit
TNR:	Testing Not Requested
ND:	None Detected, no established detection limit
RL:	Reporting Limits
%R:	% Recovery

Eastern Analytical Inc. maintains certification in the following states: Connecticut (PH-0492), Maine (NH005), Massachusetts (M-NH005), New Hampshire/NELAP (1012), Rhode Island (269) and Vermont (VT1012).

This report package contains the following information: Sample Conditions summary, Analytical Results/Data and copies of the Chain of Custody. This report may not be reproduced except in full, without the the written approval of the laboratory.

Analytical Deviation & QA/QC Documentation:
Quality Control Samples associated with this project are included in this report. At a minimum, a Method Blank and Laboratory Control Sample (LCS) are reported. Matrix Spikes and Duplicates are reported where applicable. Deviations are narrated on the QC pages.

If you have any questions regarding the results contained within, please feel free to directly contact me, or the chemist(s) who performed the testing in question. Unless otherwise requested, we will dispose of the sample(s) 30 days from the sample receipt date.

We appreciate this opportunity to be of service and look forward to your continued patronage.

Sincerely,

Lorraine Olashaw	7.7.08	20
Lorraine Olashaw, Lab Director	Date	# of pages (excluding cover letter)

SAMPLE CONDITIONS PAGE

Eastern Analytical, Inc. ID#: 70859

Client: **The Johnson Company** Client Designation: **Fonda | 1-1470-13**

Temperature upon receipt (°C): 4.9 **Received on ice or cold packs (Yes/No): Y**

Lab ID	Sample ID	Date Received	Date Sampled	Sample Matrix	% Dry Weight	Exceptions/Comments (other than thermal preservation)
70859.01	Fonda PAH-1	6/20/08	6/17/08	soil	86.2	Adheres to Sample Acceptance Policy
70859.02	Fonda PAH-2	6/20/08	6/17/08	soil	91.5	Adheres to Sample Acceptance Policy
70859.03	Fonda PAH-3	6/20/08	6/17/08	soil	89.7	Adheres to Sample Acceptance Policy
70859.04	Dump 1	6/20/08	6/17/08	soil	69.4	Adheres to Sample Acceptance Policy
70859.05	Dump 2	6/20/08	6/17/08	soil	75.1	Adheres to Sample Acceptance Policy
70859.06	MW-10	6/20/08	6/18/08	aqueous		Adheres to Sample Acceptance Policy
70859.07	MW-4 Floor Drain	6/20/08	6/17/08	soil	71.3	Adheres to Sample Acceptance Policy
70859.08	SC-4 (3-4.3')	6/20/08	6/18/08	soil	90.8	Adheres to Sample Acceptance Policy
70859.09	SC-3 (3-3.5')	6/20/08	6/18/08	soil	92.2	Adheres to Sample Acceptance Policy
70859.1	SC-2 (3-4.8')	6/20/08	6/18/08	soil	90.4	Adheres to Sample Acceptance Policy
70859.11	SC-7 (3-4.1')	6/20/08	6/18/08	soil	89.6	Adheres to Sample Acceptance Policy
70859.12	SC-1 (0.5-1.5')	6/20/08	6/17/08	soil	89.3	Adheres to Sample Acceptance Policy
70859.13	SC-3 (0.5-1.5')	6/20/08	6/17/08	soil	91.2	Adheres to Sample Acceptance Policy
70859.14	SC-6 (0.5-1.5')	6/20/08	6/17/08	soil	92.0	Adheres to Sample Acceptance Policy
70859.15	SC-7 (1.0-1.5')	6/20/08	6/17/08	soil	90.6	Adheres to Sample Acceptance Policy
70859.16	SC-4 (0.5-1.5')	6/20/08	6/17/08	soil	89.8	Adheres to Sample Acceptance Policy
70859.17	SC-5 (0.5-1.5')	6/20/08	6/17/08	soil	84.7	Adheres to Sample Acceptance Policy
70859.18	SC-Dup	6/20/08	6/17/08	soil	89.4	Adheres to Sample Acceptance Policy
70859.19	SC-2 (0.5-1.5')	6/20/08	6/17/08	soil	91.0	Adheres to Sample Acceptance Policy
70859.2	SC-8 (0.5-1.5')	6/20/08	6/17/08	soil	93.0	Adheres to Sample Acceptance Policy

Samples were properly preserved and the pH measured when applicable unless otherwise noted. Analysis of solids for pH, Flashpoint, Ignitibility, Paint Filter, Corrosivity, Conductivity and Specific Gravity are reported on an "as received" basis.

All results contained in this report relate only to the above listed samples.

References include:
1) EPA 600/4-79-020, 1983
2) Standard Methods for Examination of Water and Wastewater : Inorganics, 19th Edition, 1995; Microbiology, 20th Edition, 1998
3) Test Methods for Evaluating Solid Waste SW 846 3rd Edition including updates IVA and IVB
4) Hach Water Analysis Handbook, 2nd edition, 1992

LABORATORY REPORT

Eastern Analytical, Inc. ID#: 70859

Client: **The Johnson Company** Client Designation: **Fonda | 1-1470-13**

Sample ID:	MW-4 Floor Drain	SC-4 (3-4.3')	SC-3 (3-3.5')	SC-2 (3-4.8')	SC-7 (3-4.1')	SC-1 (0.5-1.5')	SC-3 (0.5-1.5')
Lab Sample ID:	70859.07	70859.08	70859.09	70859.1	70859.11	70859.12	70859.13
Matrix:	soil	soil	soil	soil	soil	soil	soil
Date Sampled:	6/17/08	6/18/08	6/18/08	6/18/08	6/18/08	6/17/08	6/17/08
Date Received:	6/20/08	6/20/08	6/20/08	6/20/08	6/20/08	6/20/08	6/20/08
Units:	mg/kg	mg/kg	mg/kg	mg/kg	mg/kg	mg/kg	mg/kg
Date of Analysis:	6/25/08	6/25/08	6/25/08	6/25/08	6/25/08	6/25/08	6/25/08
Analyst:	JDS	JDS	JDS	JDS	JDS	JDS	JDS
Method:	8260B	8260B	8260B	8260B	8260B	8260B	8260B
Dilution Factor:	2	1	1	1	1	1	1
Dichlorodifluoromethane	< 0.2	< 0.1	< 0.1	< 0.1	< 0.1	< 0.1	< 0.1
Chloromethane	< 0.2	< 0.1	< 0.1	< 0.1	< 0.1	< 0.1	< 0.1
Vinyl chloride	< 0.2	< 0.1	< 0.1	< 0.1	< 0.1	< 0.1	< 0.1
Bromomethane	< 0.2	< 0.1	< 0.1	< 0.1	< 0.1	< 0.1	< 0.1
Chloroethane	< 0.2	< 0.1	< 0.1	< 0.1	< 0.1	< 0.1	< 0.1
Trichlorofluoromethane	< 0.2	< 0.1	< 0.1	< 0.1	< 0.1	< 0.1	< 0.1
1,1-Dichloroethene	< 0.09	< 0.06	< 0.05	< 0.05	< 0.05	< 0.06	< 0.05
Methylene chloride	< 0.2	< 0.1	< 0.1	< 0.1	< 0.1	< 0.1	< 0.1
trans-1,2-Dichloroethene	< 0.09	< 0.06	< 0.05	< 0.05	< 0.05	< 0.06	< 0.05
1,1-Dichloroethane	< 0.09	< 0.06	< 0.05	< 0.05	< 0.05	< 0.06	< 0.05
cis-1,2-Dichloroethene	< 0.09	< 0.06	< 0.05	< 0.05	< 0.05	< 0.06	< 0.05
Chloroform	< 0.09	< 0.06	< 0.05	< 0.05	< 0.05	< 0.06	< 0.05
1,1,1-Trichloroethane	< 0.09	< 0.06	< 0.05	< 0.05	< 0.05	< 0.06	< 0.05
Carbon tetrachloride	< 0.09	< 0.06	< 0.05	< 0.05	< 0.05	< 0.06	< 0.05
1,2-Dichloroethane	< 0.09	< 0.06	< 0.05	< 0.05	< 0.05	< 0.06	< 0.05
Trichloroethene	< 0.09	**0.19**	**0.40**	**0.75**	< 0.05	**0.37**	**0.18**
1,2-Dichloropropane	< 0.09	< 0.06	< 0.05	< 0.05	< 0.05	< 0.06	< 0.05
Bromodichloromethane	< 0.09	< 0.06	< 0.05	< 0.05	< 0.05	< 0.06	< 0.05
cis-1,3-Dichloropropene	< 0.09	< 0.06	< 0.05	< 0.05	< 0.05	< 0.06	< 0.05
trans-1,3-Dichloropropene	< 0.09	< 0.06	< 0.05	< 0.05	< 0.05	< 0.06	< 0.05
1,1,2-Trichloroethane	< 0.09	< 0.06	< 0.05	< 0.05	< 0.05	< 0.06	< 0.05
Tetrachloroethene	< 0.09	< 0.06	< 0.05	< 0.05	< 0.05	< 0.06	< 0.05
Dibromochloromethane	< 0.09	< 0.06	< 0.05	< 0.05	< 0.05	< 0.06	< 0.05
Chlorobenzene	< 0.09	< 0.06	< 0.05	< 0.05	< 0.05	< 0.06	< 0.05
Bromoform	< 0.09	< 0.06	< 0.05	< 0.05	< 0.05	< 0.06	< 0.05
1,1,2,2-Tetrachloroethane	< 0.09	< 0.06	< 0.05	< 0.05	< 0.05	< 0.06	< 0.05
1,3-Dichlorobenzene	< 0.09	< 0.06	< 0.05	< 0.05	< 0.05	< 0.06	< 0.05
1,4-Dichlorobenzene	< 0.09	< 0.06	< 0.05	< 0.05	< 0.05	< 0.06	< 0.05
1,2-Dichlorobenzene	< 0.09	< 0.06	< 0.05	< 0.05	< 0.05	< 0.06	< 0.05
4-Bromofluorobenzene (surr)	**102 %R**	**101 %R**	**100 %R**	**100 %R**	**104 %R**	**101 %R**	**101 %R**
1,2-Dichlorobenzene-d4 (surr)	**100 %R**	**103 %R**	**98 %R**	**99 %R**	**98 %R**	**103 %R**	**103 %R**
Toluene-d8 (surr)	**94 %R**	**93 %R**	**93 %R**	**95 %R**	**95 %R**	**93 %R**	**93 %R**

LABORATORY REPORT

Eastern Analytical, Inc. ID#: 70859

Client: **The Johnson Company** Client Designation: **Fonda | 1-1470-13**

Sample ID:	SC-6 (0.5-1.5')	SC-7 (1.0-1.5')	SC-4 (0.5-1.5')	SC-5 (0.5-1.5')	SC-Dup	SC-2 (0.5-1.5')	SC-8 (0.5-1.5')
Lab Sample ID:	70859.14	70859.15	70859.16	70859.17	70859.18	70859.19	70859.2
Matrix:	soil	soil	soil	soil	soil	soil	soil
Date Sampled:	6/17/08	6/17/08	6/17/08	6/17/08	6/17/08	6/17/08	6/17/08
Date Received:	6/20/08	6/20/08	6/20/08	6/20/08	6/20/08	6/20/08	6/20/08
Units:	mg/kg	mg/kg	mg/kg	mg/kg	mg/kg	mg/kg	mg/kg
Date of Analysis:	6/25/08	6/25/08	6/25/08	6/25/08	6/25/08	6/25/08	6/25/08
Analyst:	JDS	JDS	JDS	JDS	JDS	JDS	JDS
Method:	8260B	8260B	8260B	8260B	8260B	8260B	8260B
Dilution Factor:	1	1	1	1	1	1	1
Dichlorodifluoromethane	< 0.1	< 0.1	< 0.1	< 0.1	< 0.1	< 0.1	< 0.1
Chloromethane	< 0.1	< 0.1	< 0.1	< 0.1	< 0.1	< 0.1	< 0.1
Vinyl chloride	< 0.1	< 0.1	< 0.1	< 0.1	< 0.1	< 0.1	< 0.1
Bromomethane	< 0.1	< 0.1	< 0.1	< 0.1	< 0.1	< 0.1	< 0.1
Chloroethane	< 0.1	< 0.1	< 0.1	< 0.1	< 0.1	< 0.1	< 0.1
Trichlorofluoromethane	< 0.1	< 0.1	< 0.1	< 0.1	< 0.1	< 0.1	< 0.1
1,1-Dichloroethene	< 0.06	< 0.05	< 0.06	< 0.07	< 0.05	< 0.06	< 0.05
Methylene chloride	< 0.1	< 0.1	< 0.1	< 0.1	< 0.1	< 0.1	< 0.1
trans-1,2-Dichloroethene	< 0.06	< 0.05	< 0.06	< 0.07	< 0.05	< 0.06	< 0.05
1,1-Dichloroethane	< 0.06	< 0.05	< 0.06	< 0.07	< 0.05	< 0.06	< 0.05
cis-1,2-Dichloroethene	< 0.06	< 0.05	< 0.06	< 0.07	< 0.05	< 0.06	< 0.05
Chloroform	< 0.06	< 0.05	< 0.06	< 0.07	< 0.05	< 0.06	< 0.05
1,1,1-Trichloroethane	< 0.06	< 0.05	< 0.06	< 0.07	< 0.05	< 0.06	< 0.05
Carbon tetrachloride	< 0.06	< 0.05	< 0.06	< 0.07	< 0.05	< 0.06	< 0.05
1,2-Dichloroethane	< 0.06	< 0.05	< 0.06	< 0.07	< 0.05	< 0.06	< 0.05
Trichloroethene	**0.37**	< 0.05	**0.20**	**2.9**	**0.16**	**0.39**	**0.26**
1,2-Dichloropropane	< 0.06	< 0.05	< 0.06	< 0.07	< 0.05	< 0.06	< 0.05
Bromodichloromethane	< 0.06	< 0.05	< 0.06	< 0.07	< 0.05	< 0.06	< 0.05
cis-1,3-Dichloropropene	< 0.06	< 0.05	< 0.06	< 0.07	< 0.05	< 0.06	< 0.05
trans-1,3-Dichloropropene	< 0.06	< 0.05	< 0.06	< 0.07	< 0.05	< 0.06	< 0.05
1,1,2-Trichloroethane	< 0.06	< 0.05	< 0.06	< 0.07	< 0.05	< 0.06	< 0.05
Tetrachloroethene	< 0.06	< 0.05	< 0.06	< 0.07	< 0.05	< 0.06	< 0.05
Dibromochloromethane	< 0.06	< 0.05	< 0.06	< 0.07	< 0.05	< 0.06	< 0.05
Chlorobenzene	< 0.06	< 0.05	< 0.06	< 0.07	< 0.05	< 0.06	< 0.05
Bromoform	< 0.06	< 0.05	< 0.06	< 0.07	< 0.05	< 0.06	< 0.05
1,1,2,2-Tetrachloroethane	< 0.06	< 0.05	< 0.06	< 0.07	< 0.05	< 0.06	< 0.05
1,3-Dichlorobenzene	< 0.06	< 0.05	< 0.06	< 0.07	< 0.05	< 0.06	< 0.05
1,4-Dichlorobenzene	< 0.06	< 0.05	< 0.06	< 0.07	< 0.05	< 0.06	< 0.05
1,2-Dichlorobenzene	< 0.06	< 0.05	< 0.06	< 0.07	< 0.05	< 0.06	< 0.05
4-Bromofluorobenzene (surr)	**104 %R**	**99 %R**	**100 %R**	**100 %R**	**100 %R**	**103 %R**	**102 %R**
1,2-Dichlorobenzene-d4 (surr)	**98 %R**	**101 %R**	**102 %R**	**101 %R**	**101 %R**	**102 %R**	**101 %R**
Toluene-d8 (surr)	**96 %R**	**95 %R**	**94 %R**	**94 %R**	**95 %R**	**96 %R**	**95 %R**

LABORATORY REPORT

Eastern Analytical, Inc. ID#: 70859

Client: **The Johnson Company** Client Designation: **Fonda | 1-1470-13**

MW-4 Floor Drain, SC-4 (3-4.3'), SC-1 (0.5-1.5'), SC-6 (0.5-1.5'), SC-4 (0.5-1.5'), SC-5 (0.5-1.5') and SC-2 (0.5-1.5'):
Reporting limits are elevated due to the % solids content of the sample or the sample mass used for analysis.

LABORATORY REPORT

Eastern Analytical, Inc. ID#: 70859 **Batch ID:**

Client: **The Johnson Company** Client Designation: **Fonda | 1-1470-13**

QC Report

Parameter Name	Blank	LCS	LCS Dup	Units	Date of Analysis	Method
Dichlorodifluoromethane	< 0.1			mg/kg	6/24/08	8260B
Chloromethane	< 0.1			mg/kg	6/24/08	8260B
Vinyl chloride	< 0.1			mg/kg	6/24/08	8260B
Bromomethane	< 0.1			mg/kg	6/24/08	8260B
Chloroethane	< 0.1			mg/kg	6/24/08	8260B
Trichlorofluoromethane	< 0.1			mg/kg	6/24/08	8260B
Diethyl Ether	< 0.05			mg/kg	6/24/08	8260B
Acetone	< 2			mg/kg	6/24/08	8260B
1,1-Dichloroethene	< 0.05	0.99 (99 %R)	0.91 (91 %R) (8 RPD)	mg/kg	6/24/08	8260B
tert-Butyl Alcohol (TBA)	< 2			mg/kg	6/24/08	8260B
Methylene chloride	< 0.1			mg/kg	6/24/08	8260B
Carbon disulfide	< 0.1			mg/kg	6/24/08	8260B
Methyl-t-butyl ether(MTBE)	< 0.1			mg/kg	6/24/08	8260B
Ethyl-t-butyl ether(ETBE)	< 0.1			mg/kg	6/24/08	8260B
Isopropyl ether(DIPE)	< 0.1			mg/kg	6/24/08	8260B
tert-amyl methyl ether(TAME)	< 0.1			mg/kg	6/24/08	8260B
trans-1,2-Dichloroethene	< 0.05			mg/kg	6/24/08	8260B
1,1-Dichloroethane	< 0.05			mg/kg	6/24/08	8260B
2,2-Dichloropropane	< 0.05			mg/kg	6/24/08	8260B
cis-1,2-Dichloroethene	< 0.05			mg/kg	6/24/08	8260B
2-Butanone(MEK)	< 0.5			mg/kg	6/24/08	8260B
Bromochloromethane	< 0.05			mg/kg	6/24/08	8260B
Tetrahydrofuran(THF)	< 0.5			mg/kg	6/24/08	8260B
Chloroform	< 0.05			mg/kg	6/24/08	8260B
1,1,1-Trichloroethane	< 0.05			mg/kg	6/24/08	8260B
Carbon tetrachloride	< 0.05			mg/kg	6/24/08	8260B
1,1-Dichloropropene	< 0.05			mg/kg	6/24/08	8260B
Benzene	< 0.05	1.1 (107 %R)	0.99 (99 %R) (8 RPD)	mg/kg	6/24/08	8260B
1,2-Dichloroethane	< 0.05			mg/kg	6/24/08	8260B
Trichloroethene	< 0.05	1.1 (106 %R)	0.99 (99 %R) (7 RPD)	mg/kg	6/24/08	8260B
1,2-Dichloropropane	< 0.05			mg/kg	6/24/08	8260B
Dibromomethane	< 0.05			mg/kg	6/24/08	8260B
Bromodichloromethane	< 0.05			mg/kg	6/24/08	8260B
4-Methyl-2-pentanone(MIBK)	< 0.5			mg/kg	6/24/08	8260B
cis-1,3-Dichloropropene	< 0.05			mg/kg	6/24/08	8260B
Toluene	< 0.05	1.1 (109 %R)	1.0 (104 %R) (5 RPD)	mg/kg	6/24/08	8260B
trans-1,3-Dichloropropene	< 0.05			mg/kg	6/24/08	8260B
1,1,2-Trichloroethane	< 0.05			mg/kg	6/24/08	8260B
2-Hexanone	< 0.1			mg/kg	6/24/08	8260B
Tetrachloroethene	< 0.05			mg/kg	6/24/08	8260B
1,3-Dichloropropane	< 0.05			mg/kg	6/24/08	8260B
Dibromochloromethane	< 0.05			mg/kg	6/24/08	8260B
1,2-Dibromoethane(EDB)	< 0.05			mg/kg	6/24/08	8260B
Chlorobenzene	< 0.05	1.2 (115 %R)	1.1 (110 %R) (4 RPD)	mg/kg	6/24/08	8260B

LABORATORY REPORT

Eastern Analytical, Inc. ID#: 70859 **Batch ID:**

Client: **The Johnson Company** Client Designation: **Fonda | 1-1470-13**

QC Report

Parameter Name	Blank	LCS	LCS Dup	Units	Date of Analysis	Method
1,1,1,2-Tetrachloroethane	< 0.05			mg/kg	6/24/08	8260B
Ethylbenzene	< 0.05			mg/kg	6/24/08	8260B
mp-Xylene	< 0.05			mg/kg	6/24/08	8260B
o-Xylene	< 0.05			mg/kg	6/24/08	8260B
Styrene	< 0.05			mg/kg	6/24/08	8260B
Bromoform	< 0.05			mg/kg	6/24/08	8260B
IsoPropylbenzene	< 0.05			mg/kg	6/24/08	8260B
Bromobenzene	< 0.05			mg/kg	6/24/08	8260B
1,1,2,2-Tetrachloroethane	< 0.05			mg/kg	6/24/08	8260B
1,2,3-Trichloropropane	< 0.05			mg/kg	6/24/08	8260B
n-Propylbenzene	< 0.05			mg/kg	6/24/08	8260B
2-Chlorotoluene	< 0.05			mg/kg	6/24/08	8260B
4-Chlorotoluene	< 0.05			mg/kg	6/24/08	8260B
1,3,5-Trimethylbenzene	< 0.05			mg/kg	6/24/08	8260B
tert-Butylbenzene	< 0.05			mg/kg	6/24/08	8260B
1,2,4-Trimethylbenzene	< 0.05			mg/kg	6/24/08	8260B
sec-Butylbenzene	< 0.05			mg/kg	6/24/08	8260B
1,3-Dichlorobenzene	< 0.05			mg/kg	6/24/08	8260B
p-Isopropyltoluene	< 0.05			mg/kg	6/24/08	8260B
1,4-Dichlorobenzene	< 0.05			mg/kg	6/24/08	8260B
1,2-Dichlorobenzene	< 0.05			mg/kg	6/24/08	8260B
n-Butylbenzene	< 0.05			mg/kg	6/24/08	8260B
1,2-Dibromo-3-chloropropane	< 0.05			mg/kg	6/24/08	8260B
1,3,5-Trichlorobenzene	< 0.05			mg/kg	6/24/08	8260B
1,2,4-Trichlorobenzene	< 0.05			mg/kg	6/24/08	8260B
Hexachlorobutadiene	< 0.05			mg/kg	6/24/08	8260B
Naphthalene	< 0.1			mg/kg	6/24/08	8260B
1,2,3-Trichlorobenzene	< 0.05			mg/kg	6/24/08	8260B
4-Bromofluorobenzene (surr)	98 %R	109 %R	107 %R	% Rec	6/24/08	8260B
1,2-Dichlorobenzene-d4 (surr)	110 %R	107 %R	105 %R	% Rec	6/24/08	8260B
Toluene-d8 (surr)	108 %R	106 %R	106 %R	% Rec	6/24/08	8260B

Eastern Analytical, Inc. ID#: 70859 **Batch ID:**

Client: **The Johnson Company** Client Designation: **Fonda | 1-1470-13**

Volatile Organic Compounds QC limits and Narrative Summary

Matrix:	Solid	RPD	Aqueous	RPD
Units:	%	%	%	%
EPA Method	8260B		8260B	
Surrogate Recovery				
4-Bromofluorobenzene	74-121		86-115	
1,2-Dichlorobenzene-D4	80-120		80-120	
Toluene-d8	70-130		70-130	
Matrix Spike Recovery				
1,1-Dichloroethene	59-172	30	61-145	20
Trichloroethene	62-137	30	71-120	20
Benzene	66-142	30	76-127	20
Toluene	59-139	30	76-125	20
Chlorobenzene	60-133	30	75-130	20

Samples were extracted and analyzed within holding time limits.

Instrumentation was calibrated in accordance with the method requirements.

The method blanks were free of contamination at the reporting limits.

Sample surrogate recoveries met the above stated criteria.

The associated matrix spikes and/or Laboratory Control Samples met acceptance criteria.

There were no exceptions in the analyses, unless noted.

LABORATORY REPORT

Eastern Analytical, Inc. ID#: 70859

Client: **The Johnson Company** Client Designation: **Fonda | 1-1470-13**

Sample ID:	Fonda PAH-1	Fonda PAH-2	Fonda PAH-3
Lab Sample ID:	70859.01	70859.02	70859.03
Matrix:	soil	soil	soil
Date Sampled:	6/17/08	6/17/08	6/17/08
Date Received:	6/20/08	6/20/08	6/20/08
Units:	mg/kg	mg/kg	mg/kg
Date of Extraction/Prep:	6/25/08	6/25/08	6/25/08
Date of Analysis:	7/2/08	7/2/08	7/2/08
Analyst:	BML	BML	BML
Method:	8270C	8270C	8270C
Dilution Factor:	1	1	1
Naphthalene	< 0.2	< 0.2	< 0.2
2-Methylnaphthalene	< 0.2	< 0.2	< 0.2
Acenaphthylene	< 0.2	< 0.2	< 0.2
Acenaphthene	< 0.2	< 0.2	< 0.2
Fluorene	< 0.2	< 0.2	< 0.2
Phenanthrene	**0.2**	< 0.2	< 0.2
Anthracene	< 0.2	< 0.2	< 0.2
Fluoranthene	**0.4**	< 0.2	< 0.2
Pyrene	**0.3**	< 0.2	< 0.2
Benzo[a]anthracene	< 0.2	< 0.2	< 0.2
Chrysene	< 0.2	< 0.2	< 0.2
Benzo[b]fluoranthene	**0.3**	< 0.2	< 0.2
Benzo[k]fluoranthene	< 0.2	< 0.2	< 0.2
Benzo[a]pyrene	< 0.2	< 0.2	< 0.2
Indeno[1,2,3-cd]pyrene	< 0.2	< 0.2	< 0.2
Dibenz[a,h]anthracene	< 0.2	< 0.2	< 0.2
Benzo[g,h,i]perylene	< 0.2	< 0.2	< 0.2
p-Terphenyl-D14 (surr)	**121 %R**	**101 %R**	**115 %R**

LABORATORY REPORT

Eastern Analytical, Inc. ID#: 70859

Client: **The Johnson Company** Client Designation: **Fonda | 1-1470-13**

Sample ID:	Fonda PAH-1	Fonda PAH-2	Fonda PAH-3
Lab Sample ID:	70859.01	70859.02	70859.03
Matrix:	soil	soil	soil
Date Sampled:	6/17/08	6/17/08	6/17/08
Date Received:	6/20/08	6/20/08	6/20/08
Units:	mg/kg	mg/kg	mg/kg
Date of Extraction/Prep:	6/25/08	6/25/08	6/25/08
Date of Analysis:	7/2/08	7/2/08	7/2/08
Analyst:	BML	BML	BML
Method:	8270C SIM	8270C SIM	8270C SIM
Dilution Factor:	1	1	1
Benzo[a]anthracene	**0.14**	**0.07**	**0.05**
Chrysene	**0.17**	**0.08**	**0.04**
Benzo[b]fluoranthene	**0.30**	**0.17**	**0.12**
Benzo[k]fluoranthene	**0.08**	**0.04**	**0.03**
Benzo[a]pyrene	**0.16**	**0.07**	**0.04**
Indeno[1,2,3-cd]pyrene	**0.09**	**0.05**	**0.02**
Dibenz[a,h]anthracene	< 0.02	< 0.02	< 0.02
Benzo[g,h,i]perylene	**0.10**	**0.05**	**0.03**

SIM Technique was employed to provide low level quantitation for these compounds. The associated batch QC is reported with the 8270C data.

LABORATORY REPORT

Eastern Analytical, Inc. ID#: 70859 **Batch ID:** 733219-58643/S062508PAH1

Client: **The Johnson Company** Client Designation: **Fonda | 1-1470-13**

QC Report

Parameter Name	Blank	LCS	LCSD	Units	Limits	RPD	Method
Naphthalene	< 0.2	2.9 (87 %R)	3.2 (96 %R) (10 RPD)	mg/kg	30 - 160	50	8270C
2-Methylnaphthalene	< 0.2	2.7 (80 %R)	2.9 (88 %R) (10 RPD)	mg/kg	30 - 160	50	8270C
Acenaphthylene	< 0.2	2.9 (88 %R)	3.2 (96 %R) (9 RPD)	mg/kg	30 - 160	50	8270C
Acenaphthene	< 0.2	2.8 (84 %R)	3.0 (89 %R) (6 RPD)	mg/kg	31 - 137	19	8270C
Fluorene	< 0.2	3.1 (93 %R)	3.3 (98 %R) (5 RPD)	mg/kg	30 - 160	50	8270C
Phenanthrene	< 0.2	3.1 (92 %R)	3.2 (97 %R) (5 RPD)	mg/kg	30 - 160	50	8270C
Anthracene	< 0.2	3.0 (89 %R)	3.1 (94 %R) (5 RPD)	mg/kg	30 - 160	50	8270C
Fluoranthene	< 0.2	3.4 (102 %R)	3.6 (108 %R) (6 RPD)	mg/kg	30 - 160	50	8270C
Pyrene	< 0.2	3.1 (93 %R)	3.2 (96 %R) (3 RPD)	mg/kg	35 - 142	36	8270C
Benzo[a]anthracene	< 0.2	3.0 (89 %R)	3.1 (94 %R) (5 RPD)	mg/kg	30 - 160	50	8270C
Chrysene	< 0.2	2.9 (86 %R)	3.0 (91 %R) (6 RPD)	mg/kg	30 - 160	50	8270C
Benzo[b]fluoranthene	< 0.2	2.9 (87 %R)	3.1 (94 %R) (8 RPD)	mg/kg	30 - 160	50	8270C
Benzo[k]fluoranthene	< 0.2	3.1 (92 %R)	3.2 (95 %R) (3 RPD)	mg/kg	30 - 160	50	8270C
Benzo[a]pyrene	< 0.2	3.4 (101 %R)	3.5 (105 %R) (4 RPD)	mg/kg	30 - 160	50	8270C
Indeno[1,2,3-cd]pyrene	< 0.2	3.5 (106 %R)	3.7 (112 %R) (6 RPD)	mg/kg	30 - 160	50	8270C
Dibenz[a,h]anthracene	< 0.2	3.1 (92 %R)	3.2 (97 %R) (5 RPD)	mg/kg	30 - 160	50	8270C
Benzo[g,h,i]perylene	< 0.2	3.4 (101 %R)	3.5 (106 %R) (5 RPD)	mg/kg	30 - 160	50	8270C
p-Terphenyl-D14 (surr)	97 %R	104 %R	105 %R	mg/kg	18 - 137		8270C

LABORATORY REPORT

Eastern Analytical, Inc. ID#: 70859 **Batch ID:** 733226-36994/S062508ABNSI1

Client: **The Johnson Company** Client Designation: **Fonda | 1-1470-13**

QC Report

Parameter Name	Blank	LCS	LCSD	Units	Limits	RPD	Method
Benzo[a]anthracene	< 0.02			mg/kg			8270C SIM
Chrysene	< 0.02			mg/kg			8270C SIM
Benzo[b]fluoranthene	< 0.02			mg/kg			8270C SIM
Benzo[k]fluoranthene	< 0.02			mg/kg			8270C SIM
Benzo[a]pyrene	< 0.02			mg/kg			8270C SIM
Indeno[1,2,3-cd]pyrene	< 0.02			mg/kg			8270C SIM
Dibenz[a,h]anthracene	< 0.02			mg/kg			8270C SIM
Benzo[g,h,i]perylene	< 0.02			mg/kg			8270C SIM

LABORATORY REPORT

Eastern Analytical, Inc. ID#: 70859 **Batch ID:** 733219-58643/S062508PAH1

Client: **The Johnson Company** Client Designation: **Fonda | 1-1470-13**

Polynuclear Aromatic Hydrocarbons QA/QC and Narrative Report

Matrix:	Aqueous	RPD	Solid	RPD	Oil	RPD
Units:	%	%	%	%	%	%
EPA Method:	8270C		8270C		8270C	
Naphthalene	30-160		30-160		30-160	
2-Methylnaphthalene	30-160		30-160		30-160	
Acenaphthylene	30-160		30-160		30-160	
Acenaphthene	46-118	31	31-137	19	30-160	50
Fluorene	30-160		30-160		30-160	
Phenanthrene	30-160		30-160		30-160	
Anthracene	30-160		30-160		30-160	
Fluoranthene	30-160		30-160		30-160	
Pyrene	26-127	31	35-142	36	30-160	50
Benzo[a]anthracene	30-160		30-160		30-160	
Chrysene	30-160		30-160		30-160	
Benzo[b]fluoranthene	30-160		30-160		30-160	
Benzo[k]fluoranthene	30-160		30-160		30-160	
Benzo[a]pyrene	30-160		30-160		30-160	
Indeno[1,2,3-cd]pyrene	30-160		30-160		30-160	
Dibenz[a,h]anthracene	30-160		30-160		30-160	
Benzo[g,h,i]perylene	30-160		30-160		30-160	
Surrogate (p-Terphenyl-D14)	33-141		18-137		30-160	

Samples were extracted and analyzed within holding time limits.
Instrumentation was tuned and calibrated in accordance with the method requirements.
The associated method blank(s) were free of contamination at the reporting limit.
Sample Surrogate Recoveries met the above stated criteria.
The associated matrix spike(s) and/or Laboratory Control Sample(s) met the above stated criteria.
There were no exceptions in the analyses, unless noted below.

LABORATORY REPORT

Eastern Analytical, Inc. ID#: 70859

Client: **The Johnson Company** Client Designation: **Fonda | 1-1470-13**

Sample ID:	MW-10
Lab Sample ID:	70859.06
Matrix:	aqueous
Date Sampled:	6/18/08
Date Received:	6/20/08
Units:	ug/l
Date of Extraction/Prep:	6/25/08
Date of Analysis:	6/28/08
Analyst:	JC
Method:	8082
Dilution Factor:	1
PCB-1016	< 0.5
PCB-1221	< 0.5
PCB-1232	< 0.5
PCB-1242	< 0.5
PCB-1248	< 0.5
PCB-1254	< 0.5
PCB-1260	< 0.5
TMX (surr)	**77 %R**
DCB (surr)	**85 %R**

LABORATORY REPORT

Eastern Analytical, Inc. ID#: 70859 **Batch ID:** 733218-60320/A062508PCB1

Client: **The Johnson Company** Client Designation: **Fonda | 1-1470-13**

QC Report

Parameter Name	Blank	LCS	LCS Dup	Units	Date of Analysis	Method
PCB-1016	< 0.5	1.1 (107 %R)	1.1 (106 %R) (1 RPD)	ug/l	6/28/08	8082
PCB-1221	< 0.5	< 0.5 (%R N/A)	< 0.5 (%R N/A) (RPD N/A)	ug/l	6/28/08	8082
PCB-1232	< 0.5	< 0.5 (%R N/A)	< 0.5 (%R N/A) (RPD N/A)	ug/l	6/28/08	8082
PCB-1242	< 0.5	< 0.5 (%R N/A)	< 0.5 (%R N/A) (RPD N/A)	ug/l	6/28/08	8082
PCB-1248	< 0.5	< 0.5 (%R N/A)	< 0.5 (%R N/A) (RPD N/A)	ug/l	6/28/08	8082
PCB-1254	< 0.5	< 0.5 (%R N/A)	< 0.5 (%R N/A) (RPD N/A)	ug/l	6/28/08	8082
PCB-1260	< 0.5	1.0 (98 %R)	1.0 (99 %R) (1 RPD)	ug/l	6/28/08	8082
TMX (surr)	86 %R	87 %R	84 %R	% Rec	6/28/08	8082
DCB (surr)	102 %R	100 %R	103 %R	% Rec	6/28/08	8082

LABORATORY REPORT

Eastern Analytical, Inc. ID#: 70859 **Batch ID:** 733218-60320/A062508PCB1

Client: **The Johnson Company** Client Designation: **Fonda | 1-1470-13**

PCB QA/QC and Narrative Report

Matrix:	Aqueous	Soil	Oil
Unit	%	%	%
EPA Method:	8082	8082	8082
Aroclors 1016-1260	30-150	30-150	30-150
TMX(Surr)	30-150	30-150	30-150
DCB(Surr)	30-150	30-150	30-150

Samples were extracted and analyzed within holding time limits.
Instrumentation was calibrated in accordance with the method requirements.
The associated method blank(s) were free of contamination at the reporting limit.
All samples met the above stated criteria for surrogate recovery.
The associated Matrix Spike(s) and/or Laboratory Control Sample(s) met the above stated criteria.
There were no exceptions in the analyses, unless noted.

LABORATORY REPORT

Eastern Analytical, Inc. ID#: 70859

Client: **The Johnson Company** Client Designation: **Fonda | 1-1470-13**

Sample ID:	Dump 1	Dump 2					
Lab Sample ID:	70859.04	70859.05					
Matrix:	soil	soil					
Date Sampled:	6/17/08	6/17/08	**Analytical Matrix**	**Units**	**Date of Analysis**	**Method**	**Analyst**
Date Received:	6/20/08	6/20/08					
Antimony	< 0.5	< 0.5	SolTotDry	mg/kg	6/24/08	6020	DS
Arsenic	**11**	**9.7**	SolTotDry	mg/kg	6/24/08	6020	DS
Beryllium	< 0.5	< 0.5	SolTotDry	mg/kg	6/24/08	6020	DS
Cadmium	**5.7**	**7.0**	SolTotDry	mg/kg	6/24/08	6020	DS
Chromium	**71**	**43**	SolTotDry	mg/kg	6/24/08	6020	DS
Copper	**270**	**120**	SolTotDry	mg/kg	6/24/08	6020	DS
Lead	**1000**	**910**	SolTotDry	mg/kg	6/24/08	6020	DS
Mercury	**0.4**	**0.7**	SolTotDry	mg/kg	6/24/08	6020	DS
Nickel	**24**	**26**	SolTotDry	mg/kg	6/24/08	6020	DS
Selenium	**1.1**	**0.6**	SolTotDry	mg/kg	6/24/08	6020	DS
Silver	< 0.5	< 0.5	SolTotDry	mg/kg	6/24/08	6020	DS
Thallium	< 0.5	< 0.5	SolTotDry	mg/kg	6/24/08	6020	DS
Zinc	**1500**	**1600**	SolTotDry	mg/kg	6/24/08	6020	DS

LABORATORY REPORT

Eastern Analytical, Inc. ID#: 70859

Client: **The Johnson Company** Client Designation: **Fonda | 1-1470-13**

QC Report

Parameter Name	Blank	LCS	LCS Dup	Units	Date of Analysis	Method
Antimony	< 0.5	40 (101 %R)		mg/kg	6/24/08	6020
Arsenic	< 0.5	40 (100 %R)		mg/kg	6/24/08	6020
Beryllium	< 0.5	32 (81 %R)		mg/kg	6/24/08	6020
Cadmium	< 0.5	35 (88 %R)		mg/kg	6/24/08	6020
Chromium	< 0.5	38 (95 %R)		mg/kg	6/24/08	6020
Copper	< 0.5	35 (88 %R)		mg/kg	6/24/08	6020
Lead	< 0.5	40 (101 %R)		mg/kg	6/24/08	6020
Mercury	< 0.1	0.4 (105 %R)		mg/kg	6/24/08	6020
Nickel	< 0.5	36 (91 %R)		mg/kg	6/24/08	6020
Selenium	< 0.5	36 (90 %R)		mg/kg	6/24/08	6020
Silver	< 0.5	9.0 (90 %R)		mg/kg	6/24/08	6020
Thallium	< 0.5	41 (102 %R)		mg/kg	6/24/08	6020
Zinc	< 0.5	34 (86 %R)		mg/kg	6/24/08	6020

Parameter Name	MS/MSD Parent ID	MS/MSD Parent	Matrix Spike	Matrix Spike Duplicate
Antimony	70705.1	< 0.5	990 (99 %R)	1000 (102 %R) (3 RPD)
Arsenic	70705.1	4.9	1100 (108 %R)	1100 (108 %R) (0 RPD)
Beryllium	70705.1	< 0.5	820 (82 %R)	830 (83 %R) (1 RPD)
Cadmium	70705.1	< 0.5	990 (99 %R)	990 (99 %R) (0 RPD)
Chromium	70705.1	83	890 (81 %R)	910 (83 %R) (2 RPD)
Copper	70705.1	13	820 (81 %R)	820 (81 %R) (0 RPD)
Lead	70705.1	44	980 (94 %R)	950 (91 %R) (3 RPD)
Mercury	70705.1	0.3	1.4 (119 %R)	1.4 (118 %R) (1 RPD)
Nickel	70705.1	9.4	900 (89 %R)	900 (89 %R) (0 RPD)
Selenium	70705.1	< 0.5	950 (95 %R)	990 (100 %R) (5 RPD)
Silver	70705.1	< 0.5	790 (80 %R)	810 (81 %R) (5 RPD)
Thallium	70705.1	< 0.5	980 (99 %R)	950 (96 %R) (3 RPD)
Zinc	70705.1	76	1000 (93 %R)	1000 (93 %R) (0 RPD)

LABORATORY REPORT

Eastern Analytical, Inc. ID#: 70859 **Batch ID:**

Client: **The Johnson Company** Client Designation: **Fonda | 1-1470-13**

Metals QA/QC and Narrative Report

QA/QC:	LCS	MS	MSD
Matrix:	Aqueous/Soil	Aqueous/Soil	Aqueous/Soil
Units:	%	%	%
EPA Method:	6010B/6020	6010B/6020	6010B/6020
Aluminum	80-120	75-125	75-125
Antimony	80-120	75-125	75-125
Arsenic	80-120	75-125	75-125
Barium	80-120	75-125	75-125
Beryllium	80-120	75-125	75-125
Boron	80-120	75-125	75-125
Cadmium	80-120	75-125	75-125
Calcium	80-120	75-125	75-125
Chromium	80-120	75-125	75-125
Chromium III	80-120	75-125	75-125
Chromium IV	80-120	75-125	75-125
Cobalt	80-120	75-125	75-125
Copper	80-120	75-125	75-125
Iron	80-120	75-125	75-125
Lead	80-120	75-125	75-125
Magnesium	80-120	75-125	75-125
Manganese	80-120	75-125	75-125
Mercury	80-120	75-125	75-125
Molybdenum	80-120	75-125	75-125
Nickel	80-120	75-125	75-125
Phosphorus	80-120	75-125	75-125
Potassium	80-120	75-125	75-125
Selenium	80-120	75-125	75-125
Silicon	80-120	75-125	75-125
Silver	80-120	75-125	75-125
Sodium	80-120	75-125	75-125
Thallium	80-120	75-125	75-125
Tin	80-120	75-125	75-125
Titanium	80-120	75-125	75-125
Vanadium	80-120	75-125	75-125
Zinc	80-120	75-125	75-125

Samples were analyzed within holding time limits.
Instrumentation was calibrated in accordance with the method requirements.
The method blanks were free of contamination at the reporting limits.
The associated matrix spikes and/or Laboratory Control Samples met the above stated criteria.
There were no exceptions in the analyses, unless noted below.

Page 1 of 2

CHAIN-OF-CUSTODY RECORD

For 70859

BOLD FIELDS REQUIRED. PLEASE CIRCLE REQUESTED ANALYSIS.

Sample I.D.	Sampling Date/Time *If Composite, Indicate Both Start & Finish Date/Time		Matrix (see below)	Grab/*Composite	VOC: NH5342 Full List 524.2 / 524.2 BTEX	VOC: 524.2 MTBE ONLY / NH8260B Full List (8260B)	VOC: 8021B VTICs 624 chlor	VOC: 8021B BTEX HALOS	VOC: 8015B GRO MEGRO MAVPH	SVOC: 8270C 625 ABN A BN SVOCs (PAHs)	SVOC: TPH8100 L1 L2	SVOC: 8015B DRO MEDRO MAEPH	SVOC: 608 PEST/PCB PEST 8081A (PCB 8082)	SVOC: Oil & Grease 1664 TPH 1664	TCLP: TCLP 1311 ABN VOC PEST Herb	Metals: Dissolved Metals (List Below)	Metals: Total Metals (List Below) 13 PP	Inorganics: TS TSS TDS Spec. Con.	Inorganics: Br Cl F SO_4 NO_2 NO_3 NO_2/NO_3	Inorganics: BOD CBOD T. Alk.	Inorganics: TKN NH_3 T. Phos.	Inorganics: pH T. Res. Chlorine	Inorganics: COD Phenols TOC	Inorganics: Total Cyanide Total Sulfide	Inorganics: Reactive Cyanide Reactive Sulfide Flashpoint Ignitability	Micro: T. Coliform E. Coli F. Coliform	Micro: Enterococci Heterotrophic Plate Count	Other	# of Containers	Notes MeOH Vial #
FONDA PAH-1	6/17/08	0905	S	G						1																			1	
FONDA PAH-2		0910	S	G						1																			1	
FONDA PAH-3		0915	S	G						1																			1	
Dump 1		1130	S	G													1												1	
Dump 2		1140	S	G													1												1	
MW-10	6/18/08	1015	GW	G									1																1	
MW-4 Floor Drain	6/17/08	1330	Sed	G		1																							1	26227
SC-4 (3-4.3')	6/18/08	1315	S	G		1																							1	26239
SC-3 (3-3.5')	6/18/08	1400	S	G		1																							1	26230
SC-2 (3-4.8')	6/18/08	1430	S	G		1																							1	26229
SC-7 (3-4.1')	6/18/08	1500	S	G		1																							1	26241
																													11	

MATRIX: A-AIR; S-SOIL; GW-GROUND WATER; SW-SURFACE WATER; DW-DRINKING WATER; WW-WASTE WATER Sed. = Sediment

PRESERVATIVE: H-HCL; N-HNO_3; S-H_2SO_4; Na-NaOH; M-MEOH

PROJECT MANAGER: KURT MULLER / RHONDA KAY

COMPANY: The Jenson Company

ADDRESS: 100 State St. #600

CITY: Montpelier STATE: VT ZIP: 05602

PHONE: 802-229-4600 EXT.:

FAX: 802-229-5876

E-MAIL: jkm@jcomail.com, rtk@jcomail.com

SITE NAME: FONDA

PROJECT #: 1-1470-13

STATE: NH MA ME (VT) OTHER:

IS YOUR PROJECT RGP? Y / N

QUOTE #: PO #:

DATE NEEDED: STANDARD TAT

QA/QC REPORTING LEVEL

A B C

OR

MA MCP

PRESUMPTIVE CERTAINTY

REPORTING OPTIONS

PRELIMS: YES OR NO

IF YES: FAX OR PDF

ELECTRONIC OPTIONS

NO FAX E-MAIL PDF EQUIS

TEMP. 4.9 °C

ICE? (YES) NO

SAMPLER(S): Kurt Muller (JKM) JEREMY MAY (JEM) SHAWN DONAVAN (SMD)

RELINQUISHED BY:	DATE:	TIME:	RECEIVED BY:
	6/19/08	1725	
Custody Seal	6/20/08	0900	
RELINQUISHED BY:	DATE:	TIME:	RECEIVED BY:
RELINQUISHED BY:	DATE:	TIME:	RECEIVED BY:

METALS: 8 RCRA (13 PP) FE, MN PB, CU

OTHER METALS:

DISSOLVED METALS FIELD FILTERED? YES NO

NOTES: (IE: SPECIAL DETECTION LIMITS, BILLING INFO, IF DIFFERENT)

8270C (PAHs ONLY)

6020 (13PP metals)

8260B (chlorinated only)

8082 PCBs

Call Kurt w/ ?s

eastern analytical, inc.
professional laboratory services
25 CHENELL DRIVE | CONCORD, NH 03301 | TEL: 603.228.0525 | 1.800.287.0525 | FAX: 603.228.4591 | E-MAIL: CUSTOMER_SERVICE@EAILABS.COM | WWW.EAILABS.COM

(WHITE: ORIGINAL GREEN: PROJECT MANAGER)

Chain-of-Custody Record

For Lab use only

70859

Bold Fields Required. Please Circle Requested Analysis.

Sample I.D.	Sampling Date/Time *If Composite, Indicate Both Start & Finish Date/Time		Matrix (see below)	Grab/*Composite	VOC: NH524.2 Full List 524.2 524.2 BTEX / 8260B Full List 8260B 8021B VTICS	VOC: 8260B (chlorinated only)	VOC: 8021B BTEX HALOS	VOC: 8015B GRO MEGRO MAYPH	SVOC: 8270C 625 SVTICS ABN A BN PAH	SVOC: TPH8100 L1 L2	SVOC: 8015B DRO MEDRO MAEPH	SVOC: 608 PEST/PCB PEST 8081A PCB 8082	SVOC: Oil & Grease 1664 TPH 1664	TCLP: TCLP 1311 ABN Metals VOC PEST Herb	Metals: Dissolved Metals (list below)	Metals: Total Metals (list below)	Inorganics: TS TSS TDS Spec. Con.	Inorganics: Br Cl F SO_4 NO_2 NO_3 NO_2/NO_3	Inorganics: BOD CBOD T. Alk.	Inorganics: TKN NH_3 T. Phos.	Inorganics: pH T. Res. Chlorine	Inorganics: COD Phenols TOC	Inorganics: Total Cyanide Total Sulfide	Inorganics: Reactive Cyanide Reactive Sulfide Flashpoint Ignitability	Micro: T. Coliform E. Coli F. Coliform	Micro: Enterococci Heterotrophic Plate Count	Other	Other	Other	# of Containers	Notes MeOH Vial #
SC-1 (0.5-1.5')	6/17/08	1420	S	G		1																								1	26231
SC-3 (0.5-1.5')	6/17/08	1500	S	G		1																								1	26236
SC-6 (0.5-1.5')	6/17/08	1440	S	G		1																								1	26232
SC-7 (1.0-1.5')	6/17/08	1450	S	G		1																								1	26234
SC-4 (0.5-1.5')*	6/17/08	1400	S	G		1																								1	26224
SC-5 (0.5-1.5)	6/17/08	1430	S	G		1																								1	26233
SC-Dup *	6/17/08	1200	S	G		1																									26226
SC-2 (0.5-1.5')	6/17/08	1410	S	G		1																								1	26225
SC-8 (0.5-1.5')	6/17/08	1415	S	G		1																								1	26235

Matrix: A-Air; S-Soil; GW-Ground Water; SW-Surface Water; DW-Drinking Water; WW-Waste Water

Preservative: H-HCL; N-HNO_3; S-H_2SO_4; Na-NaOH; M-MEOH

Project Manager: Kurt Muller / Rhonda Kay

Company: The Johnson Co

Address: 100 State St. #600

City: Montpelier State: VT Zip: 05602

Phone: 802-229-4600 Ext.:

Fax: " 5876

E-Mail: jkm or rtk @jcomail.com

Site Name: Fonda

Project #: 1-1470-13

State: NH MA ME (VT) Other:

Is Your Project RGP? Y / N

Quote #: PO #:

Date Needed: Standard TAT

QA/QC Reporting Level: A B C OR MA MCP

Presumptive Certainty

Reporting Options: Prelims: Yes or No; If Yes: Fax or PDF

Electronic Options: No Fax E-Mail PDF Equis

Temp. 4.9 °C

Ice? (Yes) No

Sampler(s): JKM, SMD, JEM

Relinquished By:	Date:	Time:	Received By:
Custody seal	6/20/08	1720	
Relinquished By:	Date:	Time:	Received By:
6/19/08	0900		
Relinquished By:	Date:	Time:	Received By:

Metals: 8 RCRA 13 PP Fe, Mn Pb, Cu

Other Metals:

Dissolved Metals Field Filtered? Yes No

Notes: (IE: Special Detection Limits, Billing Info, If Different)

8260B (chlorinated only)

eastern analytical, inc.
professional laboratory services
25 Chenell Drive | Concord, NH 03301 | Tel: 603.228.0525 | 1.800.287.0525 | Fax: 603.228.4591 | E-Mail: customer_service@eailabs.com | www.eailabs.com

(White: Original Green: Project Manager)

eastern analytical

professional laboratory services

Rhonda Kay
The Johnson Company
100 State Street
Montpelier , VT 05602

SEP - 8 2008

ACCREDITED IN ACCORDANCE WITH nelac

Subject: Laboratory Report

Eastern Analytical, Inc. ID:	72277
Client Identification:	Fonda | 1-1470-13
Date Received:	8/19/2008

Dear Ms. Kay :

Enclosed please find the laboratory report for the above identified project. All analyses were performed in accordance with our QA/QC Program. Unless otherwise stated, holding times, preservation techniques, container types, and sample conditions adhered to EPA Protocol. Samples which were collected by Eastern Analytical, Inc. (EAI) were collected in accordance with approved EPA procedures. Eastern Analytical, Inc. (EAI) certifies that the enclosed test results meet all requirements of NELAP and other applicable state certifications. Please refer to our website at www.eailabs.com for a copy of our NELAP certificate and accredited parameters.

The following standard abbreviations and conventions apply throughout all EAI reports:

Solid samples are reported on a dry weight basis, unless otherwise noted

<:	"less than" followed by the detection limit
TNR:	Testing Not Requested
ND:	None Detected, no established detection limit
RL:	Reporting Limits
%R:	% Recovery

Eastern Analytical Inc. maintains certification in the following states: Connecticut (PH-0492), Maine (NH005), Massachusetts (M-NH005), New Hampshire/NELAP (1012), Rhode Island (269) and Vermont (VT1012).

This report package contains the following information: Sample Conditions summary, Analytical Results/Data and copies of the Chain of Custody. This report may not be reproduced except in full, without the the written approval of the laboratory.

Analytical Deviation & QA/QC Documentation:
Quality Control Samples associated with this project are included in this report. At a minimum, a Method Blank and Laboratory Control Sample (LCS) are reported. Matrix Spikes and Duplicates are reported where applicable. Deviations are narrated on the QC pages.

If you have any questions regarding the results contained within, please feel free to directly contact me, or the chemist(s) who performed the testing in question. Unless otherwise requested, we will dispose of the sample(s) 30 days from the sample receipt date.

We appreciate this opportunity to be of service and look forward to your continued patronage.

Sincerely,

Lorraine Olashaw	9.4.08	16
Lorraine Olashaw, Lab Director	Date	# of pages (excluding cover letter)

SAMPLE CONDITIONS PAGE

Eastern Analytical, Inc. ID#: 72277

Client: **The Johnson Company** Client Designation: **Fonda | 1-1470-13**

Temperature upon receipt (°C): 2.3 **Received on ice or cold packs (Yes/No): Y**

Lab ID	Sample ID	Date Received	Date Sampled	Sample Matrix	% Dry Weight	Exceptions/Comments (other than thermal preservation)
72277.01	Trip Blank	8/19/08	8/12/08	aqueous		Adheres to Sample Acceptance Policy
72277.02	SC-11 (7-8')	8/19/08	8/14/08	soil	88.1	Adheres to Sample Acceptance Policy
72277.03	SC-14 (2.5-3.5')	8/19/08	8/14/08	soil	94.4	Adheres to Sample Acceptance Policy
72277.04	SC-14 (7-8')	8/19/08	8/14/08	soil	87.6	Adheres to Sample Acceptance Policy
72277.05	SC-9 (2.5-3.5')	8/19/08	8/14/08	soil	94.9	Adheres to Sample Acceptance Policy
72277.06	SC-9 (7-7.8')	8/19/08	8/14/08	soil	92.4	Adheres to Sample Acceptance Policy
72277.07	SC-12 (2.5-3.5')	8/19/08	8/14/08	soil	83.4	Adheres to Sample Acceptance Policy
72277.08	SC-12 (7-8')	8/19/08	8/14/08	soil	90.5	Adheres to Sample Acceptance Policy
72277.09	SC-Dup	8/19/08	8/14/08	soil	91.1	Adheres to Sample Acceptance Policy
72277.1	SC-15 (7-8')	8/19/08	8/14/08	soil	92.4	Adheres to Sample Acceptance Policy
72277.11	SC-13 (7-8')	8/19/08	8/14/08	soil	90.6	Adheres to Sample Acceptance Policy
72277.12	SC-10 (2.5-3.5')	8/19/08	8/14/08	soil	81.0	Adheres to Sample Acceptance Policy
72277.13	SC-10 (7-8')	8/19/08	8/14/08	soil	92.2	Adheres to Sample Acceptance Policy
72277.14	SC-16 (7-8')	8/19/08	8/14/08	soil	88.7	Adheres to Sample Acceptance Policy
72277.15	SCMW-12 (7-8')	8/19/08	8/14/08	soil	89.4	Adheres to Sample Acceptance Policy
72277.16	Trip Blank	8/19/08	8/14/08	soil	100.0	Adheres to Sample Acceptance Policy
72277.17	MW-12	8/19/08	8/18/08	aqueous		Adheres to Sample Acceptance Policy
72277.18	MW-6	8/19/08	8/18/08	aqueous		Adheres to Sample Acceptance Policy
72277.19	MW-4	8/19/08	8/18/08	aqueous		Adheres to Sample Acceptance Policy
72277.2	MW-3	8/19/08	8/18/08	aqueous		Adheres to Sample Acceptance Policy
72277.21	Dup-Aug	8/19/08	8/18/08	aqueous		Adheres to Sample Acceptance Policy
72277.22	CONV-FD	8/19/08	8/14/08	soil	62.9	Adheres to Sample Acceptance Policy

Samples were properly preserved and the pH measured when applicable unless otherwise noted. Analysis of solids for pH, Flashpoint, Ignitibility, Paint Filter, Corrosivity, Conductivity and Specific Gravity are reported on an "as received" basis.

All results contained in this report relate only to the above listed samples.

References include:
1) EPA 600/4-79-020, 1983
2) Standard Methods for Examination of Water and Wastewater : Inorganics, 19th Edition, 1995; Microbiology, 20th Edition, 1998
3) Test Methods for Evaluating Solid Waste SW 846 3rd Edition including updates IVA and IVB
4) Hach Water Analysis Handbook, 2nd edition, 1992

LABORATORY REPORT

Eastern Analytical, Inc. ID#: 72277

Client: **The Johnson Company** Client Designation: **Fonda | 1-1470-13**

Sample ID:	Trip Blank	SC-11 (7-8')	SC-14 (2.5-3.5')	SC-14 (7-8')	SC-9 (2.5-3.5')	SC-9 (7-7.8')	SC-12 (2.5-3.5')
Lab Sample ID:	72277.01	72277.02	72277.03	72277.04	72277.05	72277.06	72277.07
Matrix:	aqueous	soil	soil	soil	soil	soil	soil
Date Sampled:	8/12/08	8/14/08	8/14/08	8/14/08	8/14/08	8/14/08	8/14/08
Date Received:	8/19/08	8/19/08	8/19/08	8/19/08	8/19/08	8/19/08	8/19/08
Units:	ug/l	mg/kg	mg/kg	mg/kg	mg/kg	mg/kg	mg/kg
Date of Analysis:	8/27/08	8/26/08	8/26/08	8/26/08	8/26/08	8/27/08	8/27/08
Analyst:	BAM	VG	VG	VG	VG	VG	VG
Method:	8260B	8260B	8260B	8260B	8260B	8260B	8260B
Dilution Factor:	1	1	1	1	1	1	1
Dichlorodifluoromethane	< 5	< 0.1	< 0.1	< 0.1	< 0.1	< 0.1	< 0.1
Chloromethane	< 2	< 0.1	< 0.1	< 0.1	< 0.1	< 0.1	< 0.1
Vinyl chloride	< 2	< 0.1	< 0.1	< 0.1	< 0.1	< 0.1	< 0.1
Bromomethane	< 2	< 0.1	< 0.1	< 0.1	< 0.1	< 0.1	< 0.1
Chloroethane	< 5	< 0.1	< 0.1	< 0.1	< 0.1	< 0.1	< 0.1
Trichlorofluoromethane	< 5	< 0.1	< 0.1	< 0.1	< 0.1	< 0.1	< 0.1
1,1-Dichloroethene	< 1	< 0.05	< 0.05	< 0.05	< 0.05	< 0.05	< 0.07
Methylene chloride	< 5	< 0.1	< 0.1	< 0.1	< 0.1	< 0.1	< 0.1
trans-1,2-Dichloroethene	< 2	< 0.05	< 0.05	**1.2**	< 0.05	< 0.05	< 0.07
1,1-Dichloroethane	< 2	< 0.05	< 0.05	< 0.05	< 0.05	< 0.05	< 0.07
2,2-Dichloropropane	< 2	< 0.05	< 0.05	< 0.05	< 0.05	< 0.05	< 0.07
cis-1,2-Dichloroethene	< 2	< 0.05	< 0.05	**1.5**	< 0.05	**0.09**	< 0.07
Bromochloromethane	< 2	< 0.05	< 0.05	< 0.05	< 0.05	< 0.05	< 0.07
Chloroform	< 2	< 0.05	< 0.05	< 0.05	< 0.05	< 0.05	< 0.07
1,1,1-Trichloroethane	< 2	< 0.05	< 0.05	< 0.05	< 0.05	< 0.05	< 0.07
Carbon tetrachloride	< 2	< 0.05	< 0.05	< 0.05	< 0.05	< 0.05	< 0.07
1,1-Dichloropropene	< 2	< 0.05	< 0.05	< 0.05	< 0.05	< 0.05	< 0.07
1,2-Dichloroethane	< 2	< 0.05	< 0.05	< 0.05	< 0.05	< 0.05	< 0.07
Trichloroethene	< 2	< 0.05	**0.47**	**0.66**	**0.46**	**6.6**	**0.59**
1,2-Dichloropropane	< 2	< 0.05	< 0.05	< 0.05	< 0.05	< 0.05	< 0.07
Bromodichloromethane	< 1	< 0.05	< 0.05	< 0.05	< 0.05	< 0.05	< 0.07
cis-1,3-Dichloropropene	< 1	< 0.05	< 0.05	< 0.05	< 0.05	< 0.05	< 0.07
trans-1,3-Dichloropropene	< 1	< 0.05	< 0.05	< 0.05	< 0.05	< 0.05	< 0.07
1,1,2-Trichloroethane	< 2	< 0.05	< 0.05	< 0.05	< 0.05	< 0.05	< 0.07
Tetrachloroethene	< 2	< 0.05	< 0.05	< 0.05	< 0.05	< 0.05	< 0.07
1,3-Dichloropropane	< 2	< 0.05	< 0.05	< 0.05	< 0.05	< 0.05	< 0.07
Dibromochloromethane	< 2	< 0.05	< 0.05	< 0.05	< 0.05	< 0.05	< 0.07
Chlorobenzene	< 2	< 0.05	< 0.05	< 0.05	< 0.05	< 0.05	< 0.07
1,1,1,2-Tetrachloroethane	< 2	< 0.05	< 0.05	< 0.05	< 0.05	< 0.05	< 0.07
Bromoform	< 2	< 0.05	< 0.05	< 0.05	< 0.05	< 0.05	< 0.07
1,1,2,2-Tetrachloroethane	< 2	< 0.05	< 0.05	< 0.05	< 0.05	< 0.05	< 0.07
1,2,3-Trichloropropane	< 2	< 0.05	< 0.05	< 0.05	< 0.05	< 0.05	< 0.07
2-Chlorotoluene	< 2	< 0.05	< 0.05	< 0.05	< 0.05	< 0.05	< 0.07
4-Chlorotoluene	< 2	< 0.05	< 0.05	< 0.05	< 0.05	< 0.05	< 0.07
1,3-Dichlorobenzene	< 1	< 0.05	< 0.05	< 0.05	< 0.05	< 0.05	< 0.07
1,4-Dichlorobenzene	< 1	< 0.05	< 0.05	< 0.05	< 0.05	< 0.05	< 0.07
1,2-Dichlorobenzene	< 1	< 0.05	< 0.05	< 0.05	< 0.05	< 0.05	< 0.07
1,2-Dibromo-3-chloropropane	< 1	< 0.05	< 0.05	< 0.05	< 0.05	< 0.05	< 0.07
1,2,4-Trichlorobenzene	< 1	< 0.05	< 0.05	< 0.05	< 0.05	< 0.05	< 0.07
1,2,3-Trichlorobenzene	< 1	< 0.05	< 0.05	< 0.05	< 0.05	< 0.05	< 0.07
4-Bromofluorobenzene (surr)	**95 %R**	**96 %R**	**96 %R**	**97 %R**	**97 %R**	**95 %R**	**97 %R**
1,2-Dichlorobenzene-d4 (surr)	**102 %R**	**102 %R**	**99 %R**	**101 %R**	**102 %R**	**101 %R**	**100 %R**
Toluene-d8 (surr)	**98 %R**	**96 %R**	**97 %R**	**96 %R**	**98 %R**	**95 %R**	**97 %R**

LABORATORY REPORT

Eastern Analytical, Inc. ID#: 72277

Client: **The Johnson Company** Client Designation: **Fonda | 1-1470-13**

Sample ID:	SC-12 (7-8')	SC-Dup	SC-15 (7-8')	SC-13 (7-8')	SC-10 (2.5-3.5')	SC-10 (7-8')	SC-16 (7-8')
Lab Sample ID:	72277.08	72277.09	72277.1	72277.11	72277.12	72277.13	72277.14
Matrix:	soil	soil	soil	soil	soil	soil	soil
Date Sampled:	8/14/08	8/14/08	8/14/08	8/14/08	8/14/08	8/14/08	8/14/08
Date Received:	8/19/08	8/19/08	8/19/08	8/19/08	8/19/08	8/19/08	8/19/08
Units:	mg/kg	mg/kg	mg/kg	mg/kg	mg/kg	mg/kg	mg/kg
Date of Analysis:	8/27/08	8/27/08	8/27/08	8/27/08	8/27/08	8/27/08	8/27/08
Analyst:	VG	VG	VG	VG	VG	VG	VG
Method:	8260B	8260B	8260B	8260B	8260B	8260B	8260B
Dilution Factor:	2	1	1	1	1	1	1
Dichlorodifluoromethane	< 0.2	< 0.1	< 0.1	< 0.1	< 0.1	< 0.1	< 0.1
Chloromethane	< 0.2	< 0.1	< 0.1	< 0.1	< 0.1	< 0.1	< 0.1
Vinyl chloride	< 0.2	< 0.1	< 0.1	< 0.1	< 0.1	< 0.1	< 0.1
Bromomethane	< 0.2	< 0.1	< 0.1	< 0.1	< 0.1	< 0.1	< 0.1
Chloroethane	< 0.2	< 0.1	< 0.1	< 0.1	< 0.1	< 0.1	< 0.1
Trichlorofluoromethane	< 0.2	< 0.1	< 0.1	< 0.1	< 0.1	< 0.1	< 0.1
1,1-Dichloroethene	< 0.09	< 0.05	< 0.05	< 0.05	< 0.05	< 0.05	< 0.05
Methylene chloride	< 0.2	< 0.1	< 0.1	< 0.1	< 0.1	< 0.1	< 0.1
trans-1,2-Dichloroethene	< 0.09	< 0.05	< 0.05	< 0.05	< 0.05	< 0.05	< 0 05
1,1-Dichloroethane	< 0.09	< 0.05	< 0.05	< 0.05	< 0.05	< 0.05	< 0.05
2,2-Dichloropropane	< 0.09	< 0.05	< 0.05	< 0.05	< 0.05	< 0.05	< 0.05
cis-1,2-Dichloroethene	**0.35**	**0.17**	< 0.05	< 0.05	< 0.05	< 0.05	< 0.05
Bromochloromethane	< 0.09	< 0.05	< 0.05	< 0.05	< 0.05	< 0.05	< 0.05
Chloroform	< 0.09	< 0.05	< 0.05	< 0.05	< 0.05	< 0.05	< 0.05
1,1,1-Trichloroethane	< 0.09	< 0.05	< 0.05	< 0.05	< 0.05	< 0.05	< 0.05
Carbon tetrachloride	< 0.09	< 0.05	< 0.05	< 0.05	< 0.05	< 0.05	< 0.05
1,1-Dichloropropene	< 0.09	< 0.05	< 0.05	< 0.05	< 0.05	< 0.05	< 0.05
1,2-Dichloroethane	< 0.09	< 0.05	< 0.05	< 0.05	< 0.05	< 0.05	< 0.05
Trichloroethene	**15**	**7.4**	< 0.05	< 0.05	**0.33**	< 0.05	< 0.05
1,2-Dichloropropane	< 0.09	< 0.05	< 0.05	< 0.05	< 0.05	< 0.05	< 0.05
Bromodichloromethane	< 0.09	< 0.05	< 0.05	< 0.05	< 0.05	< 0.05	< 0.05
cis-1,3-Dichloropropene	< 0.09	< 0.05	< 0.05	< 0.05	< 0.05	< 0.05	< 0.05
trans-1,3-Dichloropropene	< 0.09	< 0.05	< 0.05	< 0.05	< 0.05	< 0.05	< 0.05
1,1,2-Trichloroethane	< 0.09	< 0.05	< 0.05	< 0.05	< 0.05	< 0.05	< 0.05
Tetrachloroethene	< 0.09	< 0.05	< 0.05	< 0.05	< 0.05	< 0.05	< 0.05
1,3-Dichloropropane	< 0.09	< 0.05	< 0.05	< 0.05	< 0.05	< 0.05	< 0.05
Dibromochloromethane	< 0.09	< 0.05	< 0.05	< 0.05	< 0.05	< 0.05	< 0.05
Chlorobenzene	< 0.09	< 0.05	< 0.05	< 0.05	< 0.05	< 0.05	< 0.05
1,1,1,2-Tetrachloroethane	< 0.09	< 0.05	< 0.05	< 0.05	< 0.05	< 0.05	< 0.05
Bromoform	< 0.09	< 0.05	< 0.05	< 0.05	< 0.05	< 0.05	< 0.05
1,1,2,2-Tetrachloroethane	< 0.09	< 0.05	< 0.05	< 0.05	< 0.05	< 0.05	< 0.05
1,2,3-Trichloropropane	< 0.09	< 0.05	< 0.05	< 0.05	< 0.05	< 0.05	< 0.05
2-Chlorotoluene	< 0.09	< 0.05	< 0.05	< 0.05	< 0.05	< 0.05	< 0.05
4-Chlorotoluene	< 0.09	< 0.05	< 0.05	< 0.05	< 0.05	< 0.05	< 0.05
1,3-Dichlorobenzene	< 0.09	< 0.05	< 0.05	< 0.05	< 0.05	< 0.05	< 0.05
1,4-Dichlorobenzene	< 0.09	< 0.05	< 0.05	< 0.05	< 0.05	< 0.05	< 0.05
1,2-Dichlorobenzene	< 0.09	< 0.05	< 0.05	< 0.05	< 0.05	< 0.05	< 0.05
1,2-Dibromo-3-chloropropane	< 0.09	< 0.05	< 0.05	< 0.05	< 0.05	< 0.05	< 0.05
1,2,4-Trichlorobenzene	< 0.09	< 0.05	< 0.05	< 0.05	< 0.05	< 0.05	< 0.05
1,2,3-Trichlorobenzene	< 0.09	< 0.05	< 0.05	< 0.05	< 0.05	< 0.05	< 0.05
4-Bromofluorobenzene (surr)	**92 %R**	**95 %R**	**96 %R**	**97 %R**	**100 %R**	**98 %R**	**97 %R**
1,2-Dichlorobenzene-d4 (surr)	**99 %R**	**99 %R**	**100 %R**	**99 %R**	**99 %R**	**101 %R**	**103 %R**
Toluene-d8 (surr)	**99 %R**	**94 %R**	**94 %R**	**96 %R**	**99 %R**	**96 %R**	**97 %R**

LABORATORY REPORT

Eastern Analytical, Inc. ID#: 72277

Client: **The Johnson Company** Client Designation: **Fonda | 1-1470-13**

Sample ID:	SCMW-12 (7-8')	Trip Blank	MW-12	MW-6	MW-4	MW-3	Dup-Aug
Lab Sample ID:	72277.15	72277.16	72277.17	72277.18	72277.19	72277.2	72277.21
Matrix:	soil	soil	aqueous	aqueous	aqueous	aqueous	aqueous
Date Sampled:	8/14/08	8/14/08	8/18/08	8/18/08	8/18/08	8/18/08	8/18/08
Date Received:	8/19/08	8/19/08	8/19/08	8/19/08	8/19/08	8/19/08	8/19/08
Units:	mg/kg	mg/kg	ug/l	ug/l	ug/l	ug/l	ug/l
Date of Analysis:	8/27/08	8/27/08	8/27/08	8/27/08	8/27/08	8/27/08	8/27/08
Analyst:	VG	VG	BAM	BAM	BAM	BAM	BAM
Method:	8260B	8260B	8260B	8260B	8260B	8260B	8260B
Dilution Factor:	1	1	10	1	1	1	10
Dichlorodifluoromethane	< 0.1	< 0.1	< 50	< 5	< 5	< 5	< 50
Chloromethane	< 0.1	< 0.1	< 20	< 2	< 2	< 2	< 20
Vinyl chloride	< 0.1	< 0.1	< 20	< 2	< 2	< 2	< 20
Bromomethane	< 0.1	< 0.1	< 20	< 2	< 2	< 2	< 20
Chloroethane	< 0.1	< 0.1	< 50	< 5	< 5	< 5	< 50
Trichlorofluoromethane	< 0.1	< 0.1	< 50	< 5	< 5	< 5	< 50
1,1-Dichloroethene	< 0.05	< 0.05	< 10	< 1	< 1	< 1	< 10
Methylene chloride	< 0.1	< 0.1	< 50	< 5	< 5	< 5	< 50
trans-1,2-Dichloroethene	< 0.05	< 0.05	**10**	< 2	< 2	< 2	**10**
1,1-Dichloroethane	< 0.05	< 0.05	< 10	< 2	< 2	< 2	< 10
2,2-Dichloropropane	< 0.05	< 0.05	< 10	< 2	< 2	< 2	< 10
cis-1,2-Dichloroethene	**0.14**	< 0.05	**2100**	< 2	**6**	< 2	**2200**
Bromochloromethane	< 0.05	< 0.05	< 10	< 2	< 2	< 2	< 10
Chloroform	< 0.05	< 0.05	< 10	**4**	< 2	< 2	< 10
1,1,1-Trichloroethane	< 0.05	< 0.05	< 10	< 2	< 2	< 2	< 10
Carbon tetrachloride	< 0.05	< 0.05	< 10	< 2	< 2	< 2	< 10
1,1-Dichloropropene	< 0.05	< 0.05	< 10	< 2	< 2	< 2	< 10
1,2-Dichloroethane	< 0.05	< 0.05	< 10	< 2	< 2	< 2	< 10
Trichloroethene	**0.13**	< 0.05	**190**	< 2	**7**	< 2	**280**
1,2-Dichloropropane	< 0.05	< 0.05	< 10	< 2	< 2	< 2	< 10
Bromodichloromethane	< 0.05	< 0.05	< 10	< 1	< 1	< 1	< 10
cis-1,3-Dichloropropene	< 0.05	< 0.05	< 10	< 1	< 1	< 1	< 10
trans-1,3-Dichloropropene	< 0.05	< 0.05	< 10	< 1	< 1	< 1	< 10
1,1,2-Trichloroethane	< 0.05	< 0.05	< 10	< 2	< 2	< 2	< 10
Tetrachloroethene	< 0.05	< 0.05	< 10	< 2	< 2	< 2	< 10
1,3-Dichloropropane	< 0.05	< 0.05	< 10	< 2	< 2	< 2	< 10
Dibromochloromethane	< 0.05	< 0.05	< 10	< 2	< 2	< 2	< 10
Chlorobenzene	< 0.05	< 0.05	< 10	< 2	< 2	< 2	< 10
1,1,1,2-Tetrachloroethane	< 0.05	< 0.05	< 10	< 2	< 2	< 2	< 10
Bromoform	< 0.05	< 0.05	< 20	< 2	< 2	< 2	< 20
1,1,2,2-Tetrachloroethane	< 0.05	< 0.05	< 10	< 2	< 2	< 2	< 10
1,2,3-Trichloropropane	< 0.05	< 0.05	< 10	< 2	< 2	< 2	< 10
2-Chlorotoluene	< 0.05	< 0.05	< 10	< 2	< 2	< 2	< 10
4-Chlorotoluene	< 0.05	< 0.05	< 10	< 2	< 2	< 2	< 10
1,3-Dichlorobenzene	< 0.05	< 0.05	< 10	< 1	< 1	< 1	< 10
1,4-Dichlorobenzene	< 0.05	< 0.05	< 10	< 1	< 1	< 1	< 10
1,2-Dichlorobenzene	< 0.05	< 0.05	< 10	< 1	< 1	< 1	< 10
1,2-Dibromo-3-chloropropane	< 0.05	< 0.05	< 10	< 1	< 1	< 1	< 10
1,2,4-Trichlorobenzene	< 0.05	< 0.05	< 10	< 1	< 1	< 1	< 10
1,2,3-Trichlorobenzene	< 0.05	< 0.05	< 10	< 1	< 1	< 1	< 10
4-Bromofluorobenzene (surr)	**97 %R**	**95 %R**	**94 %R**	**97 %R**	**95 %R**	**93 %R**	**94 %R**
1,2-Dichlorobenzene-d4 (surr)	**99 %R**	**102 %R**	**100 %R**	**100 %R**	**101 %R**	**99 %R**	**104 %R**
Toluene-d8 (surr)	**101 %R**	**100 %R**	**98 %R**	**99 %R**	**98 %R**	**96 %R**	**98 %R**

LABORATORY REPORT

Eastern Analytical, Inc. ID#: 72277

Client: **The Johnson Company** Client Designation: **Fonda | 1-1470-13**

Sample ID:	CONV-FD
Lab Sample ID:	72277.22
Matrix:	soil
Date Sampled:	8/14/08
Date Received:	8/19/08
Units:	mg/kg
Date of Analysis:	8/27/08
Analyst:	VG
Method:	8260B
Dilution Factor:	2
Dichlorodifluoromethane	< 0.2
Chloromethane	< 0.2
Vinyl chloride	< 0.2
Bromomethane	< 0.2
Chloroethane	< 0.2
Trichlorofluoromethane	< 0.2
1,1-Dichloroethene	< 0.1
Methylene chloride	< 0.2
trans-1,2-Dichloroethene	< 0.1
1,1-Dichloroethane	< 0.1
2,2-Dichloropropane	< 0.1
cis-1,2-Dichloroethene	< 0.1
Bromochloromethane	< 0.1
Chloroform	< 0.1
1,1,1-Trichloroethane	< 0.1
Carbon tetrachloride	< 0.1
1,1-Dichloropropene	< 0.1
1,2-Dichloroethane	< 0.1
Trichloroethene	< 0.1
1,2-Dichloropropane	< 0.1
Bromodichloromethane	< 0.1
cis-1,3-Dichloropropene	< 0.1
trans-1,3-Dichloropropene	< 0.1
1,1,2-Trichloroethane	< 0.1
Tetrachloroethene	< 0.1
1,3-Dichloropropane	< 0.1
Dibromochloromethane	< 0.1
Chlorobenzene	< 0.1
1,1,1,2-Tetrachloroethane	< 0.1
Bromoform	< 0.1
1,1,2,2-Tetrachloroethane	< 0.1
1,2,3-Trichloropropane	< 0.1
2-Chlorotoluene	< 0.1
4-Chlorotoluene	< 0.1
1,3-Dichlorobenzene	< 0.1
1,4-Dichlorobenzene	< 0.1
1,2-Dichlorobenzene	< 0.1
1,2-Dibromo-3-chloropropane	< 0.1
1,2,4-Trichlorobenzene	< 0.1
1,2,3-Trichlorobenzene	< 0.1
4-Bromofluorobenzene (surr)	**95 %R**
1,2-Dichlorobenzene-d4 (surr)	**95 %R**
Toluene-d8 (surr)	**100 %R**

LABORATORY REPORT

Eastern Analytical, Inc. ID#: 72277

Client: **The Johnson Company** Client Designation: **Fonda | 1-1470-13**

SC-12 (2.5-3.5'): Reporting limits are elevated due to the % solids content of the sample or the sample mass used for analysis.

SC-12 (7-8'): Reporting limits are elevated due to the % solids content of the sample or the sample mass used for analysis.

CONV-FD: Reporting limits are elevated due to the % solids content of the sample or the sample mass used for analysis.

LABORATORY REPORT

Eastern Analytical, Inc. ID#:72277 **Batch ID:**

Client: **The Johnson Company** Client Designation: **Fonda | 1-1470-13**

QC Report

Parameter Name	Blank	LCS	LCS Dup	Units	Date of Analysis	Method
Dichlorodifluoromethane	< 5			ug/l	8/27/08	8260B
Chloromethane	< 2			ug/l	8/27/08	8260B
Vinyl chloride	< 2			ug/l	8/27/08	8260B
Bromomethane	< 2			ug/l	8/27/08	8260B
Chloroethane	< 5			ug/l	8/27/08	8260B
Trichlorofluoromethane	< 5			ug/l	8/27/08	8260B
Diethyl Ether	< 5			ug/l	8/27/08	8260B
Acetone	< 10			ug/l	8/27/08	8260B
1,1-Dichloroethene	< 1	19 (96 %R)	20 (100 %R) (4 RPD)	ug/l	8/27/08	8260B
tert-Butyl Alcohol (TBA)	< 30			ug/l	8/27/08	8260B
Methylene chloride	< 5			ug/l	8/27/08	8260B
Carbon disulfide	< 5			ug/l	8/27/08	8260B
Methyl-t-butyl ether(MTBE)	< 5			ug/l	8/27/08	8260B
Ethyl-t-butyl ether(ETBE)	< 5			ug/l	8/27/08	8260B
Isopropyl ether(DIPE)	< 5			ug/l	8/27/08	8260B
tert-amyl methyl ether(TAME)	< 5			ug/l	8/27/08	8260B
trans-1,2-Dichloroethene	< 2			ug/l	8/27/08	8260B
1,1-Dichloroethane	< 2			ug/l	8/27/08	8260B
2,2-Dichloropropane	< 2			ug/l	8/27/08	8260B
cis-1,2-Dichloroethene	< 2			ug/l	8/27/08	8260B
2-Butanone(MEK)	< 10			ug/l	8/27/08	8260B
Bromochloromethane	< 2			ug/l	8/27/08	8260B
Tetrahydrofuran(THF)	< 10			ug/l	8/27/08	8260B
Chloroform	< 2			ug/l	8/27/08	8260B
1,1,1-Trichloroethane	< 2			ug/l	8/27/08	8260B
Carbon tetrachloride	< 2			ug/l	8/27/08	8260B
1,1-Dichloropropene	< 2			ug/l	8/27/08	8260B
Benzene	< 1	20 (99 %R)	21 (104 %R) (5 RPD)	ug/l	8/27/08	8260B
1,2-Dichloroethane	< 2			ug/l	8/27/08	8260B
Trichloroethene	< 2	19 (97 %R)	20 (102 %R) (5 RPD)	ug/l	8/27/08	8260B
1,2-Dichloropropane	< 2			ug/l	8/27/08	8260B
Dibromomethane	< 2			ug/l	8/27/08	8260B
Bromodichloromethane	< 0.5			ug/l	8/27/08	8260B
4-Methyl-2-pentanone(MIBK)	< 10			ug/l	8/27/08	8260B
cis-1,3-Dichloropropene	< 2			ug/l	8/27/08	8260B
Toluene	< 1	19 (94 %R)	20 (99 %R) (5 RPD)	ug/l	8/27/08	8260B
trans-1,3-Dichloropropene	< 2			ug/l	8/27/08	8260B
1,1,2-Trichloroethane	< 2			ug/l	8/27/08	8260B
2-Hexanone	< 10			ug/l	8/27/08	8260B
Tetrachloroethene	< 2			ug/l	8/27/08	8260B
1,3-Dichloropropane	< 2			ug/l	8/27/08	8260B
Dibromochloromethane	< 2			ug/l	8/27/08	8260B
1,2-Dibromoethane(EDB)	< 2			ug/l	8/27/08	8260B
Chlorobenzene	< 2	20 (102 %R)	21 (106 %R) (4 RPD)	ug/l	8/27/08	8260B

LABORATORY REPORT

Eastern Analytical, Inc. ID#:72277 **Batch ID:**

Client: **The Johnson Company** Client Designation: **Fonda | 1-1470-13**

QC Report

Parameter Name	Blank	LCS	LCS Dup	Units	Date of Analysis	Method
1,1,1,2-Tetrachloroethane	< 2			ug/l	8/27/08	8260B
Ethylbenzene	< 1			ug/l	8/27/08	8260B
mp-Xylene	< 1			ug/l	8/27/08	8260B
o-Xylene	< 1			ug/l	8/27/08	8260B
Styrene	< 1			ug/l	8/27/08	8260B
Bromoform	< 2			ug/l	8/27/08	8260B
IsoPropylbenzene	< 1			ug/l	8/27/08	8260B
Bromobenzene	< 2			ug/l	8/27/08	8260B
1,1,2,2-Tetrachloroethane	< 2			ug/l	8/27/08	8260B
1,2,3-Trichloropropane	< 2			ug/l	8/27/08	8260B
n-Propylbenzene	< 1			ug/l	8/27/08	8260B
2-Chlorotoluene	< 2			ug/l	8/27/08	8260B
4-Chlorotoluene	< 2			ug/l	8/27/08	8260B
1,3,5-Trimethylbenzene	< 1			ug/l	8/27/08	8260B
tert-Butylbenzene	< 1			ug/l	8/27/08	8260B
1,2,4-Trimethylbenzene	< 1			ug/l	8/27/08	8260B
sec-Butylbenzene	< 1			ug/l	8/27/08	8260B
1,3-Dichlorobenzene	< 1			ug/l	8/27/08	8260B
p-Isopropyltoluene	< 1			ug/l	8/27/08	8260B
1,4-Dichlorobenzene	< 1			ug/l	8/27/08	8260B
1,2-Dichlorobenzene	< 1			ug/l	8/27/08	8260B
n-Butylbenzene	< 1			ug/l	8/27/08	8260B
1,2-Dibromo-3-chloropropane	< 2			ug/l	8/27/08	8260B
1,3,5-Trichlorobenzene	< 1			ug/l	8/27/08	8260B
1,2,4-Trichlorobenzene	< 1			ug/l	8/27/08	8260B
Hexachlorobutadiene	< 0.5			ug/l	8/27/08	8260B
Naphthalene	< 5			ug/l	8/27/08	8260B
1,2,3-Trichlorobenzene	< 1			ug/l	8/27/08	8260B
4-Bromofluorobenzene (surr)	96 %R	101 %R	101 %R	% Rec	8/27/08	8260B
1,2-Dichlorobenzene-d4 (surr)	103 %R	99 %R	100 %R	% Rec	8/27/08	8260B
Toluene-d8 (surr)	97 %R	98 %R	98 %R	% Rec	8/27/08	8260B

LABORATORY REPORT

Eastern Analytical, Inc. ID#:72277 **Batch ID:**

Client: **The Johnson Company** Client Designation: **Fonda | 1-1470-13**

QC Report

Parameter Name	Blank	LCS	LCS Dup	Units	Date of Analysis	Method
Dichlorodifluoromethane	< 0.1			mg/kg	8/27/08	8260B
Chloromethane	< 0.1			mg/kg	8/27/08	8260B
Vinyl chloride	< 0.1			mg/kg	8/27/08	8260B
Bromomethane	< 0.1			mg/kg	8/27/08	8260B
Chloroethane	< 0.1			mg/kg	8/27/08	8260B
Trichlorofluoromethane	< 0.1			mg/kg	8/27/08	8260B
Diethyl Ether	< 0.05			mg/kg	8/27/08	8260B
Acetone	< 2			mg/kg	8/27/08	8260B
1,1-Dichloroethene	< 0.05	1.1 (112 %R)	1.2 (124 %R) (10 RPD)	mg/kg	8/27/08	8260B
tert-Butyl Alcohol (TBA)	< 2			mg/kg	8/27/08	8260B
Methylene chloride	< 0.1			mg/kg	8/27/08	8260B
Carbon disulfide	< 0.1			mg/kg	8/27/08	8260B
Methyl-t-butyl ether(MTBE)	< 0.1			mg/kg	8/27/08	8260B
Ethyl-t-butyl ether(ETBE)	< 0.1			mg/kg	8/27/08	8260B
Isopropyl ether(DIPE)	< 0.1			mg/kg	8/27/08	8260B
tert-amyl methyl ether(TAME)	< 0.1			mg/kg	8/27/08	8260B
trans-1,2-Dichloroethene	< 0.05			mg/kg	8/27/08	8260B
1,1-Dichloroethane	< 0.05			mg/kg	8/27/08	8260B
2,2-Dichloropropane	< 0.05			mg/kg	8/27/08	8260B
cis-1,2-Dichloroethene	< 0.05			mg/kg	8/27/08	8260B
2-Butanone(MEK)	< 0.5			mg/kg	8/27/08	8260B
Bromochloromethane	< 0.05			mg/kg	8/27/08	8260B
Tetrahydrofuran(THF)	< 0.5			mg/kg	8/27/08	8260B
Chloroform	< 0.05			mg/kg	8/27/08	8260B
1,1,1-Trichloroethane	< 0.05			mg/kg	8/27/08	8260B
Carbon tetrachloride	< 0.05			mg/kg	8/27/08	8260B
1,1-Dichloropropene	< 0.05			mg/kg	8/27/08	8260B
Benzene	< 0.05	1.2 (122 %R)	1.3 (134 %R) (9 RPD)	mg/kg	8/27/08	8260B
1,2-Dichloroethane	< 0.05			mg/kg	8/27/08	8260B
Trichloroethene	< 0.05	1.1 (112 %R)	1.3 (125 %R) (11 RPD)	mg/kg	8/27/08	8260B
1,2-Dichloropropane	< 0.05			mg/kg	8/27/08	8260B
Dibromomethane	< 0.05			mg/kg	8/27/08	8260B
Bromodichloromethane	< 0.05			mg/kg	8/27/08	8260B
4-Methyl-2-pentanone(MIBK)	< 0.5			mg/kg	8/27/08	8260B
cis-1,3-Dichloropropene	< 0.05			mg/kg	8/27/08	8260B
Toluene	< 0.05	1.1 (112 %R)	1.2 (124 %R) (10 RPD)	mg/kg	8/27/08	8260B
trans-1,3-Dichloropropene	< 0.05			mg/kg	8/27/08	8260B
1,1,2-Trichloroethane	< 0.05			mg/kg	8/27/08	8260B
2-Hexanone	< 0.1			mg/kg	8/27/08	8260B
Tetrachloroethene	< 0.05			mg/kg	8/27/08	8260B
1,3-Dichloropropane	< 0.05			mg/kg	8/27/08	8260B
Dibromochloromethane	< 0.05			mg/kg	8/27/08	8260B
1,2-Dibromoethane(EDB)	< 0.05			mg/kg	8/27/08	8260B
Chlorobenzene	< 0.05	1.2 (117 %R)	1.3 (131 %R) (11 RPD)	mg/kg	8/27/08	8260B

LABORATORY REPORT

Eastern Analytical, Inc. ID#:72277 **Batch ID:**

Client: **The Johnson Company** Client Designation: **Fonda | 1-1470-13**

QC Report

Parameter Name	Blank	LCS	LCS Dup	Units	Date of Analysis	Method
1,1,1,2-Tetrachloroethane	< 0.05			mg/kg	8/27/08	8260B
Ethylbenzene	< 0.05			mg/kg	8/27/08	8260B
mp-Xylene	< 0.05			mg/kg	8/27/08	8260B
o-Xylene	< 0.05			mg/kg	8/27/08	8260B
Styrene	< 0.05			mg/kg	8/27/08	8260B
Bromoform	< 0.05			mg/kg	8/27/08	8260B
IsoPropylbenzene	< 0.05			mg/kg	8/27/08	8260B
Bromobenzene	< 0.05			mg/kg	8/27/08	8260B
1,1,2,2-Tetrachloroethane	< 0.05			mg/kg	8/27/08	8260B
1,2,3-Trichloropropane	< 0.05			mg/kg	8/27/08	8260B
n-Propylbenzene	< 0.05			mg/kg	8/27/08	8260B
2-Chlorotoluene	< 0.05			mg/kg	8/27/08	8260B
4-Chlorotoluene	< 0.05			mg/kg	8/27/08	8260B
1,3,5-Trimethylbenzene	< 0.05			mg/kg	8/27/08	8260B
tert-Butylbenzene	< 0.05			mg/kg	8/27/08	8260B
1,2,4-Trimethylbenzene	< 0.05			mg/kg	8/27/08	8260B
sec-Butylbenzene	< 0.05			mg/kg	8/27/08	8260B
1,3-Dichlorobenzene	< 0.05			mg/kg	8/27/08	8260B
p-Isopropyltoluene	< 0.05			mg/kg	8/27/08	8260B
1,4-Dichlorobenzene	< 0.05			mg/kg	8/27/08	8260B
1,2-Dichlorobenzene	< 0.05			mg/kg	8/27/08	8260B
n-Butylbenzene	< 0.05			mg/kg	8/27/08	8260B
1,2-Dibromo-3-chloropropane	< 0.05			mg/kg	8/27/08	8260B
1,3,5-Trichlorobenzene	< 0.05			mg/kg	8/27/08	8260B
1,2,4-Trichlorobenzene	< 0.05			mg/kg	8/27/08	8260B
Hexachlorobutadiene	< 0.05			mg/kg	8/27/08	8260B
Naphthalene	< 0.1			mg/kg	8/27/08	8260B
1,2,3-Trichlorobenzene	< 0.05			mg/kg	8/27/08	8260B
4-Bromofluorobenzene (surr)	100 %R	97 %R	97 %R	% Rec	8/27/08	8260B
1,2-Dichlorobenzene-d4 (surr)	102 %R	101 %R	102 %R	% Rec	8/27/08	8260B
Toluene-d8 (surr)	97 %R	97 %R	95 %R	% Rec	8/27/08	8260B

LABORATORY REPORT

Eastern Analytical, Inc. ID#:72277 **Batch ID:**

Client: **The Johnson Company** Client Designation: **Fonda | 1-1470-13**

QC Report

Parameter Name	Blank	LCS	LCS Dup	Units	Date of Analysis	Method
Dichlorodifluoromethane	< 0.1			mg/kg	8/28/08	8260B
Chloromethane	< 0.1			mg/kg	8/28/08	8260B
Vinyl chloride	< 0.1			mg/kg	8/28/08	8260B
Bromomethane	< 0.1			mg/kg	8/28/08	8260B
Chloroethane	< 0.1			mg/kg	8/28/08	8260B
Trichlorofluoromethane	< 0.1			mg/kg	8/28/08	8260B
Diethyl Ether	< 0.05			mg/kg	8/28/08	8260B
Acetone	< 2			mg/kg	8/28/08	8260B
1,1-Dichloroethene	< 0.05	1.0 (100 %R)	1.0 (100 %R) (0 RPD)	mg/kg	8/28/08	8260B
tert-Butyl Alcohol (TBA)	< 2			mg/kg	8/28/08	8260B
Methylene chloride	< 0.1			mg/kg	8/28/08	8260B
Carbon disulfide	< 0.1			mg/kg	8/28/08	8260B
Methyl-t-butyl ether(MTBE)	< 0.1			mg/kg	8/28/08	8260B
Ethyl-t-butyl ether(ETBE)	< 0.1			mg/kg	8/28/08	8260B
Isopropyl ether(DIPE)	< 0.1			mg/kg	8/28/08	8260B
tert-amyl methyl ether(TAME)	< 0.1			mg/kg	8/28/08	8260B
trans-1,2-Dichloroethene	< 0.05			mg/kg	8/28/08	8260B
1,1-Dichloroethane	< 0.05			mg/kg	8/28/08	8260B
2,2-Dichloropropane	< 0.05			mg/kg	8/28/08	8260B
cis-1,2-Dichloroethene	< 0.05			mg/kg	8/28/08	8260B
2-Butanone(MEK)	< 0.5			mg/kg	8/28/08	8260B
Bromochloromethane	< 0.05			mg/kg	8/28/08	8260B
Tetrahydrofuran(THF)	< 0.5			mg/kg	8/28/08	8260B
Chloroform	< 0.05			mg/kg	8/28/08	8260B
1,1,1-Trichloroethane	< 0.05			mg/kg	8/28/08	8260B
Carbon tetrachloride	< 0.05			mg/kg	8/28/08	8260B
1,1-Dichloropropene	< 0.05			mg/kg	8/28/08	8260B
Benzene	< 0.05	1.1 (110 %R)	1.1 (114 %R) (4 RPD)	mg/kg	8/28/08	8260B
1,2-Dichloroethane	< 0.05			mg/kg	8/28/08	8260B
Trichloroethene	< 0.05	1.0 (103 %R)	1.1 (107 %R) (4 RPD)	mg/kg	8/28/08	8260B
1,2-Dichloropropane	< 0.05			mg/kg	8/28/08	8260B
Dibromomethane	< 0.05			mg/kg	8/28/08	8260B
Bromodichloromethane	< 0.05			mg/kg	8/28/08	8260B
4-Methyl-2-pentanone(MIBK)	< 0.5			mg/kg	8/28/08	8260B
cis-1,3-Dichloropropene	< 0.05			mg/kg	8/28/08	8260B
Toluene	< 0.05	1.0 (104 %R)	1.1 (111 %R) (7 RPD)	mg/kg	8/28/08	8260B
trans-1,3-Dichloropropene	< 0.05			mg/kg	8/28/08	8260B
1,1,2-Trichloroethane	< 0.05			mg/kg	8/28/08	8260B
2-Hexanone	< 0.1			mg/kg	8/28/08	8260B
Tetrachloroethene	< 0.05			mg/kg	8/28/08	8260B
1,3-Dichloropropane	< 0.05			mg/kg	8/28/08	8260B
Dibromochloromethane	< 0.05			mg/kg	8/28/08	8260B
1,2-Dibromoethane(EDB)	< 0.05			mg/kg	8/28/08	8260B
Chlorobenzene	< 0.05	1.1 (110 %R)	1.2 (116 %R) (5 RPD)	mg/kg	8/28/08	8260B

LABORATORY REPORT

Eastern Analytical, Inc. ID#:72277 **Batch ID:**

Client: **The Johnson Company** Client Designation: **Fonda | 1-1470-13**

QC Report

Parameter Name	Blank	LCS	LCS Dup	Units	Date of Analysis	Method
1,1,1,2-Tetrachloroethane	< 0.05			mg/kg	8/28/08	8260B
Ethylbenzene	< 0.05			mg/kg	8/28/08	8260B
mp-Xylene	< 0.05			mg/kg	8/28/08	8260B
o-Xylene	< 0.05			mg/kg	8/28/08	8260B
Styrene	< 0.05			mg/kg	8/28/08	8260B
Bromoform	< 0.05			mg/kg	8/28/08	8260B
isoPropylbenzene	< 0.05			mg/kg	8/28/08	8260B
Bromobenzene	< 0.05			mg/kg	8/28/08	8260B
1,1,2,2-Tetrachloroethane	< 0.05			mg/kg	8/28/08	8260B
1,2,3-Trichloropropane	< 0.05			mg/kg	8/28/08	8260B
n-Propylbenzene	< 0.05			mg/kg	8/28/08	8260B
2-Chlorotoluene	< 0.05			mg/kg	8/28/08	8260B
4-Chlorotoluene	< 0.05			mg/kg	8/28/08	8260B
1,3,5-Trimethylbenzene	< 0.05			mg/kg	8/28/08	8260B
tert-Butylbenzene	< 0.05			mg/kg	8/28/08	8260B
1,2,4-Trimethylbenzene	< 0.05			mg/kg	8/28/08	8260B
sec-Butylbenzene	< 0.05			mg/kg	8/28/08	8260B
1,3-Dichlorobenzene	< 0.05			mg/kg	8/28/08	8260B
p-Isopropyltoluene	< 0.05			mg/kg	8/28/08	8260B
1,4-Dichlorobenzene	< 0.05			mg/kg	8/28/08	8260B
1,2-Dichlorobenzene	< 0.05			mg/kg	8/28/08	8260B
n-Butylbenzene	< 0.05			mg/kg	8/28/08	8260B
1,2-Dibromo-3-chloropropane	0.05			mg/kg	8/28/08	8260B
1,3,5-Trichlorobenzene	< 0.05			mg/kg	8/28/08	8260B
1,2,4-Trichlorobenzene	< 0.05			mg/kg	8/28/08	8260B
Hexachlorobutadiene	< 0.05			mg/kg	8/28/08	8260B
Naphthalene	< 0.1			mg/kg	8/28/08	8260B
1,2,3-Trichlorobenzene	< 0.05			mg/kg	8/28/08	8260B
4-Bromofluorobenzene (surr)	99 %R	99 %R	97 %R	% Rec	8/28/08	8260B
1,2-Dichlorobenzene-d4 (surr)	88 %R	92 %R	87 %R	% Rec	8/28/08	8260B
Toluene-d8 (surr)	98 %R	97 %R	96 %R	% Rec	8/28/08	8260B

LABORATORY REPORT

Eastern Analytical, Inc. ID#:72277 **Batch ID:**

Client: **The Johnson Company** Client Designation: **Fonda | 1-1470-13**

Volatile Organic Compounds QC limits and Narrative Summary

Matrix:	Solid	RPD	Aqueous	RPD
Units:	%	%	%	%
EPA Method	8260B		8260B	
Surrogate Recovery				
4-Bromofluorobenzene	74-121		86-115	
1,2-Dichlorobenzene-D4	80-120		80-120	
Toluene-d8	70-130		70-130	
Matrix Spike Recovery				
1,1-Dichloroethene	59-172	30	61-145	20
Trichloroethene	62-137	30	71-120	20
Benzene	66-142	30	76-127	20
Toluene	59-139	30	76-125	20
Chlorobenzene	60-133	30	75-130	20

Samples were extracted and analyzed within holding time limits.

Instrumentation was calibrated in accordance with the method requirements.

The method blanks were free of contamination at the reporting limits.

Sample surrogate recoveries met the above stated criteria.

The associated matrix spikes and/or Laboratory Control Samples met acceptance criteria.

There were no exceptions in the analyses, unless noted.

Page 1 of 3 Chlorinated only

CHAIN-OF-CUSTODY RECORD

72277

BOLD FIELDS REQUIRED. PLEASE CIRCLE REQUESTED ANALYSIS.

SAMPLE I.D.	SAMPLING DATE/TIME *IF COMPOSITE, INDICATE BOTH START & FINISH DATE/TIME	MATRIX (SEE BELOW)	GRAB/*COMPOSITE	VOC: 524.2 BTEX; 524.2 MTBE ONLY; 8260B OXY; VOC; 1,4 DIOXANE; EDB; DBCP	8021B BTEX HALOS	8015B GRO MEGRO MAVPH	SVOC: 8270C 625 SVOC; ABN A BN PAH	TPH8100 L1 L2	8015B DRO MEDRO MAEPH	608 PEST/PCB; PEST 8081A PCB 8082	OIL & GREASE 1664 TPH 1664	TCLP: TCLP 1311 ABN METALS; VOC PEST HERB	DISSOLVED METALS (LIST BELOW)	TOTAL METALS (LIST BELOW)	INORGANICS: TSS TDS SPEC. COND.	BR CL F SO_4; NO_2 NO_3 NO_2/NO_3	BOD CBOD T. ALK.	TKN NH_3 T. PHOS.	pH T. RES. CHLORINE	COD PHENOLS TOC	TOTAL CYANIDE TOTAL SULFIDE	REACTIVE CYANIDE REACTIVE SULFIDE	FLASHPOINT IGNITABILITY	MICRO: T. COLIFORM E. COLI; E. COLIFORM	ENTEROCOCCI HETEROTROPHIC PLATE COUNT	OTHER	# OF CONTAINERS	NOTES MEOH VIAL #
TRIP Blank	8/12/08 /0845	LAB		2																								
SC-11 (7-8')	8/14/08 /0900	S	G	1																								
SC-14 (2.5-3.5')	/0930	S	G	1																								
SC-14 (7-8')	/0935	S	G	1																								
SC-9 (2.5-3.5')	/1000	S	G	1																								
SC-9 (7-7.8')	/1005	S	G	1																								
SC-12 (2.5-3.5')	/1030	S	G	1																								
SC-12 (7-8')	/1035	S	G	1																								
SC-Dup	/1200	S	G	1																								
SC-15 (7-8')	/1100	S	G	1																								

MATRIX: A-AIR; S-SOIL; GW-GROUND WATER; SW-SURFACE WATER; DW-DRINKING WATER; WW-WASTE WATER

PRESERVATIVE: H-HCL; N-HNO_3; S-H_2SO_4; Na-NaOH; M-MEOH

PROJECT MANAGER: Rhonda Kay / Kurt Muller

COMPANY: The Johnson Co

ADDRESS: 100 State St #600

CITY: Montpelier STATE: VT ZIP: 05602

PHONE: 802-229-4600 EXT.:

FAX: 229-5876

E-MAIL: rtk@jcomail.com / jkm@jcomail.com

SITE NAME: FONDA

PROJECT #: 1-1470-13

STATE: NH MA ME (VT) OTHER:

IS YOUR PROJECT RGP? Y / N

QUOTE #: PO #:

DATE NEEDED: STAND. TAT

QA/QC REPORTING LEVEL: A B C OR MA MCP PRESUMPTIVE CERTAINTY

REPORTING OPTIONS: PRELIM (YES) OR NO; IF YES: FAX OR (PDF)

ELECTRONIC OPTIONS: NO FAX (E-MAIL) PDF EQUIS

TEMP. 2.3 °C ICE? (YES) NO

SAMPLER(S): Kurt Muller

RELINQUISHED BY:	DATE:	TIME:	RECEIVED BY:
[signature]	8/18/08	1530	
Custody Seal	8/19/08	1100	[signature]

METALS: 8 RCRA 13 PP FE, MN PB, CU

OTHER METALS:

DISSOLVED METALS FIELD FILTERED? YES NO

NOTES: (IE: SPECIAL DETECTION LIMITS, BILLING INFO, IF DIFFERENT)

8260 B Chlorinated only

eastern analytical, inc. professional laboratory services
25 CHENELL DRIVE | CONCORD, NH 03301 | TEL 603.228.0525 | 1.800.287.0525 | FAX: 603.228.4591 | E-MAIL: CUSTOMER_SERVICE@EAILABS.COM | WWW.EAILABS.COM

(WHITE: ORIGINAL GREEN: PROJECT MANAGER)

Chlor... ONLY

CHAIN-OF-CUSTODY RECORD

72277

BOLD FIELDS REQUIRED. PLEASE CIRCLE REQUESTED ANALYSIS.

Sample I.D.	Sampling Date/Time *If Composite, Indicate Both Start & Finish Date/Time	Matrix (see below)	Grab/*Composite	VOC: 524.2 524.2 BTEX / 8260B 624 VOCs / 1,4 Dioxane EDB DBCP / 8021B BTEX HALOS / 8015B GRO MEGRO MAVPH	SVOC: 8270C 625 SVOCs ABN A BN PAH / TPH8100 LI L2 / 8015B DRO MEDRO MAEPH / 608 PEST/PCB PEST 8081A PCB 8082 / Oil & Grease 1664 TPH 1664	TCLP: TCLP 1311 ABN Metals VOC Pest Herb	Metals: Dissolved Metals (list below) / Total Metals (list below)	Inorganics: TS TSS TDS Spec. Con. / Br Cl F SO_4 NO_2 NO_3 NO_2/NO_3 / BOD CBOD T. Alk. / TKN NH_3 T. Phos. / pH T. Res. Chlorine / COD Phenols TOC / Total Cyanide Total Sulfide / Reactive Cyanide Reactive Sulfide Flashpoint Ignitability	Micro: T. Coliform E. Coli / F. Coliform Enterococci Heterotrophic Plate Count	Other	# of Containers	Notes MeOH Vial #
SC-13 (7-8')	8/14/08 1130	S	G	1								
SC-10 (2.5-3.5')	1200	S	G	1								
SC-10 (7-8')	1205	S	G	1								
SC-16 (7-8')	1230	S	G	1								
SCMW-12 (7-8')	1300	S	G	1								
TRIP Blank	exp 11/11/08	LAB		1								26635

MATRIX: A-AIR; S-SOIL; GW-GROUND WATER; SW-SURFACE WATER; DW-DRINKING WATER; WW-WASTE WATER

PRESERVATIVE: H-HCL; N-HNO_3; S-H_2SO_4; Na-NaOH; M-MEOH

PROJECT MANAGER: See page 1 of 3

COMPANY:

ADDRESS:

CITY: STATE: ZIP:

PHONE: EXT.:

FAX:

E-MAIL:

SITE NAME:

PROJECT #:

STATE: NH MA ME VT OTHER:

IS YOUR PROJECT RGP? Y / N

QUOTE #: PO #:

DATE NEEDED: Standard TAT

QA/QC REPORTING LEVEL

A B C

OR

MA MCP

PRESUMPTIVE CERTAINTY

REPORTING OPTIONS

PRELIMS: YES OR NO

IF YES: FAX OR PDF

ELECTRONIC OPTIONS

NO FAX E-MAIL PDF EQUIS

TEMP. 2-3 °C

ICE? YES NO

SAMPLER(S): KUETMUNER (JKM)

RELINQUISHED BY:	DATE:	TIME:	RECEIVED BY:
[signature]	8/18/08	1530	
Custody Seal	8/19/08	1100	[signature]

METALS: 8 RCRA 13 PP FE, MN PB, CU

OTHER METALS:

DISSOLVED METALS FIELD FILTERED? YES NO

NOTES: (IE: SPECIAL DETECTION LIMITS, BILLING INFO, IF DIFFERENT)

8260B Chlorinated Only

eastern analytical, inc.
professional laboratory services
25 CHENELL DRIVE | CONCORD, NH 03301 | TEL: 603.228.0525 | 1.800.287.0525 | FAX: 603.228.4591 | E-MAIL: CUSTOMER_SERVICE@EAILABS.COM | WWW.EAILABS.COM

(WHITE: ORIGINAL GREEN: PROJECT MANAGER)

3/3

12211

7012 16

CHAIN OF CUSTODY RECORD

Client / Project Name	Project Location
Fonda	St. Albans, VT
Project No.	**Field Logbook No.**
1-1470-13	
Sampler: (Signature)	**Chain of Custody Tape No.**
SEIY	7012

ANALYZES: EPA 8260B (Chlorinated only) 2 x 40 ml VOAs (HCl preserv.)

Sample No. / Identification	Date	Time	Lab Sample Number	Type of Sample	EPA 8260B (Chlorinated only) 2 x 40 ml VOAs (HCl preserv.)						REMARKS
MW-12	8/18/08	1430		Groundwater	2						
MW-6	8/18/08	1255		Groundwater	2						
MW-4	8/18/08	1337		Groundwater	2						
MW-3	8/18/08	1450		Groundwater	2						
Dup-Aug	8/18/08	1430		Groundwater	2						
Conv-FD	8/14/08	10:15	* on Hold								

Relinquished by: (Signature)	Date	Time	Received by: (Signature)	Date	Time
	8/18/08	1530			
Relinquished by: (Signature)	**Date**	**Time**	**Received for Laboratory: (Signature)**	**Date**	**Time**
Custody Seal	8/19/08	1100	Chris Johnson		
Sample Disposal Method:			**Disposed of by: (Signature)**	**Date**	**Time**

SAMPLE COLLECTOR

100 State Street, Suite 600
Montpelier, VT 05602
(802) 229-4600
Fax (802) 229-5876

THE JOHNSON COMPANY, INC.
Environmental Sciences and Engineering

ANALYTICAL LABORATORY

Eastern Analytical

2-3°C on ice

* Release and analyze per customer — PM — 9/3/08

Shipper ID #

WHITE - To accompany sample to the lab and returned to the Johnson Co. YELLOW - Lab copy PINK - Transporter copy GOLD - Sampler copy

Source Code: NEBS CUSTOM printing service 1-800-548-8507 NEBS Inc. Pelham/Salem, NH 03076 www.nebs.com

PHOENIX
Environmental Laboratories, Inc.

RECEIVED
JUL - 3 2008
THE JOHNSON COMPANY, INC.
MONTPELIER, VT

Monday, June 30, 2008

Attn: Ms. Rhonda Kay
The Johnson Company
100 State St
Suite 600
Montpelier,VT 05602

Client ID: FONDA 1-1470-13
Sample ID#s: AQ44023 - AQ44085

This laboratory is in compliance with the QA/QC procedures outlined in EPA 600/4-79-019, Handbook for Analytical Quality in Water and Waste Water, March 1979, SW846 QA/QC and NELAC requirements of procedures used.

This report contains results for the parameters tested, under the sampling conditions described on the Chain Of Custody, as received by the laboratory.

If you have any questions concerning this testing, please do not hesitate to contact Phoenix Client Services at ext. 200.

Sincerely yours,

Phyllis Shiller

Phyllis Shiller
Laboratory Director

CT Lab Registration #PH-0618
MA Lab Registration #MA-CT-007
NY Lab Registration #11301
RI Lab Registration #63
NH Lab Registration #213693-A,B
ME Lab Registration #CT-007
NJ Lab Registration #CT-003
PA Lab Registration #68-03530

587 East Middle Turnpike, P.O. Box 370, Manchester, CT 06040
Telephone (860) 645-1102 ▪ Fax (860) 645-0823

PHOENIX

Environmental Laboratories, Inc.
587 East Middle Turnpike, P.O.Box 370, Manchester, CT 06040
Tel. (860) 645-1102 Fax (860) 645-0823

ACCREDITED IN ACCORDANCE WITH nelac
NY # 11301

Analysis Report

July 01, 2008

FOR: Attn: Ms. Rhonda Kay
The Johnson Company
100 State St
Suite 600
Montpelier,VT 05602

Sample Information		Custody Information		Date	Time
Matrix:	SOLID	Collected by:	SMD	06/19/08	9:50
Location Code:	JHNSNCO	Received by:	LP	06/20/08	11:30
Rush Request:		Analyzed by:	see "By" below		
P.O.#:	1-1470-13				

Laboratory Data

SDG I.D.: GAQ44023
Phoenix I.D.: AQ44023

Client ID: FONDA 1-1470-13 B#1 03,04,P3,P4

Parameter	Result	RL	Units	Date	Time	By	Reference
Percent Solid	100	1	%	06/20/08		LP	E160.3
Soil Extraction for PCB	Completed			06/24/08		IJ/K	SW3540
Polychlorinated Biphenyls							
PCB-1016	ND	330	ug/Kg	06/25/08		MH	SW 8082
PCB-1221	ND	330	ug/Kg	06/25/08		MH	SW 8082
PCB-1232	ND	330	ug/Kg	06/25/08		MH	SW 8082
PCB-1242	ND	330	ug/Kg	06/25/08		MH	SW 8082
PCB-1248	ND	330	ug/Kg	06/25/08		MH	SW 8082
PCB-1254	1100	330	ug/Kg	06/25/08		MH	SW 8082
PCB-1260	ND	330	ug/Kg	06/25/08		MH	SW 8082
PCB-1262	ND	330	ug/Kg	06/25/08		MH	SW 8082
PCB-1268	ND	330	ug/Kg	06/25/08		MH	SW 8082
QA/QC Surrogates							
% DCBP	98		%	06/25/08		MH	SW 8082
% TCMX	90		%	06/25/08		MH	SW 8082

Comments:

If there are any questions regarding this data, please call Phoenix Client Services at extension 200.
ND=Not detected BDL=Below Detection Level RL=Reporting Level

Phyllis Shiller

Phyllis Shiller, Laboratory Director
July 01, 2008

PHOENIX
Environmental Laboratories, Inc.
587 East Middle Turnpike, P.O.Box 370, Manchester, CT 06040
Tel. (860) 645-1102 Fax (860) 645-0823

ACCREDITED IN ACCORDANCE WITH nelac
NY # 11301

Analysis Report

July 01, 2008

FOR: Attn: Ms. Rhonda Kay
The Johnson Company
100 State St
Suite 600
Montpelier,VT 05602

Sample Information		Custody Information		Date	Time
Matrix:	SOLID	Collected by:	SMD	06/19/08	9:52
Location Code:	JHNSNCO	Received by:	LP	06/20/08	11:30
Rush Request:		Analyzed by:	see "By" below		
P.O.#:	1-1470-13				

Laboratory Data

SDG I.D.: GAQ44023
Phoenix I.D.: AQ44024

Client ID: FONDA 1-1470-13 B#1 01,02,P1,P2

Parameter	Result	RL	Units	Date	Time	By	Reference
Percent Solid	100	1	%	06/20/08		LP	E160.3
Soil Extraction for PCB	Completed			06/24/08		IJ/K	SW3540
Polychlorinated Biphenyls							
PCB-1016	ND	330	ug/Kg	06/25/08		MH	SW 8082
PCB-1221	ND	330	ug/Kg	06/25/08		MH	SW 8082
PCB-1232	ND	330	ug/Kg	06/25/08		MH	SW 8082
PCB-1242	ND	330	ug/Kg	06/25/08		MH	SW 8082
PCB-1248	ND	330	ug/Kg	06/25/08		MH	SW 8082
PCB-1254	2400	330	ug/Kg	06/25/08		MH	SW 8082
PCB-1260	ND	330	ug/Kg	06/25/08		MH	SW 8082
PCB-1262	ND	330	ug/Kg	06/25/08		MH	SW 8082
PCB-1268	ND	330	ug/Kg	06/25/08		MH	SW 8082
QA/QC Surrogates							
% DCBP	98		%	06/25/08		MH	SW 8082
% TCMX	94		%	06/25/08		MH	SW 8082

Comments:

If there are any questions regarding this data, please call Phoenix Client Services at extension 200.
ND=Not detected BDL=Below Detection Level RL=Reporting Level

Phyllis Shiller

Phyllis Shiller, Laboratory Director
July 01, 2008

PHOENIX

Environmental Laboratories, Inc.
587 East Middle Turnpike, P.O.Box 370, Manchester, CT 06040
Tel. (860) 645-1102 Fax (860) 645-0823

ACCREDITED IN ACCORDANCE WITH nelac
NY # 11301

Analysis Report

July 01, 2008

FOR: Attn: Ms. Rhonda Kay
The Johnson Company
100 State St
Suite 600
Montpelier,VT 05602

Sample Information		Custody Information		Date	Time
Matrix:	SOLID	Collected by:	SMD	06/19/08	10:10
Location Code:	JHNSNCO	Received by:	LP	06/20/08	11:30
Rush Request:		Analyzed by:	see "By" below		
P.O.#:	1-1470-13				

SDG I.D.: GAQ44023
Phoenix I.D.: AQ44025

Laboratory Data

Client ID: FONDA 1-1470-13 B#1 Q1,Q2,R1,R2

Parameter	Result	RL	Units	Date	Time	By	Reference
Percent Solid	100	1	%	06/20/08		LP	E160.3
Soil Extraction for PCB	Completed			06/24/08		IJ/K	SW3540
Polychlorinated Biphenyls							
PCB-1016	ND	330	ug/Kg	06/25/08		MH	SW 8082
PCB-1221	ND	330	ug/Kg	06/25/08		MH	SW 8082
PCB-1232	ND	330	ug/Kg	06/25/08		MH	SW 8082
PCB-1242	ND	330	ug/Kg	06/25/08		MH	SW 8082
PCB-1248	ND	330	ug/Kg	06/25/08		MH	SW 8082
PCB-1254	3300	330	ug/Kg	06/25/08		MH	SW 8082
PCB-1260	ND	330	ug/Kg	06/25/08		MH	SW 8082
PCB-1262	ND	330	ug/Kg	06/25/08		MH	SW 8082
PCB-1268	ND	330	ug/Kg	06/25/08		MH	SW 8082
QA/QC Surrogates							
% DCBP	110		%	06/25/08		MH	SW 8082
% TCMX	96		%	06/25/08		MH	SW 8082

Comments:

If there are any questions regarding this data, please call Phoenix Client Services at extension 200.
ND=Not detected BDL=Below Detection Level RL=Reporting Level

Phyllis Shiller

Phyllis Shiller, Laboratory Director
July 01, 2008

PHOENIX

Environmental Laboratories, Inc.
587 East Middle Turnpike, P.O.Box 370, Manchester, CT 06040
Tel. (860) 645-1102 Fax (860) 645-0823

ACCREDITED IN ACCORDANCE WITH nelac
NY # 11301

Analysis Report

July 01, 2008

FOR: Attn: Ms. Rhonda Kay
The Johnson Company
100 State St
Suite 600
Montpelier,VT 05602

Sample Information		Custody Information		Date	Time
Matrix:	SOLID	Collected by:	SMD	06/19/08	10:12
Location Code:	JHNSNCO	Received by:	LP	06/20/08	11:30
Rush Request:		Analyzed by:	see "By" below		
P.O.#:	1-1470-13				

SDG I.D.: GAQ44023
Phoenix I.D.: AQ44026

Laboratory Data

Client ID: FONDA 1-1470-13 B#1 Q3,Q4,R3,R4

Parameter	Result	RL	Units	Date	Time	By	Reference
Percent Solid	100	1	%	06/20/08		LP	E160.3
Soil Extraction for PCB	Completed			06/24/08		IJ/K	SW3540
Polychlorinated Biphenyls							
PCB-1016	ND	330	ug/Kg	06/26/08		MH	SW 8082
PCB-1221	ND	330	ug/Kg	06/26/08		MH	SW 8082
PCB-1232	ND	330	ug/Kg	06/26/08		MH	SW 8082
PCB-1242	ND	330	ug/Kg	06/26/08		MH	SW 8082
PCB-1248	ND	330	ug/Kg	06/26/08		MH	SW 8082
PCB-1254	3500	330	ug/Kg	06/26/08		MH	SW 8082
PCB-1260	ND	330	ug/Kg	06/26/08		MH	SW 8082
PCB-1262	ND	330	ug/Kg	06/26/08		MH	SW 8082
PCB-1268	ND	330	ug/Kg	06/26/08		MH	SW 8082
QA/QC Surrogates							
% DCBP	109		%	06/26/08		MH	SW 8082
% TCMX	98		%	06/26/08		MH	SW 8082

Comments:

If there are any questions regarding this data, please call Phoenix Client Services at extension 200.

ND=Not detected BDL=Below Detection Level RL=Reporting Level

Phyllis Shiller

Phyllis Shiller, Laboratory Director
July 01, 2008

PHOENIX

Environmental Laboratories, Inc.
587 East Middle Turnpike, P.O.Box 370, Manchester, CT 06040
Tel. (860) 645-1102 Fax (860) 645-0823

ACCREDITED IN ACCORDANCE WITH nelac
NY # 11301

Analysis Report

July 01, 2008

FOR: Attn: Ms. Rhonda Kay
The Johnson Company
100 State St
Suite 600
Montpelier,VT 05602

Sample Information		Custody Information		Date	Time
Matrix:	SOLID	Collected by:	SMD	06/19/08	10:16
Location Code:	JHNSNCO	Received by:	LP	06/20/08	11:30
Rush Request:		Analyzed by:	see "By" below		
P.O.#:	1-1470-13				

SDG I.D.: GAQ44023
Phoenix I.D.: AQ44027

Laboratory Data

Client ID: FONDA 1-1470-13 B#1 Q5,Q6,R5,R6

Parameter	Result	RL	Units	Date	Time	By	Reference
Percent Solid	100	1	%	06/20/08		LP	E160.3
Soil Extraction for PCB	Completed			06/24/08		IJ/K	SW3540
Polychlorinated Biphenyls							
PCB-1016	ND	320	ug/Kg	06/26/08		MH	SW 8082
PCB-1221	ND	320	ug/Kg	06/26/08		MH	SW 8082
PCB-1232	ND	320	ug/Kg	06/26/08		MH	SW 8082
PCB-1242	ND	320	ug/Kg	06/26/08		MH	SW 8082
PCB-1248	ND	320	ug/Kg	06/26/08		MH	SW 8082
PCB-1254	3900	320	ug/Kg	06/26/08		MH	SW 8082
PCB-1260	ND	320	ug/Kg	06/26/08		MH	SW 8082
PCB-1262	ND	320	ug/Kg	06/26/08		MH	SW 8082
PCB-1268	ND	320	ug/Kg	06/26/08		MH	SW 8082
QA/QC Surrogates							
% DCBP	105		%	06/26/08		MH	SW 8082
% TCMX	91		%	06/26/08		MH	SW 8082

Comments:

If there are any questions regarding this data, please call Phoenix Client Services at extension 200.

ND=Not detected BDL=Below Detection Level RL=Reporting Level

Phyllis Shiller

Phyllis Shiller, Laboratory Director
July 01, 2008

PHOENIX

Environmental Laboratories, Inc.
587 East Middle Turnpike, P.O.Box 370, Manchester, CT 06040
Tel. (860) 645-1102 Fax (860) 645-0823

ACCREDITED IN ACCORDANCE WITH nelac
NY # 11301

Analysis Report

July 01, 2008

FOR: Attn: Ms. Rhonda Kay
The Johnson Company
100 State St
Suite 600
Montpelier,VT 05602

Sample Information		Custody Information		Date	Time
Matrix:	SOLID	Collected by:	SMD	06/19/08	10:16
Location Code:	JHNSNCO	Received by:	LP	06/20/08	11:30
Rush Request:		Analyzed by:	see "By" below		
P.O.#:	1-1470-13				

Laboratory Data

SDG I.D.: GAQ44023
Phoenix I.D.: AQ44028

Client ID: FONDA 1-1470-13 B#1 DUPLICATE 3

Parameter	Result	RL	Units	Date	Time	By	Reference
Percent Solid	100	1	%	06/20/08		LP	E160.3
Soil Extraction for PCB	Completed			06/24/08		IJ/K	SW3540
Polychlorinated Biphenyls							
PCB-1016	ND	320	ug/Kg	06/26/08		MH	SW 8082
PCB-1221	ND	320	ug/Kg	06/26/08		MH	SW 8082
PCB-1232	ND	320	ug/Kg	06/26/08		MH	SW 8082
PCB-1242	ND	320	ug/Kg	06/26/08		MH	SW 8082
PCB-1248	ND	320	ug/Kg	06/26/08		MH	SW 8082
PCB-1254	4000	320	ug/Kg	06/26/08		MH	SW 8082
PCB-1260	ND	320	ug/Kg	06/26/08		MH	SW 8082
PCB-1262	ND	320	ug/Kg	06/26/08		MH	SW 8082
PCB-1268	ND	320	ug/Kg	06/26/08		MH	SW 8082
QA/QC Surrogates							
% DCBP	109		%	06/26/08		MH	SW 8082
% TCMX	92		%	06/26/08		MH	SW 8082

Comments:

If there are any questions regarding this data, please call Phoenix Client Services at extension 200.
ND=Not detected BDL=Below Detection Level RL=Reporting Level

Phyllis Shiller

Phyllis Shiller, Laboratory Director
July 01, 2008

PHOENIX

Environmental Laboratories, Inc.
587 East Middle Turnpike, P.O.Box 370, Manchester, CT 06040
Tel. (860) 645-1102 Fax (860) 645-0823

ACCREDITED IN ACCORDANCE WITH nelac
NY # 11301

Analysis Report

July 01, 2008

FOR: Attn: Ms. Rhonda Kay
The Johnson Company
100 State St
Suite 600
Montpelier,VT 05602

Sample Information		Custody Information		Date	Time
Matrix:	SOLID	Collected by:	SMD	06/19/08	10:50
Location Code:	JHNSNCO	Received by:	LP	06/20/08	11:30
Rush Request:		Analyzed by:	see "By" below		
P.O.#:	1-1470-13				

SDG I.D.: GAQ44023
Phoenix I.D.: AQ44029

Laboratory Data

Client ID: FONDA 1-1470-13 B#1 Q7,Q8,R7,R8

Parameter	Result	RL	Units	Date	Time	By	Reference
Percent Solid	100	1	%	06/20/08		LP	E160.3
Soil Extraction for PCB	Completed			06/24/08		IJ/K	SW3540
Polychlorinated Biphenyls							
PCB-1016	ND	330	ug/Kg	06/26/08		MH	SW 8082
PCB-1221	ND	330	ug/Kg	06/26/08		MH	SW 8082
PCB-1232	ND	330	ug/Kg	06/26/08		MH	SW 8082
PCB-1242	ND	330	ug/Kg	06/26/08		MH	SW 8082
PCB-1248	ND	330	ug/Kg	06/26/08		MH	SW 8082
PCB-1254	2700	330	ug/Kg	06/26/08		MH	SW 8082
PCB-1260	ND	330	ug/Kg	06/26/08		MH	SW 8082
PCB-1262	ND	330	ug/Kg	06/26/08		MH	SW 8082
PCB-1268	ND	330	ug/Kg	06/26/08		MH	SW 8082
QA/QC Surrogates							
% DCBP	118		%	06/26/08		MH	SW 8082
% TCMX	90		%	06/26/08		MH	SW 8082

Comments:

If there are any questions regarding this data, please call Phoenix Client Services at extension 200.
ND=Not detected BDL=Below Detection Level RL=Reporting Level

Phyllis Shiller

Phyllis Shiller, Laboratory Director
July 01, 2008

PHOENIX

Environmental Laboratories, Inc.
587 East Middle Turnpike, P.O.Box 370, Manchester, CT 06040
Tel. (860) 645-1102 Fax (860) 645-0823

ACCREDITED IN ACCORDANCE WITH nelac
NY # 11301

Analysis Report

July 01, 2008

FOR: Attn: Ms. Rhonda Kay
The Johnson Company
100 State St
Suite 600
Montpelier,VT 05602

Sample Information		Custody Information		Date	Time
Matrix:	SOLID	Collected by:	SMD	06/19/08	10:55
Location Code:	JHNSNCO	Received by:	LP	06/20/08	11:30
Rush Request:		Analyzed by:	see "By" below		
P.O.#:	1-1470-13				

SDG I.D.: GAQ44023
Phoenix I.D.: AQ44030

Laboratory Data

Client ID: FONDA 1-1470-13 B#1 S5,S6,T5,T6

Parameter	Result	RL	Units	Date	Time	By	Reference
Percent Solid	100	1	%	06/20/08		LP	E160.3
Soil Extraction for PCB	Completed			06/25/08		I/KE	SW3540
Polychlorinated Biphenyls							
PCB-1016	ND	6600	ug/Kg	06/27/08		MH	SW 8082
PCB-1221	ND	6600	ug/Kg	06/27/08		MH	SW 8082
PCB-1232	ND	6600	ug/Kg	06/27/08		MH	SW 8082
PCB-1242	ND	6600	ug/Kg	06/27/08		MH	SW 8082
PCB-1248	ND	6600	ug/Kg	06/27/08		MH	SW 8082
PCB-1254	48000	6600	ug/Kg	06/27/08		MH	SW 8082
PCB-1260	ND	6600	ug/Kg	06/27/08		MH	SW 8082
PCB-1262	ND	6600	ug/Kg	06/27/08		MH	SW 8082
PCB-1268	ND	6600	ug/Kg	06/27/08		MH	SW 8082
QA/QC Surrogates							
% DCBP	Diluted Out		%	06/27/08		MH	SW 8082
% TCMX	Diluted Out		%	06/27/08		MH	SW 8082

Comments:

If there are any questions regarding this data, please call Phoenix Client Services at extension 200.

ND=Not detected BDL=Below Detection Level RL=Reporting Level

Phyllis Shiller

Phyllis Shiller, Laboratory Director
July 01, 2008

PHOENIX
Environmental Laboratories, Inc.
587 East Middle Turnpike, P.O.Box 370, Manchester, CT 06040
Tel. (860) 645-1102 Fax (860) 645-0823

ACCREDITED IN ACCORDANCE WITH nelac
NY # 11301

Analysis Report

July 01, 2008

FOR: Attn: Ms. Rhonda Kay
The Johnson Company
100 State St
Suite 600
Montpelier,VT 05602

Sample Information		Custody Information		Date	Time
Matrix:	SOLID	Collected by:	SMD	06/19/08	11:01
Location Code:	JHNSNCO	Received by:	LP	06/20/08	11:30
Rush Request:		Analyzed by:	see "By" below		
P.O.#:	1-1470-13				

SDG I.D.: GAQ44023
Phoenix I.D.: AQ44031

Laboratory Data

Client ID: FONDA 1-1470-13 B#1 S3,S4,T3,T4

Parameter	Result	RL	Units	Date	Time	By	Reference
Percent Solid	100	1	%	06/20/08		LP	E160.3
Soil Extraction for PCB	Completed			06/25/08		I/KE	SW3540
Polychlorinated Biphenyls							
PCB-1016	ND	330	ug/Kg	06/26/08		MH	SW 8082
PCB-1221	ND	330	ug/Kg	06/26/08		MH	SW 8082
PCB-1232	ND	330	ug/Kg	06/26/08		MH	SW 8082
PCB-1242	ND	330	ug/Kg	06/26/08		MH	SW 8082
PCB-1248	ND	330	ug/Kg	06/26/08		MH	SW 8082
PCB-1254	1400	330	ug/Kg	06/26/08		MH	SW 8082
PCB-1260	ND	330	ug/Kg	06/26/08		MH	SW 8082
PCB-1262	ND	330	ug/Kg	06/26/08		MH	SW 8082
PCB-1268	ND	330	ug/Kg	06/26/08		MH	SW 8082
QA/QC Surrogates							
% DCBP	86		%	06/26/08		MH	SW 8082
% TCMX	78		%	06/26/08		MH	SW 8082

Comments:

If there are any questions regarding this data, please call Phoenix Client Services at extension 200.
ND=Not detected BDL=Below Detection Level RL=Reporting Level

Phyllis Shiller

Phyllis Shiller, Laboratory Director
July 01, 2008

PHOENIX

Environmental Laboratories, Inc.
587 East Middle Turnpike, P.O.Box 370, Manchester, CT 06040
Tel. (860) 645-1102 Fax (860) 645-0823

ACCREDITED IN ACCORDANCE WITH nelac
NY # 11301

Analysis Report

July 01, 2008

FOR: Attn: Ms. Rhonda Kay
The Johnson Company
100 State St
Suite 600
Montpelier,VT 05602

Sample Information		Custody Information		Date	Time
Matrix:	SOLID	Collected by:	SMD	06/19/08	11:06
Location Code:	JHNSNCO	Received by:	LP	06/20/08	11:30
Rush Request:		Analyzed by:	see "By" below		
P.O.#:	1-1470-13				

SDG I.D.: GAQ44023
Phoenix I.D.: AQ44032

Laboratory Data

Client ID: FONDA 1-1470-13 B#1 S1,S2,T1,T2

Parameter	Result	RL	Units	Date	Time	By	Reference
Percent Solid	100	1	%	06/20/08		LP	E160.3
Soil Extraction for PCB	Completed			06/25/08		I/KE	SW3540
Polychlorinated Biphenyls							
PCB-1016	ND	330	ug/Kg	06/26/08		MH	SW 8082
PCB-1221	ND	330	ug/Kg	06/26/08		MH	SW 8082
PCB-1232	ND	330	ug/Kg	06/26/08		MH	SW 8082
PCB-1242	ND	330	ug/Kg	06/26/08		MH	SW 8082
PCB-1248	ND	330	ug/Kg	06/26/08		MH	SW 8082
PCB-1254	2600	330	ug/Kg	06/26/08		MH	SW 8082
PCB-1260	ND	330	ug/Kg	06/26/08		MH	SW 8082
PCB-1262	ND	330	ug/Kg	06/26/08		MH	SW 8082
PCB-1268	ND	330	ug/Kg	06/26/08		MH	SW 8082
QA/QC Surrogates							
% DCBP	89		%	06/26/08		MH	SW 8082
% TCMX	84		%	06/26/08		MH	SW 8082

Comments:

If there are any questions regarding this data, please call Phoenix Client Services at extension 200.
ND=Not detected BDL=Below Detection Level RL=Reporting Level

Phyllis Shiller

Phyllis Shiller, Laboratory Director
July 01, 2008

PHOENIX

Environmental Laboratories, Inc.
587 East Middle Turnpike, P.O.Box 370, Manchester, CT 06040
Tel. (860) 645-1102 Fax (860) 645-0823

ACCREDITED IN ACCORDANCE WITH nelac
NY # 11301

Analysis Report

July 01, 2008

FOR: Attn: Ms. Rhonda Kay
The Johnson Company
100 State St
Suite 600
Montpelier,VT 05602

Sample Information		Custody Information		Date	Time
Matrix:	SOLID	Collected by:	SMD	06/19/08	11:08
Location Code:	JHNSNCO	Received by:	LP	06/20/08	11:30
Rush Request:		Analyzed by:	see "By" below		
P.O.#:	1-1470-13				

Laboratory Data

SDG I.D.: GAQ44023
Phoenix I.D.: AQ44033

Client ID: FONDA 1-1470-13 B#1 U1,U2,V1,V2

Parameter	Result	RL	Units	Date	Time	By	Reference
Percent Solid	100	1	%	06/20/08		LP	E160.3
Soil Extraction for PCB	Completed			06/25/08		I/KE	SW3540
Polychlorinated Biphenyls							
PCB-1016	ND	330	ug/Kg	06/26/08		MH	SW 8082
PCB-1221	ND	330	ug/Kg	06/26/08		MH	SW 8082
PCB-1232	ND	330	ug/Kg	06/26/08		MH	SW 8082
PCB-1242	ND	330	ug/Kg	06/26/08		MH	SW 8082
PCB-1248	ND	330	ug/Kg	06/26/08		MH	SW 8082
PCB-1254	1800	330	ug/Kg	06/26/08		MH	SW 8082
PCB-1260	ND	330	ug/Kg	06/26/08		MH	SW 8082
PCB-1262	ND	330	ug/Kg	06/26/08		MH	SW 8082
PCB-1268	ND	330	ug/Kg	06/26/08		MH	SW 8082
QA/QC Surrogates							
% DCBP	86		%	06/26/08		MH	SW 8082
% TCMX	82		%	06/26/08		MH	SW 8082

Comments:

If there are any questions regarding this data, please call Phoenix Client Services at extension 200.
ND=Not detected BDL=Below Detection Level RL=Reporting Level

Phyllis Shiller

Phyllis Shiller, Laboratory Director
July 01, 2008

PHOENIX
Environmental Laboratories, Inc.
587 East Middle Turnpike, P.O.Box 370, Manchester, CT 06040
Tel. (860) 645-1102 Fax (860) 645-0823

ACCREDITED IN ACCORDANCE WITH nelac
NY # 11301

Analysis Report

July 01, 2008

FOR: Attn: Ms. Rhonda Kay
The Johnson Company
100 State St
Suite 600
Montpelier,VT 05602

Sample Information		Custody Information		Date	Time
Matrix:	SOLID	Collected by:	SMD	06/19/08	11:25
Location Code:	JHNSNCO	Received by:	LP	06/20/08	11:30
Rush Request:		Analyzed by:	see "By" below		
P.O.#:	1-1470-13				

SDG I.D.: GAQ44023
Phoenix I.D.: AQ44034

Laboratory Data

Client ID: FONDA 1-1470-13 B#1 U3,U4,V3,V4

Parameter	Result	RL	Units	Date	Time	By	Reference
Percent Solid	100	1	%	06/20/08		LP	E160.3
Soil Extraction for PCB	Completed			06/25/08		I/KE	SW3540
Polychlorinated Biphenyls							
PCB-1016	ND	330	ug/Kg	06/26/08		MH	SW 8082
PCB-1221	ND	330	ug/Kg	06/26/08		MH	SW 8082
PCB-1232	ND	330	ug/Kg	06/26/08		MH	SW 8082
PCB-1242	ND	330	ug/Kg	06/26/08		MH	SW 8082
PCB-1248	ND	330	ug/Kg	06/26/08		MH	SW 8082
PCB-1254	1500	330	ug/Kg	06/26/08		MH	SW 8082
PCB-1260	ND	330	ug/Kg	06/26/08		MH	SW 8082
PCB-1262	ND	330	ug/Kg	06/26/08		MH	SW 8082
PCB-1268	ND	330	ug/Kg	06/26/08		MH	SW 8082
QA/QC Surrogates							
% DCBP	86		%	06/26/08		MH	SW 8082
% TCMX	77		%	06/26/08		MH	SW 8082

Comments:

If there are any questions regarding this data, please call Phoenix Client Services at extension 200.
ND=Not detected BDL=Below Detection Level RL=Reporting Level

Phyllis Shiller

Phyllis Shiller, Laboratory Director
July 01, 2008

PHOENIX

Environmental Laboratories, Inc.
587 East Middle Turnpike, P.O.Box 370, Manchester, CT 06040
Tel. (860) 645-1102 Fax (860) 645-0823

ACCREDITED IN ACCORDANCE WITH nelac
NY # 11301

Analysis Report

July 01, 2008

FOR: Attn: Ms. Rhonda Kay
The Johnson Company
100 State St
Suite 600
Montpelier,VT 05602

Sample Information		Custody Information		Date	Time
Matrix:	SOLID	Collected by:	SMD	06/19/08	11:25
Location Code:	JHNSNCO	Received by:	LP	06/20/08	11:30
Rush Request:		Analyzed by:	see "By" below		
P.O.#:	1-1470-13				

SDG I.D.: GAQ44023
Phoenix I.D.: AQ44035

Laboratory Data

Client ID: FONDA 1-1470-13 B#1 DUPLICATE 4

Parameter	Result	RL	Units	Date	Time	By	Reference
Percent Solid	100	1	%	06/20/08		LP	E160.3
Soil Extraction for PCB	Completed			06/25/08		I/KE	SW3540
Polychlorinated Biphenyls							
PCB-1016	ND	330	ug/Kg	06/26/08		MH	SW 8082
PCB-1221	ND	330	ug/Kg	06/26/08		MH	SW 8082
PCB-1232	ND	330	ug/Kg	06/26/08		MH	SW 8082
PCB-1242	ND	330	ug/Kg	06/26/08		MH	SW 8082
PCB-1248	ND	330	ug/Kg	06/26/08		MH	SW 8082
PCB-1254	1400	330	ug/Kg	06/26/08		MH	SW 8082
PCB-1260	ND	330	ug/Kg	06/26/08		MH	SW 8082
PCB-1262	ND	330	ug/Kg	06/26/08		MH	SW 8082
PCB-1268	ND	330	ug/Kg	06/26/08		MH	SW 8082
QA/QC Surrogates							
% DCBP	85		%	06/26/08		MH	SW 8082
% TCMX	78		%	06/26/08		MH	SW 8082

Comments:

If there are any questions regarding this data, please call Phoenix Client Services at extension 200.
ND=Not detected BDL=Below Detection Level RL=Reporting Level

Phyllis Shiller

Phyllis Shiller, Laboratory Director
July 01, 2008

PHOENIX

Environmental Laboratories, Inc.
587 East Middle Turnpike, P.O.Box 370, Manchester, CT 06040
Tel. (860) 645-1102 Fax (860) 645-0823

ACCREDITED IN ACCORDANCE WITH nelac
NY # 11301

Analysis Report

July 01, 2008

FOR: Attn: Ms. Rhonda Kay
The Johnson Company
100 State St
Suite 600
Montpelier,VT 05602

Sample Information		Custody Information		Date	Time
Matrix:	SOLID	Collected by:	SMD	06/19/08	11:27
Location Code:	JHNSNCO	Received by:	LP	06/20/08	11:30
Rush Request:		Analyzed by:	see "By" below		
P.O.#:	1-1470-13				

SDG I.D.: GAQ44023
Phoenix I.D.: AQ44036

Laboratory Data

Client ID: FONDA 1-1470-13 B#1 U5,U6,V5,V6

Parameter	Result	RL	Units	Date	Time	By	Reference
Percent Solid	100	1	%	06/20/08		LP	E160.3
Soil Extraction for PCB	Completed			06/25/08		I/KE	SW3540
Polychlorinated Biphenyls							
PCB-1016	ND	6500	ug/Kg	06/27/08		MH	SW 8082
PCB-1221	ND	6500	ug/Kg	06/27/08		MH	SW 8082
PCB-1232	ND	6500	ug/Kg	06/27/08		MH	SW 8082
PCB-1242	ND	6500	ug/Kg	06/27/08		MH	SW 8082
PCB-1248	ND	6500	ug/Kg	06/27/08		MH	SW 8082
PCB-1254	38000	6500	ug/Kg	06/27/08		MH	SW 8082
PCB-1260	ND	6500	ug/Kg	06/27/08		MH	SW 8082
PCB-1262	ND	6500	ug/Kg	06/27/08		MH	SW 8082
PCB-1268	ND	6500	ug/Kg	06/27/08		MH	SW 8082
QA/QC Surrogates							
% DCBP	Diluted Out		%	06/27/08		MH	SW 8082
% TCMX	Diluted Out		%	06/27/08		MH	SW 8082

Comments:

If there are any questions regarding this data, please call Phoenix Client Services at extension 200.

ND=Not detected BDL=Below Detection Level RL=Reporting Level

Phyllis Shiller

Phyllis Shiller, Laboratory Director
July 01, 2008

PHOENIX

Environmental Laboratories, Inc.
587 East Middle Turnpike, P.O.Box 370, Manchester, CT 06040
Tel. (860) 645-1102 Fax (860) 645-0823

ACCREDITED IN ACCORDANCE WITH nelac
NY # 11301

Analysis Report

July 01, 2008

FOR: Attn: Ms. Rhonda Kay
The Johnson Company
100 State St
Suite 600
Montpelier,VT 05602

Sample Information		Custody Information		Date	Time
Matrix:	SOLID	Collected by:	SMD	06/19/08	11:57
Location Code:	JHNSNCO	Received by:	LP	06/20/08	11:30
Rush Request:		Analyzed by:	see "By" below		
P.O.#:	1-1470-13				

SDG I.D.: GAQ44023
Phoenix I.D.: AQ44037

Laboratory Data

Client ID: FONDA 1-1470-13 B#1 U7,U8,V7,V8

Parameter	Result	RL	Units	Date	Time	By	Reference
Percent Solid	100	1	%	06/20/08		LP	E160.3
Soil Extraction for PCB	Completed			06/25/08		I/KE	SW3540
Polychlorinated Biphenyls							
PCB-1016	ND	330	ug/Kg	06/26/08		MH	SW 8082
PCB-1221	ND	330	ug/Kg	06/26/08		MH	SW 8082
PCB-1232	ND	330	ug/Kg	06/26/08		MH	SW 8082
PCB-1242	ND	330	ug/Kg	06/26/08		MH	SW 8082
PCB-1248	ND	330	ug/Kg	06/26/08		MH	SW 8082
PCB-1254	2600	330	ug/Kg	06/26/08		MH	SW 8082
PCB-1260	ND	330	ug/Kg	06/26/08		MH	SW 8082
PCB-1262	ND	330	ug/Kg	06/26/08		MH	SW 8082
PCB-1268	ND	330	ug/Kg	06/26/08		MH	SW 8082
QA/QC Surrogates							
% DCBP	92		%	06/26/08		MH	SW 8082
% TCMX	90		%	06/26/08		MH	SW 8082

Comments:

If there are any questions regarding this data, please call Phoenix Client Services at extension 200.

ND=Not detected BDL=Below Detection Level RL=Reporting Level

Phyllis Shiller

Phyllis Shiller, Laboratory Director
July 01, 2008

PHOENIX

Environmental Laboratories, Inc.
587 East Middle Turnpike, P.O.Box 370, Manchester, CT 06040
Tel. (860) 645-1102 Fax (860) 645-0823

ACCREDITED IN ACCORDANCE WITH nelac
NY # 11301

Analysis Report

July 01, 2008

FOR: Attn: Ms. Rhonda Kay
The Johnson Company
100 State St
Suite 600
Montpelier,VT 05602

Sample Information		Custody Information		Date	Time
Matrix:	SOLID	Collected by:	SMD	06/19/08	12:00
Location Code:	JHNSNCO	Received by:	LP	06/20/08	11:30
Rush Request:		Analyzed by:	see "By" below		
P.O.#:	1-1470-13				

SDG I.D.: GAQ44023
Phoenix I.D.: AQ44038

Laboratory Data

Client ID: FONDA 1-1470-13 B#1 W7,W8,X7,X8

Parameter	Result	RL	Units	Date	Time	By	Reference
Percent Solid	100	1	%	06/20/08		LP	E160.3
Soil Extraction for PCB	Completed			06/25/08		I/KE	SW3540
Polychlorinated Biphenyls							
PCB-1016	ND	330	ug/Kg	06/26/08		MH	SW 8082
PCB-1221	ND	330	ug/Kg	06/26/08		MH	SW 8082
PCB-1232	ND	330	ug/Kg	06/26/08		MH	SW 8082
PCB-1242	ND	330	ug/Kg	06/26/08		MH	SW 8082
PCB-1248	ND	330	ug/Kg	06/26/08		MH	SW 8082
PCB-1254	1300	330	ug/Kg	06/26/08		MH	SW 8082
PCB-1260	ND	330	ug/Kg	06/26/08		MH	SW 8082
PCB-1262	ND	330	ug/Kg	06/26/08		MH	SW 8082
PCB-1268	ND	330	ug/Kg	06/26/08		MH	SW 8082
QA/QC Surrogates							
% DCBP	88		%	06/26/08		MH	SW 8082
% TCMX	86		%	06/26/08		MH	SW 8082

Comments:

If there are any questions regarding this data, please call Phoenix Client Services at extension 200.
ND=Not detected BDL=Below Detection Level RL=Reporting Level

Phyllis Shiller

Phyllis Shiller, Laboratory Director
July 01, 2008

PHOENIX

Environmental Laboratories, Inc.
587 East Middle Turnpike, P.O.Box 370, Manchester, CT 06040
Tel. (860) 645-1102 Fax (860) 645-0823

ACCREDITED IN ACCORDANCE WITH nelac
NY # 11301

Analysis Report

July 01, 2008

FOR: Attn: Ms. Rhonda Kay
The Johnson Company
100 State St
Suite 600
Montpelier,VT 05602

Sample Information		Custody Information		Date	Time
Matrix:	SOLID	Collected by:	SMD	06/19/08	12:04
Location Code:	JHNSNCO	Received by:	LP	06/20/08	11:30
Rush Request:		Analyzed by:	see "By" below		
P.O.#:	1-1470-13				

SDG I.D.: GAQ44023
Phoenix I.D.: AQ44039

Laboratory Data

Client ID: FONDA 1-1470-13 B#1 W5,W6,X5,X6

Parameter	Result	RL	Units	Date	Time	By	Reference
Percent Solid	100	1	%	06/20/08		LP	E160.3
Soil Extraction for PCB	Completed			06/25/08		I/KE	SW3540
Polychlorinated Biphenyls							
PCB-1016	ND	3300	ug/Kg	06/27/08		MH	SW 8082
PCB-1221	ND	3300	ug/Kg	06/27/08		MH	SW 8082
PCB-1232	ND	3300	ug/Kg	06/27/08		MH	SW 8082
PCB-1242	ND	3300	ug/Kg	06/27/08		MH	SW 8082
PCB-1248	ND	3300	ug/Kg	06/27/08		MH	SW 8082
PCB-1254	14000	3300	ug/Kg	06/27/08		MH	SW 8082
PCB-1260	ND	3300	ug/Kg	06/27/08		MH	SW 8082
PCB-1262	ND	3300	ug/Kg	06/27/08		MH	SW 8082
PCB-1268	ND	3300	ug/Kg	06/27/08		MH	SW 8082
QA/QC Surrogates							
% DCBP	Diluted Out		%	06/27/08		MH	SW 8082
% TCMX	Diluted Out		%	06/27/08		MH	SW 8082

Comments:

If there are any questions regarding this data, please call Phoenix Client Services at extension 200.

ND=Not detected BDL=Below Detection Level RL=Reporting Level

Phyllis Shiller

Phyllis Shiller, Laboratory Director
July 01, 2008

PHOENIX
Environmental Laboratories, Inc.
587 East Middle Turnpike, P.O.Box 370, Manchester, CT 06040
Tel. (860) 645-1102 Fax (860) 645-0823

ACCREDITED IN ACCORDANCE WITH nelac
NY # 11301

Analysis Report

July 01, 2008

FOR: Attn: Ms. Rhonda Kay
The Johnson Company
100 State St
Suite 600
Montpelier,VT 05602

Sample Information		Custody Information		Date	Time
Matrix:	SOLID	Collected by:	SMD	06/19/08	12:07
Location Code:	JHNSNCO	Received by:	LP	06/20/08	11:30
Rush Request:		Analyzed by:	see "By" below		
P.O.#:	1-1470-13				

SDG I.D.: GAQ44023
Phoenix I.D.: AQ44040

Laboratory Data

Client ID: FONDA 1-1470-13 B#1 W3,W4,X3,X4

Parameter	Result	RL	Units	Date	Time	By	Reference
Percent Solid	100	1	%	06/20/08		LP	E160.3
Soil Extraction for PCB	Completed			06/25/08		I/KE	SW3540
Polychlorinated Biphenyls							
PCB-1016	ND	330	ug/Kg	06/26/08		MH	SW 8082
PCB-1221	ND	330	ug/Kg	06/26/08		MH	SW 8082
PCB-1232	ND	330	ug/Kg	06/26/08		MH	SW 8082
PCB-1242	ND	330	ug/Kg	06/26/08		MH	SW 8082
PCB-1248	ND	330	ug/Kg	06/26/08		MH	SW 8082
PCB-1254	2200	330	ug/Kg	06/26/08		MH	SW 8082
PCB-1260	ND	330	ug/Kg	06/26/08		MH	SW 8082
PCB-1262	ND	330	ug/Kg	06/26/08		MH	SW 8082
PCB-1268	ND	330	ug/Kg	06/26/08		MH	SW 8082
QA/QC Surrogates							
% DCBP	92		%	06/26/08		MH	SW 8082
% TCMX	84		%	06/26/08		MH	SW 8082

Comments:

If there are any questions regarding this data, please call Phoenix Client Services at extension 200.
ND=Not detected BDL=Below Detection Level RL=Reporting Level

Phyllis Shiller

Phyllis Shiller, Laboratory Director
July 01, 2008

PHOENIX

Environmental Laboratories, Inc.
587 East Middle Turnpike, P.O.Box 370, Manchester, CT 06040
Tel. (860) 645-1102 Fax (860) 645-0823

ACCREDITED IN ACCORDANCE WITH nelac
NY # 11301

Analysis Report

July 01, 2008

FOR: Attn: Ms. Rhonda Kay
The Johnson Company
100 State St
Suite 600
Montpelier,VT 05602

Sample Information		Custody Information		Date	Time
Matrix:	SOLID	Collected by:	SMD	06/19/08	12:10
Location Code:	JHNSNCO	Received by:	LP	06/20/08	11:30
Rush Request:		Analyzed by:	see "By" below		
P.O.#:	1-1470-13				

SDG I.D.: GAQ44023
Phoenix I.D.: AQ44041

Laboratory Data

Client ID: FONDA 1-1470-13 B#1 W1,W2,X1,X2

Parameter	Result	RL	Units	Date	Time	By	Reference
Percent Solid	100	1	%	06/20/08		LP	E160.3
Soil Extraction for PCB	Completed			06/25/08		I/KE	SW3540
Polychlorinated Biphenyls							
PCB-1016	ND	330	ug/Kg	06/26/08		MH	SW 8082
PCB-1221	ND	330	ug/Kg	06/26/08		MH	SW 8082
PCB-1232	ND	330	ug/Kg	06/26/08		MH	SW 8082
PCB-1242	ND	330	ug/Kg	06/26/08		MH	SW 8082
PCB-1248	ND	330	ug/Kg	06/26/08		MH	SW 8082
PCB-1254	1200	330	ug/Kg	06/26/08		MH	SW 8082
PCB-1260	ND	330	ug/Kg	06/26/08		MH	SW 8082
PCB-1262	ND	330	ug/Kg	06/26/08		MH	SW 8082
PCB-1268	ND	330	ug/Kg	06/26/08		MH	SW 8082
QA/QC Surrogates							
% DCBP	84		%	06/26/08		MH	SW 8082
% TCMX	84		%	06/26/08		MH	SW 8082

Comments:

If there are any questions regarding this data, please call Phoenix Client Services at extension 200.
ND=Not detected BDL=Below Detection Level RL=Reporting Level

Phyllis Shiller

Phyllis Shiller, Laboratory Director
July 01, 2008

PHOENIX

Environmental Laboratories, Inc.
587 East Middle Turnpike, P.O.Box 370, Manchester, CT 06040
Tel. (860) 645-1102 Fax (860) 645-0823

ACCREDITED IN ACCORDANCE WITH nelac
NY # 11301

Analysis Report

July 01, 2008

FOR: Attn: Ms. Rhonda Kay
The Johnson Company
100 State St
Suite 600
Montpelier,VT 05602

Sample Information		Custody Information		Date	Time
Matrix:	SOLID	Collected by:	SMD	06/19/08	12:12
Location Code:	JHNSNCO	Received by:	LP	06/20/08	11:30
Rush Request:		Analyzed by:	see "By" below		
P.O.#:	1-1470-13				

SDG I.D.: GAQ44023
Phoenix I.D.: AQ44042

Laboratory Data

Client ID: FONDA 1-1470-13 B#1 Y3,Y4,Z3,Z4

Parameter	Result	RL	Units	Date	Time	By	Reference
Percent Solid	100	1	%	06/20/08		LP	E160.3
Soil Extraction for PCB	Completed			06/25/08		I/KE	SW3540
Polychlorinated Biphenyls							
PCB-1016	ND	330	ug/Kg	06/26/08		MH	SW 8082
PCB-1221	ND	330	ug/Kg	06/26/08		MH	SW 8082
PCB-1232	ND	330	ug/Kg	06/26/08		MH	SW 8082
PCB-1242	ND	330	ug/Kg	06/26/08		MH	SW 8082
PCB-1248	ND	330	ug/Kg	06/26/08		MH	SW 8082
PCB-1254	1500	330	ug/Kg	06/26/08		MH	SW 8082
PCB-1260	ND	330	ug/Kg	06/26/08		MH	SW 8082
PCB-1262	ND	330	ug/Kg	06/26/08		MH	SW 8082
PCB-1268	ND	330	ug/Kg	06/26/08		MH	SW 8082
QA/QC Surrogates							
% DCBP	91		%	06/26/08		MH	SW 8082
% TCMX	89		%	06/26/08		MH	SW 8082

Comments:

If there are any questions regarding this data, please call Phoenix Client Services at extension 200.
ND=Not detected BDL=Below Detection Level RL=Reporting Level

Phyllis Shiller

Phyllis Shiller, Laboratory Director
July 01, 2008

PHOENIX

Environmental Laboratories, Inc.
587 East Middle Turnpike, P.O.Box 370, Manchester, CT 06040
Tel. (860) 645-1102 Fax (860) 645-0823

ACCREDITED IN ACCORDANCE WITH nelac
NY # 11301

Analysis Report

July 01, 2008

FOR: Attn: Ms. Rhonda Kay
The Johnson Company
100 State St
Suite 600
Montpelier,VT 05602

Sample Information		Custody Information		Date	Time
Matrix:	SOLID	Collected by:	SMD	06/19/08	12:17
Location Code:	JHNSNCO	Received by:	LP	06/20/08	11:30
Rush Request:		Analyzed by:	see "By" below		
P.O.#:	1-1470-13				

Laboratory Data

SDG I.D.: GAQ44023
Phoenix I.D.: AQ44043

Client ID: FONDA 1-1470-13 B#1 Y5,Y6,Z5,Z6

Parameter	Result	RL	Units	Date	Time	By	Reference
Percent Solid	100	1	%	06/20/08		LP	E160.3
Soil Extraction for PCB	Completed			06/25/08		I/KE	SW3540
Polychlorinated Biphenyls							
PCB-1016	ND	3300	ug/Kg	06/27/08		MH	SW 8082
PCB-1221	ND	3300	ug/Kg	06/27/08		MH	SW 8082
PCB-1232	ND	3300	ug/Kg	06/27/08		MH	SW 8082
PCB-1242	ND	3300	ug/Kg	06/27/08		MH	SW 8082
PCB-1248	ND	3300	ug/Kg	06/27/08		MH	SW 8082
PCB-1254	10000	3300	ug/Kg	06/27/08		MH	SW 8082
PCB-1260	ND	3300	ug/Kg	06/27/08		MH	SW 8082
PCB-1262	ND	3300	ug/Kg	06/27/08		MH	SW 8082
PCB-1268	ND	3300	ug/Kg	06/27/08		MH	SW 8082
QA/QC Surrogates							
% DCBP	Diluted Out		%	06/27/08		MH	SW 8082
% TCMX	Diluted Out		%	06/27/08		MH	SW 8082

Comments:

If there are any questions regarding this data, please call Phoenix Client Services at extension 200.
ND=Not detected BDL=Below Detection Level RL=Reporting Level

Phyllis Shiller

Phyllis Shiller, Laboratory Director
July 01, 2008

PHOENIX

Environmental Laboratories, Inc.
587 East Middle Turnpike, P.O.Box 370, Manchester, CT 06040
Tel. (860) 645-1102 Fax (860) 645-0823

ACCREDITED IN ACCORDANCE WITH nelac
NY # 11301

Analysis Report

July 01, 2008

FOR: Attn: Ms. Rhonda Kay
The Johnson Company
100 State St
Suite 600
Montpelier,VT 05602

Sample Information		Custody Information		Date	Time
Matrix:	SOLID	Collected by:	SMD	06/19/08	12:17
Location Code:	JHNSNCO	Received by:	LP	06/20/08	11:30
Rush Request:		Analyzed by:	see "By" below		
P.O.#:	1-1470-13				

Laboratory Data

SDG I.D.: GAQ44023
Phoenix I.D.: AQ44044

Client ID: FONDA 1-1470-13 B#1 DUPLICATE 5

Parameter	Result	RL	Units	Date	Time	By	Reference
Percent Solid	100	1	%	06/20/08		LP	E160.3
Soil Extraction for PCB	Completed			06/25/08		I/KE	SW3540
Polychlorinated Biphenyls							
PCB-1016	ND	3300	ug/Kg	06/27/08		MH	SW 8082
PCB-1221	ND	3300	ug/Kg	06/27/08		MH	SW 8082
PCB-1232	ND	3300	ug/Kg	06/27/08		MH	SW 8082
PCB-1242	ND	3300	ug/Kg	06/27/08		MH	SW 8082
PCB-1248	ND	3300	ug/Kg	06/27/08		MH	SW 8082
PCB-1254	11000	3300	ug/Kg	06/27/08		MH	SW 8082
PCB-1260	ND	3300	ug/Kg	06/27/08		MH	SW 8082
PCB-1262	ND	3300	ug/Kg	06/27/08		MH	SW 8082
PCB-1268	ND	3300	ug/Kg	06/27/08		MH	SW 8082
QA/QC Surrogates							
% DCBP	Diluted Out		%	06/27/08		MH	SW 8082
% TCMX	Diluted Out		%	06/27/08		MH	SW 8082

Comments:

If there are any questions regarding this data, please call Phoenix Client Services at extension 200.

ND=Not detected BDL=Below Detection Level RL=Reporting Level

Phyllis Shiller

Phyllis Shiller, Laboratory Director
July 01, 2008

PHOENIX

Environmental Laboratories, Inc.
587 East Middle Turnpike, P.O.Box 370, Manchester, CT 06040
Tel. (860) 645-1102 Fax (860) 645-0823

ACCREDITED IN ACCORDANCE WITH nelac
NY # 11301

Analysis Report

July 01, 2008

FOR: Attn: Ms. Rhonda Kay
The Johnson Company
100 State St
Suite 600
Montpelier,VT 05602

Sample Information		Custody Information		Date	Time
Matrix:	SOLID	Collected by:	SMD	06/19/08	12:21
Location Code:	JHNSNCO	Received by:	LP	06/20/08	11:30
Rush Request:		Analyzed by:	see "By" below		
P.O.#:	1-1470-13				

SDG I.D.: GAQ44023
Phoenix I.D.: AQ44045

Laboratory Data

Client ID: FONDA 1-1470-13 B#1 Y7,Z7,Y8,Z8

Parameter	Result	RL	Units	Date	Time	By	Reference
Percent Solid	100	1	%	06/20/08		LP	E160.3
Soil Extraction for PCB	Completed			06/25/08		I/KE	SW3540
Polychlorinated Biphenyls							
PCB-1016	ND	330	ug/Kg	06/26/08		MH	SW 8082
PCB-1221	ND	330	ug/Kg	06/26/08		MH	SW 8082
PCB-1232	ND	330	ug/Kg	06/26/08		MH	SW 8082
PCB-1242	ND	330	ug/Kg	06/26/08		MH	SW 8082
PCB-1248	ND	330	ug/Kg	06/26/08		MH	SW 8082
PCB-1254	2400	330	ug/Kg	06/26/08		MH	SW 8082
PCB-1260	ND	330	ug/Kg	06/26/08		MH	SW 8082
PCB-1262	ND	330	ug/Kg	06/26/08		MH	SW 8082
PCB-1268	ND	330	ug/Kg	06/26/08		MH	SW 8082
QA/QC Surrogates							
% DCBP	120		%	06/26/08		MH	SW 8082
% TCMX	87		%	06/26/08		MH	SW 8082

Comments:

If there are any questions regarding this data, please call Phoenix Client Services at extension 200.
ND=Not detected BDL=Below Detection Level RL=Reporting Level

Phyllis Shiller

Phyllis Shiller, Laboratory Director
July 01, 2008

PHOENIX

Environmental Laboratories, Inc.
587 East Middle Turnpike, P.O.Box 370, Manchester, CT 06040
Tel. (860) 645-1102 Fax (860) 645-0823

ACCREDITED IN ACCORDANCE WITH nelac
NY # 11301

Analysis Report

July 01, 2008

FOR: Attn: Ms. Rhonda Kay
The Johnson Company
100 State St
Suite 600
Montpelier,VT 05602

Sample Information		Custody Information		Date	Time
Matrix:	SOLID	Collected by:	SMD	06/19/08	13:10
Location Code:	JHNSNCO	Received by:	LP	06/20/08	11:30
Rush Request:		Analyzed by:	see "By" below		
P.O.#:	1-1470-13				

SDG I.D.: GAQ44023
Phoenix I.D.: AQ44046

Laboratory Data

Client ID: FONDA 1-1470-13 B#2 J8,J8,I8,I7

Parameter	Result	RL	Units	Date	Time	By	Reference
Percent Solid	100	1	%	06/20/08		LP	E160.3
Soil Extraction for PCB	Completed			06/25/08		I/KE	SW3540
Polychlorinated Biphenyls							
PCB-1016	ND	1600	ug/Kg	06/27/08		MH	SW 8082
PCB-1221	ND	1600	ug/Kg	06/27/08		MH	SW 8082
PCB-1232	ND	1600	ug/Kg	06/27/08		MH	SW 8082
PCB-1242	ND	1600	ug/Kg	06/27/08		MH	SW 8082
PCB-1248	ND	1600	ug/Kg	06/27/08		MH	SW 8082
PCB-1254	7800	1600	ug/Kg	06/27/08		MH	SW 8082
PCB-1260	ND	1600	ug/Kg	06/27/08		MH	SW 8082
PCB-1262	ND	1600	ug/Kg	06/27/08		MH	SW 8082
PCB-1268	ND	1600	ug/Kg	06/27/08		MH	SW 8082
QA/QC Surrogates							
% DCBP	Diluted Out		%	06/27/08		MH	SW 8082
% TCMX	Diluted Out		%	06/27/08		MH	SW 8082

Comments:

If there are any questions regarding this data, please call Phoenix Client Services at extension 200.
ND=Not detected BDL=Below Detection Level RL=Reporting Level

Phyllis Shiller

Phyllis Shiller, Laboratory Director
July 01, 2008

PHOENIX
Environmental Laboratories, Inc.
587 East Middle Turnpike, P.O.Box 370, Manchester, CT 06040
Tel. (860) 645-1102 Fax (860) 645-0823

ACCREDITED IN ACCORDANCE WITH nelac
NY # 11301

Analysis Report

July 01, 2008

FOR: Attn: Ms. Rhonda Kay
The Johnson Company
100 State St
Suite 600
Montpelier,VT 05602

Sample Information		Custody Information		Date	Time
Matrix:	SOLID	Collected by:	SMD	06/19/08	13:20
Location Code:	JHNSNCO	Received by:	LP	06/20/08	11:30
Rush Request:		Analyzed by:	see "By" below		
P.O.#:	1-1470-13				

SDG I.D.: GAQ44023
Phoenix I.D.: AQ44047

Laboratory Data

Client ID: FONDA 1-1470-13 B#2 G7,G8,H7,H8

Parameter	Result	RL	Units	Date	Time	By	Reference
Percent Solid	100	1	%	06/20/08		LP	E160.3
Soil Extraction for PCB	Completed			06/25/08		I/KE	SW3540
Polychlorinated Biphenyls							
PCB-1016	ND	330	ug/Kg	06/26/08		MH	SW 8082
PCB-1221	ND	330	ug/Kg	06/26/08		MH	SW 8082
PCB-1232	ND	330	ug/Kg	06/26/08		MH	SW 8082
PCB-1242	ND	330	ug/Kg	06/26/08		MH	SW 8082
PCB-1248	ND	330	ug/Kg	06/26/08		MH	SW 8082
PCB-1254	2600	330	ug/Kg	06/26/08		MH	SW 8082
PCB-1260	ND	330	ug/Kg	06/26/08		MH	SW 8082
PCB-1262	ND	330	ug/Kg	06/26/08		MH	SW 8082
PCB-1268	ND	330	ug/Kg	06/26/08		MH	SW 8082
QA/QC Surrogates							
% DCBP	111		%	06/26/08		MH	SW 8082
% TCMX	101		%	06/26/08		MH	SW 8082

Comments:

If there are any questions regarding this data, please call Phoenix Client Services at extension 200.
ND=Not detected BDL=Below Detection Level RL=Reporting Level

Phyllis Shiller

Phyllis Shiller, Laboratory Director
July 01, 2008

PHOENIX

Environmental Laboratories, Inc.
587 East Middle Turnpike, P.O.Box 370, Manchester, CT 06040
Tel. (860) 645-1102 Fax (860) 645-0823

ACCREDITED IN ACCORDANCE WITH nelac
NY # 11301

Analysis Report

July 01, 2008

FOR: Attn: Ms. Rhonda Kay
The Johnson Company
100 State St
Suite 600
Montpelier,VT 05602

Sample Information		Custody Information		Date	Time
Matrix:	SOLID	Collected by:	SMD	06/19/08	13:25
Location Code:	JHNSNCO	Received by:	LP	06/20/08	11:30
Rush Request:		Analyzed by:	see "By" below		
P.O.#:	1-1470-13				

SDG I.D.: GAQ44023
Phoenix I.D.: AQ44048

Laboratory Data

Client ID: FONDA 1-1470-13 B#2 DUPLICATE 1

Parameter	Result	RL	Units	Date	Time	By	Reference
Percent Solid	100	1	%	06/20/08		LP	E160.3
Soil Extraction for PCB	Completed			06/25/08		I/KE	SW3540
Polychlorinated Biphenyls							
PCB-1016	ND	330	ug/Kg	06/26/08		MH	SW 8082
PCB-1221	ND	330	ug/Kg	06/26/08		MH	SW 8082
PCB-1232	ND	330	ug/Kg	06/26/08		MH	SW 8082
PCB-1242	ND	330	ug/Kg	06/26/08		MH	SW 8082
PCB-1248	ND	330	ug/Kg	06/26/08		MH	SW 8082
PCB-1254	2800	330	ug/Kg	06/26/08		MH	SW 8082
PCB-1260	ND	330	ug/Kg	06/26/08		MH	SW 8082
PCB-1262	ND	330	ug/Kg	06/26/08		MH	SW 8082
PCB-1268	ND	330	ug/Kg	06/26/08		MH	SW 8082
QA/QC Surrogates							
% DCBP	90		%	06/26/08		MH	SW 8082
% TCMX	85		%	06/26/08		MH	SW 8082

Comments:

If there are any questions regarding this data, please call Phoenix Client Services at extension 200.
ND=Not detected BDL=Below Detection Level RL=Reporting Level

Phyllis Shiller

Phyllis Shiller, Laboratory Director
July 01, 2008

PHOENIX
Environmental Laboratories, Inc.
587 East Middle Turnpike, P.O.Box 370, Manchester, CT 06040
Tel. (860) 645-1102 Fax (860) 645-0823

ACCREDITED IN ACCORDANCE WITH nelac
NY # 11301

Analysis Report

July 01, 2008

FOR: Attn: Ms. Rhonda Kay
The Johnson Company
100 State St
Suite 600
Montpelier,VT 05602

Sample Information		Custody Information		Date	Time
Matrix:	SOLID	Collected by:	SMD	06/19/08	13:25
Location Code:	JHNSNCO	Received by:	LP	06/20/08	11:30
Rush Request:		Analyzed by:	see "By" below		
P.O.#:	1-1470-13				

SDG I.D.: GAQ44023
Phoenix I.D.: AQ44049

Laboratory Data

Client ID: FONDA 1-1470-13 B#2 E7,E8,F7,F8

Parameter	Result	RL	Units	Date	Time	By	Reference
Percent Solid	100	1	%	06/20/08		LP	E160.3
Soil Extraction for PCB	Completed			06/25/08		I/KE	SW3540
Polychlorinated Biphenyls							
PCB-1016	ND	330	ug/Kg	06/26/08		MH	SW 8082
PCB-1221	ND	330	ug/Kg	06/26/08		MH	SW 8082
PCB-1232	ND	330	ug/Kg	06/26/08		MH	SW 8082
PCB-1242	ND	330	ug/Kg	06/26/08		MH	SW 8082
PCB-1248	ND	330	ug/Kg	06/26/08		MH	SW 8082
PCB-1254	2400	330	ug/Kg	06/26/08		MH	SW 8082
PCB-1260	ND	330	ug/Kg	06/26/08		MH	SW 8082
PCB-1262	ND	330	ug/Kg	06/26/08		MH	SW 8082
PCB-1268	ND	330	ug/Kg	06/26/08		MH	SW 8082
QA/QC Surrogates							
% DCBP	82		%	06/26/08		MH	SW 8082
% TCMX	81		%	06/26/08		MH	SW 8082

Comments:

If there are any questions regarding this data, please call Phoenix Client Services at extension 200.
ND=Not detected BDL=Below Detection Level RL=Reporting Level

Phyllis Shiller

Phyllis Shiller, Laboratory Director
July 01, 2008

PHOENIX

Environmental Laboratories, Inc.
587 East Middle Turnpike, P.O.Box 370, Manchester, CT 06040
Tel. (860) 645-1102 Fax (860) 645-0823

ACCREDITED IN ACCORDANCE WITH nelac
NY # 11301

Analysis Report

July 01, 2008

FOR: Attn: Ms. Rhonda Kay
The Johnson Company
100 State St
Suite 600
Montpelier,VT 05602

Sample Information		Custody Information		Date	Time
Matrix:	SOLID	Collected by:	SMD	06/19/08	13:35
Location Code:	JHNSNCO	Received by:	LP	06/20/08	11:30
Rush Request:		Analyzed by:	see "By" below		
P.O.#:	1-1470-13				

SDG I.D.: GAQ44023
Phoenix I.D.: AQ44050

Laboratory Data

Client ID: FONDA 1-1470-13 B#2 C8,D8,C7,D7

Parameter	Result	RL	Units	Date	Time	By	Reference
Percent Solid	100	1	%	06/20/08		LP	E160.3
Soil Extraction for PCB	Completed			06/25/08		I/KE	SW3540
Polychlorinated Biphenyls							
PCB-1016	ND	3300	ug/Kg	06/27/08		MH	SW 8082
PCB-1221	ND	3300	ug/Kg	06/27/08		MH	SW 8082
PCB-1232	ND	3300	ug/Kg	06/27/08		MH	SW 8082
PCB-1242	ND	3300	ug/Kg	06/27/08		MH	SW 8082
PCB-1248	ND	3300	ug/Kg	06/27/08		MH	SW 8082
PCB-1254	6700	3300	ug/Kg	06/27/08		MH	SW 8082
PCB-1260	ND	3300	ug/Kg	06/27/08		MH	SW 8082
PCB-1262	ND	3300	ug/Kg	06/27/08		MH	SW 8082
PCB-1268	ND	3300	ug/Kg	06/27/08		MH	SW 8082
QA/QC Surrogates							
% DCBP	Diluted Out		%	06/27/08		MH	SW 8082
% TCMX	Diluted Out		%	06/27/08		MH	SW 8082

Comments:

If there are any questions regarding this data, please call Phoenix Client Services at extension 200.

ND=Not detected BDL=Below Detection Level RL=Reporting Level

Phyllis Shiller

Phyllis Shiller, Laboratory Director
July 01, 2008

PHOENIX
Environmental Laboratories, Inc.
587 East Middle Turnpike, P.O.Box 370, Manchester, CT 06040
Tel. (860) 645-1102 Fax (860) 645-0823

ACCREDITED IN ACCORDANCE WITH nelac
NY # 11301

Analysis Report

July 01, 2008

FOR: Attn: Ms. Rhonda Kay
The Johnson Company
100 State St
Suite 600
Montpelier,VT 05602

Sample Information		Custody Information		Date	Time
Matrix:	SOLID	Collected by:	SMD	06/19/08	13:40
Location Code:	JHNSNCO	Received by:	LP	06/20/08	11:30
Rush Request:		Analyzed by:	see "By" below		
P.O.#:	1-1470-13				

SDG I.D.: GAQ44023
Phoenix I.D.: AQ44051

Laboratory Data

Client ID: FONDA 1-1470-13 B#2 P5,05

Parameter	Result	RL	Units	Date	Time	By	Reference
Percent Solid	100	1	%	06/20/08		LP	E160.3
Soil Extraction for PCB	Completed			06/25/08		I/KE	SW3540
Polychlorinated Biphenyls							
PCB-1016	ND	330	ug/Kg	06/26/08		MH	SW 8082
PCB-1221	ND	330	ug/Kg	06/26/08		MH	SW 8082
PCB-1232	ND	330	ug/Kg	06/26/08		MH	SW 8082
PCB-1242	ND	330	ug/Kg	06/26/08		MH	SW 8082
PCB-1248	ND	330	ug/Kg	06/26/08		MH	SW 8082
PCB-1254	1100	330	ug/Kg	06/26/08		MH	SW 8082
PCB-1260	ND	330	ug/Kg	06/26/08		MH	SW 8082
PCB-1262	ND	330	ug/Kg	06/26/08		MH	SW 8082
PCB-1268	ND	330	ug/Kg	06/26/08		MH	SW 8082
QA/QC Surrogates							
% DCBP	88		%	06/26/08		MH	SW 8082
% TCMX	83		%	06/26/08		MH	SW 8082

Comments:

If there are any questions regarding this data, please call Phoenix Client Services at extension 200.
ND=Not detected BDL=Below Detection Level RL=Reporting Level

Phyllis Shiller

Phyllis Shiller, Laboratory Director
July 01, 2008

PHOENIX

Environmental Laboratories, Inc.
587 East Middle Turnpike, P.O.Box 370, Manchester, CT 06040
Tel. (860) 645-1102 Fax (860) 645-0823

ACCREDITED IN ACCORDANCE WITH nelac
NY # 11301

Analysis Report

July 01, 2008

FOR: Attn: Ms. Rhonda Kay
The Johnson Company
100 State St
Suite 600
Montpelier,VT 05602

Sample Information		Custody Information		Date	Time
Matrix:	SOLID	Collected by:	SMD	06/19/08	13:45
Location Code:	JHNSNCO	Received by:	LP	06/20/08	11:30
Rush Request:		Analyzed by:	see "By" below		
P.O.#:	1-1470-13				

Laboratory Data

SDG I.D.: GAQ44023
Phoenix I.D.: AQ44052

Client ID: FONDA 1-1470-13 B#2 N5,M5

Parameter	Result	RL	Units	Date	Time	By	Reference
Percent Solid	100	1	%	06/20/08		LP	E160.3
Soil Extraction for PCB	Completed			06/25/08		I/KE	SW3540
Polychlorinated Biphenyls							
PCB-1016	ND	330	ug/Kg	06/26/08		MH	SW 8082
PCB-1221	ND	330	ug/Kg	06/26/08		MH	SW 8082
PCB-1232	ND	330	ug/Kg	06/26/08		MH	SW 8082
PCB-1242	ND	330	ug/Kg	06/26/08		MH	SW 8082
PCB-1248	ND	330	ug/Kg	06/26/08		MH	SW 8082
PCB-1254	1400	330	ug/Kg	06/26/08		MH	SW 8082
PCB-1260	ND	330	ug/Kg	06/26/08		MH	SW 8082
PCB-1262	ND	330	ug/Kg	06/26/08		MH	SW 8082
PCB-1268	ND	330	ug/Kg	06/26/08		MH	SW 8082
QA/QC Surrogates							
% DCBP	91		%	06/26/08		MH	SW 8082
% TCMX	82		%	06/26/08		MH	SW 8082

Comments:

If there are any questions regarding this data, please call Phoenix Client Services at extension 200.
ND=Not detected BDL=Below Detection Level RL=Reporting Level

Phyllis Shiller

Phyllis Shiller, Laboratory Director
July 01, 2008

PHOENIX

Environmental Laboratories, Inc.
587 East Middle Turnpike, P.O.Box 370, Manchester, CT 06040
Tel. (860) 645-1102 Fax (860) 645-0823

ACCREDITED IN ACCORDANCE WITH nelac
NY # 11301

Analysis Report

July 01, 2008

FOR: Attn: Ms. Rhonda Kay
The Johnson Company
100 State St
Suite 600
Montpelier,VT 05602

Sample Information		Custody Information		Date	Time
Matrix:	SOLID	Collected by:	SMD	06/19/08	13:50
Location Code:	JHNSNCO	Received by:	LP	06/20/08	11:30
Rush Request:		Analyzed by:	see "By" below		
P.O.#:	1-1470-13				

SDG I.D.: GAQ44023
Phoenix I.D.: AQ44053

Laboratory Data

Client ID: FONDA 1-1470-13 B#2 L5,K5

Parameter	Result	RL	Units	Date	Time	By	Reference
Percent Solid	100	1	%	06/20/08		LP	E160.3
Soil Extraction for PCB	Completed			06/25/08		I/KE	SW3540
Polychlorinated Biphenyls							
PCB-1016	ND	3300	ug/Kg	06/27/08		MH	SW 8082
PCB-1221	ND	3300	ug/Kg	06/27/08		MH	SW 8082
PCB-1232	ND	3300	ug/Kg	06/27/08		MH	SW 8082
PCB-1242	ND	3300	ug/Kg	06/27/08		MH	SW 8082
PCB-1248	ND	3300	ug/Kg	06/27/08		MH	SW 8082
PCB-1254	10000	3300	ug/Kg	06/27/08		MH	SW 8082
PCB-1260	ND	3300	ug/Kg	06/27/08		MH	SW 8082
PCB-1262	ND	3300	ug/Kg	06/27/08		MH	SW 8082
PCB-1268	ND	3300	ug/Kg	06/27/08		MH	SW 8082
QA/QC Surrogates							
% DCBP	Diluted Out		%	06/27/08		MH	SW 8082
% TCMX	Diluted Out		%	06/27/08		MH	SW 8082

Comments:

If there are any questions regarding this data, please call Phoenix Client Services at extension 200.
ND=Not detected BDL=Below Detection Level RL=Reporting Level

Phyllis Shiller

Phyllis Shiller, Laboratory Director
July 01, 2008

PHOENIX

Environmental Laboratories, Inc.
587 East Middle Turnpike, P.O.Box 370, Manchester, CT 06040
Tel. (860) 645-1102 Fax (860) 645-0823

ACCREDITED IN ACCORDANCE WITH nelac
NY # 11301

Analysis Report

July 01, 2008

FOR: Attn: Ms. Rhonda Kay
The Johnson Company
100 State St
Suite 600
Montpelier,VT 05602

Sample Information		Custody Information		Date	Time
Matrix:	SOLID	Collected by:	SMD	06/19/08	14:00
Location Code:	JHNSNCO	Received by:	LP	06/20/08	11:30
Rush Request:		Analyzed by:	see "By" below		
P.O.#:	1-1470-13				

Laboratory Data

SDG I.D.: GAQ44023
Phoenix I.D.: AQ44054

Client ID: FONDA 1-1470-13 B#2 N4,N3,M4,M3

Parameter	Result	RL	Units	Date	Time	By	Reference
Percent Solid	100	1	%	06/20/08		LP	E160.3
Soil Extraction for PCB	Completed			06/25/08		I/KE	SW3540
Polychlorinated Biphenyls							
PCB-1016	ND	330	ug/Kg	06/26/08		MH	SW 8082
PCB-1221	ND	330	ug/Kg	06/26/08		MH	SW 8082
PCB-1232	ND	330	ug/Kg	06/26/08		MH	SW 8082
PCB-1242	ND	330	ug/Kg	06/26/08		MH	SW 8082
PCB-1248	ND	330	ug/Kg	06/26/08		MH	SW 8082
PCB-1254	3300	330	ug/Kg	06/26/08		MH	SW 8082
PCB-1260	ND	330	ug/Kg	06/26/08		MH	SW 8082
PCB-1262	ND	330	ug/Kg	06/26/08		MH	SW 8082
PCB-1268	ND	330	ug/Kg	06/26/08		MH	SW 8082
QA/QC Surrogates							
% DCBP	91		%	06/26/08		MH	SW 8082
% TCMX	81		%	06/26/08		MH	SW 8082

Comments:

If there are any questions regarding this data, please call Phoenix Client Services at extension 200.
ND=Not detected BDL=Below Detection Level RL=Reporting Level

Phyllis Shiller

Phyllis Shiller, Laboratory Director
July 01, 2008

PHOENIX
Environmental Laboratories, Inc.
587 East Middle Turnpike, P.O.Box 370, Manchester, CT 06040
Tel. (860) 645-1102 Fax (860) 645-0823

ACCREDITED IN ACCORDANCE WITH nelac
NY # 11301

Analysis Report

July 01, 2008

FOR: Attn: Ms. Rhonda Kay
The Johnson Company
100 State St
Suite 600
Montpelier,VT 05602

Sample Information		Custody Information		Date	Time
Matrix:	SOLID	Collected by:	SMD	06/19/08	14:02
Location Code:	JHNSNCO	Received by:	LP	06/20/08	11:30
Rush Request:		Analyzed by:	see "By" below		
P.O.#:	1-1470-13				

SDG I.D.: GAQ44023
Phoenix I.D.: AQ44055

Laboratory Data

Client ID: FONDA 1-1470-13 B#2 L3,L4,K3,K4

Parameter	Result	RL	Units	Date	Time	By	Reference
Percent Solid	100	1	%	06/20/08		LP	E160.3
Soil Extraction for PCB	Completed			06/25/08		I/KE	SW3540
Polychlorinated Biphenyls							
PCB-1016	ND	330	ug/Kg	06/26/08		MH	SW 8082
PCB-1221	ND	330	ug/Kg	06/26/08		MH	SW 8082
PCB-1232	ND	330	ug/Kg	06/26/08		MH	SW 8082
PCB-1242	ND	330	ug/Kg	06/26/08		MH	SW 8082
PCB-1248	ND	330	ug/Kg	06/26/08		MH	SW 8082
PCB-1254	2100	330	ug/Kg	06/26/08		MH	SW 8082
PCB-1260	ND	330	ug/Kg	06/26/08		MH	SW 8082
PCB-1262	ND	330	ug/Kg	06/26/08		MH	SW 8082
PCB-1268	ND	330	ug/Kg	06/26/08		MH	SW 8082
QA/QC Surrogates							
% DCBP	112		%	06/26/08		MH	SW 8082
% TCMX	92		%	06/26/08		MH	SW 8082

Comments:

If there are any questions regarding this data, please call Phoenix Client Services at extension 200.
ND=Not detected BDL=Below Detection Level RL=Reporting Level

Phyllis Shiller

Phyllis Shiller, Laboratory Director
July 01, 2008

PHOENIX

Environmental Laboratories, Inc.
587 East Middle Turnpike, P.O.Box 370, Manchester, CT 06040
Tel. (860) 645-1102 Fax (860) 645-0823

ACCREDITED IN ACCORDANCE WITH nelac
NY # 11301

Analysis Report

July 01, 2008

FOR: Attn: Ms. Rhonda Kay
The Johnson Company
100 State St
Suite 600
Montpelier,VT 05602

Sample Information		Custody Information		Date	Time
Matrix:	SOLID	Collected by:	SMD	06/19/08	14:17
Location Code:	JHNSNCO	Received by:	LP	06/20/08	11:30
Rush Request:		Analyzed by:	see "By" below		
P.O.#:	1-1470-13				

SDG I.D.: GAQ44023
Phoenix I.D.: AQ44056

Laboratory Data

Client ID: FONDA 1-1470-13 B#2 I5,I6,J5,J6

Parameter	Result	RL	Units	Date	Time	By	Reference
Percent Solid	100	1	%	06/20/08		LP	E160.3
Soil Extraction for PCB	Completed			06/25/08		I/KE	SW3540
Polychlorinated Biphenyls							
PCB-1016	ND	320	ug/Kg	06/26/08		MH	SW 8082
PCB-1221	ND	320	ug/Kg	06/26/08		MH	SW 8082
PCB-1232	ND	320	ug/Kg	06/26/08		MH	SW 8082
PCB-1242	ND	320	ug/Kg	06/26/08		MH	SW 8082
PCB-1248	ND	320	ug/Kg	06/26/08		MH	SW 8082
PCB-1254	4400	320	ug/Kg	06/26/08		MH	SW 8082
PCB-1260	ND	320	ug/Kg	06/26/08		MH	SW 8082
PCB-1262	ND	320	ug/Kg	06/26/08		MH	SW 8082
PCB-1268	ND	320	ug/Kg	06/26/08		MH	SW 8082
QA/QC Surrogates							
% DCBP	108		%	06/26/08		MH	SW 8082
% TCMX	91		%	06/26/08		MH	SW 8082

Comments:

If there are any questions regarding this data, please call Phoenix Client Services at extension 200.

ND=Not detected BDL=Below Detection Level RL=Reporting Level

Phyllis Shiller

Phyllis Shiller, Laboratory Director
July 01, 2008

PHOENIX

Environmental Laboratories, Inc.
587 East Middle Turnpike, P.O.Box 370, Manchester, CT 06040
Tel. (860) 645-1102 Fax (860) 645-0823

ACCREDITED IN ACCORDANCE WITH nelac
NY # 11301

Analysis Report

July 01, 2008

FOR: Attn: Ms. Rhonda Kay
The Johnson Company
100 State St
Suite 600
Montpelier,VT 05602

Sample Information		Custody Information		Date	Time
Matrix:	SOLID	Collected by:	SMD	06/19/08	14:20
Location Code:	JHNSNCO	Received by:	LP	06/20/08	11:30
Rush Request:		Analyzed by:	see "By" below		
P.O.#:	1-1470-13				

Laboratory Data

SDG I.D.: GAQ44023
Phoenix I.D.: AQ44057

Client ID: FONDA 1-1470-13 B#2 I3,I4,J3,J4

Parameter	Result	RL	Units	Date	Time	By	Reference
Percent Solid	100	1	%	06/20/08		LP	E160.3
Soil Extraction for PCB	Completed			06/25/08		I/KE	SW3540
Polychlorinated Biphenyls							
PCB-1016	ND	33000	ug/Kg	06/30/08		MH	SW 8082
PCB-1221	ND	33000	ug/Kg	06/30/08		MH	SW 8082
PCB-1232	ND	33000	ug/Kg	06/30/08		MH	SW 8082
PCB-1242	ND	33000	ug/Kg	06/30/08		MH	SW 8082
PCB-1248	ND	33000	ug/Kg	06/30/08		MH	SW 8082
PCB-1254	180000	33000	ug/Kg	06/30/08		MH	SW 8082
PCB-1260	ND	33000	ug/Kg	06/30/08		MH	SW 8082
PCB-1262	ND	33000	ug/Kg	06/30/08		MH	SW 8082
PCB-1268	ND	33000	ug/Kg	06/30/08		MH	SW 8082
QA/QC Surrogates							
% DCBP	Diluted Out		%	06/30/08		MH	SW 8082
% TCMX	Diluted Out		%	06/30/08		MH	SW 8082

Comments:

If there are any questions regarding this data, please call Phoenix Client Services at extension 200.
ND=Not detected BDL=Below Detection Level RL=Reporting Level

Phyllis Shiller

Phyllis Shiller, Laboratory Director
July 01, 2008

PHOENIX

Environmental Laboratories, Inc.
587 East Middle Turnpike, P.O.Box 370, Manchester, CT 06040
Tel. (860) 645-1102 Fax (860) 645-0823

ACCREDITED IN ACCORDANCE WITH nelac
NY # 11301

Analysis Report

July 01, 2008

FOR: Attn: Ms. Rhonda Kay
The Johnson Company
100 State St
Suite 600
Montpelier,VT 05602

Sample Information		Custody Information		Date	Time
Matrix:	SOLID	Collected by:	SMD	06/19/08	14:25
Location Code:	JHNSNCO	Received by:	LP	06/20/08	11:30
Rush Request:		Analyzed by:	see "By" below		
P.O.#:	1-1470-13				

SDG I.D.: GAQ44023
Phoenix I.D.: AQ44058

Laboratory Data

Client ID: FONDA 1-1470-13 B#2 G3,G4,H3,H4

Parameter	Result	RL	Units	Date	Time	By	Reference
Percent Solid	100	1	%	06/20/08		LP	E160.3
Soil Extraction for PCB	Completed			06/25/08		I/KE	SW3540
Polychlorinated Biphenyls							
PCB-1016	ND	330	ug/Kg	06/26/08		MH	SW 8082
PCB-1221	ND	330	ug/Kg	06/26/08		MH	SW 8082
PCB-1232	ND	330	ug/Kg	06/26/08		MH	SW 8082
PCB-1242	ND	330	ug/Kg	06/26/08		MH	SW 8082
PCB-1248	ND	330	ug/Kg	06/26/08		MH	SW 8082
PCB-1254	1600	330	ug/Kg	06/26/08		MH	SW 8082
PCB-1260	ND	330	ug/Kg	06/26/08		MH	SW 8082
PCB-1262	ND	330	ug/Kg	06/26/08		MH	SW 8082
PCB-1268	ND	330	ug/Kg	06/26/08		MH	SW 8082
QA/QC Surrogates							
% DCBP	119		%	06/26/08		MH	SW 8082
% TCMX	105		%	06/26/08		MH	SW 8082

Comments:

If there are any questions regarding this data, please call Phoenix Client Services at extension 200.
ND=Not detected BDL=Below Detection Level RL=Reporting Level

Phyllis Shiller

Phyllis Shiller, Laboratory Director
July 01, 2008

PHOENIX
Environmental Laboratories, Inc.
587 East Middle Turnpike, P.O.Box 370, Manchester, CT 06040
Tel. (860) 645-1102 Fax (860) 645-0823

ACCREDITED IN ACCORDANCE WITH nelac
NY # 11301

Analysis Report

July 01, 2008

FOR: Attn: Ms. Rhonda Kay
The Johnson Company
100 State St
Suite 600
Montpelier,VT 05602

Sample Information		Custody Information		Date	Time
Matrix:	SOLID	Collected by:	SMD	06/19/08	14:28
Location Code:	JHNSNCO	Received by:	LP	06/20/08	11:30
Rush Request:		Analyzed by:	see "By" below		
P.O.#:	1-1470-13				

Laboratory Data

SDG I.D.: GAQ44023
Phoenix I.D.: AQ44059

Client ID: FONDA 1-1470-13 B#2 G5,G6,H5,H6

Parameter	Result	RL	Units	Date	Time	By	Reference
Percent Solid	100	1	%	06/20/08		LP	E160.3
Soil Extraction for PCB	Completed			06/25/08		I/KE	SW3540
Polychlorinated Biphenyls							
PCB-1016	ND	3300	ug/Kg	06/27/08		MH	SW 8082
PCB-1221	ND	3300	ug/Kg	06/27/08		MH	SW 8082
PCB-1232	ND	3300	ug/Kg	06/27/08		MH	SW 8082
PCB-1242	ND	3300	ug/Kg	06/27/08		MH	SW 8082
PCB-1248	ND	3300	ug/Kg	06/27/08		MH	SW 8082
PCB-1254	31000	3300	ug/Kg	06/27/08		MH	SW 8082
PCB-1260	ND	3300	ug/Kg	06/27/08		MH	SW 8082
PCB-1262	ND	3300	ug/Kg	06/27/08		MH	SW 8082
PCB-1268	ND	3300	ug/Kg	06/27/08		MH	SW 8082
QA/QC Surrogates							
% DCBP	Diluted Out		%	06/27/08		MH	SW 8082
% TCMX	Diluted Out		%	06/27/08		MH	SW 8082

Comments:

If there are any questions regarding this data, please call Phoenix Client Services at extension 200.
ND=Not detected BDL=Below Detection Level RL=Reporting Level

Phyllis Shiller

Phyllis Shiller, Laboratory Director
July 01, 2008

PHOENIX

Environmental Laboratories, Inc.
587 East Middle Turnpike, P.O.Box 370, Manchester, CT 06040
Tel. (860) 645-1102 Fax (860) 645-0823

ACCREDITED IN ACCORDANCE WITH nelac
NY # 11301

Analysis Report

July 01, 2008

FOR: Attn: Ms. Rhonda Kay
The Johnson Company
100 State St
Suite 600
Montpelier,VT 05602

Sample Information		Custody Information		Date	Time
Matrix:	SOLID	Collected by:	SMD	06/19/08	14:32
Location Code:	JHNSNCO	Received by:	LP	06/20/08	11:30
Rush Request:		Analyzed by:	see "By" below		
P.O.#:	1-1470-13				

SDG I.D.: GAQ44023
Phoenix I.D.: AQ44060

Laboratory Data

Client ID: FONDA 1-1470-13 B#2 E3,E4,F3,F4

Parameter	Result	RL	Units	Date	Time	By	Reference
Percent Solid	100	1	%	06/20/08		LP	E160.3
Soil Extraction for PCB	Completed			06/25/08		I/KE	SW3540
Polychlorinated Biphenyls							
PCB-1016	ND	330	ug/Kg	06/26/08		MH	SW 8082
PCB-1221	ND	330	ug/Kg	06/26/08		MH	SW 8082
PCB-1232	ND	330	ug/Kg	06/26/08		MH	SW 8082
PCB-1242	ND	330	ug/Kg	06/26/08		MH	SW 8082
PCB-1248	ND	330	ug/Kg	06/26/08		MH	SW 8082
PCB-1254	3800	330	ug/Kg	06/26/08		MH	SW 8082
PCB-1260	ND	330	ug/Kg	06/26/08		MH	SW 8082
PCB-1262	ND	330	ug/Kg	06/26/08		MH	SW 8082
PCB-1268	ND	330	ug/Kg	06/26/08		MH	SW 8082
QA/QC Surrogates							
% DCBP	113		%	06/26/08		MH	SW 8082
% TCMX	101		%	06/26/08		MH	SW 8082

Comments:

If there are any questions regarding this data, please call Phoenix Client Services at extension 200.

ND=Not detected BDL=Below Detection Level RL=Reporting Level

Phyllis Shiller

Phyllis Shiller, Laboratory Director
July 01, 2008

PHOENIX

Environmental Laboratories, Inc.
587 East Middle Turnpike, P.O.Box 370, Manchester, CT 06040
Tel. (860) 645-1102 Fax (860) 645-0823

ACCREDITED IN ACCORDANCE WITH nelac
NY # 11301

Analysis Report

July 01, 2008

FOR: Attn: Ms. Rhonda Kay
The Johnson Company
100 State St
Suite 600
Montpelier,VT 05602

Sample Information		Custody Information		Date	Time
Matrix:	SOLID	Collected by:	SMD	06/19/08	14:38
Location Code:	JHNSNCO	Received by:	LP	06/20/08	11:30
Rush Request:		Analyzed by:	see "By" below		
P.O.#:	1-1470-13				

SDG I.D.: GAQ44023
Phoenix I.D.: AQ44061

Laboratory Data

Client ID: FONDA 1-1470-13 B#2 E5,E6,F5,F6

Parameter	Result	RL	Units	Date	Time	By	Reference
Percent Solid	100	1	%	06/20/08		LP	E160.3
Soil Extraction for PCB	Completed			06/25/08		I/KE	SW3540
Polychlorinated Biphenyls							
PCB-1016	ND	33000	ug/Kg	06/30/08		MH	SW 8082
PCB-1221	ND	33000	ug/Kg	06/30/08		MH	SW 8082
PCB-1232	ND	33000	ug/Kg	06/30/08		MH	SW 8082
PCB-1242	ND	33000	ug/Kg	06/30/08		MH	SW 8082
PCB-1248	ND	33000	ug/Kg	06/30/08		MH	SW 8082
PCB-1254	190000	33000	ug/Kg	06/30/08		MH	SW 8082
PCB-1260	ND	33000	ug/Kg	06/30/08		MH	SW 8082
PCB-1262	ND	33000	ug/Kg	06/30/08		MH	SW 8082
PCB-1268	ND	33000	ug/Kg	06/30/08		MH	SW 8082
QA/QC Surrogates							
% DCBP	Diluted Out		%	06/30/08		MH	SW 8082
% TCMX	Diluted Out		%	06/30/08		MH	SW 8082

Comments:

If there are any questions regarding this data, please call Phoenix Client Services at extension 200.

ND=Not detected BDL=Below Detection Level RL=Reporting Level

Phyllis Shiller

Phyllis Shiller, Laboratory Director
July 01, 2008

PHOENIX

Environmental Laboratories, Inc.
587 East Middle Turnpike, P.O.Box 370, Manchester, CT 06040
Tel. (860) 645-1102 Fax (860) 645-0823

ACCREDITED IN ACCORDANCE WITH nelac
NY # 11301

Analysis Report

July 01, 2008

FOR: Attn: Ms. Rhonda Kay
The Johnson Company
100 State St
Suite 600
Montpelier,VT 05602

Sample Information		Custody Information		Date	Time
Matrix:	SOLID	Collected by:	SMD	06/19/08	14:39
Location Code:	JHNSNCO	Received by:	LP	06/20/08	11:30
Rush Request:		Analyzed by:	see "By" below		
P.O.#:	1-1470-13				

SDG I.D.: GAQ44023
Phoenix I.D.: AQ44062

Laboratory Data

Client ID: FONDA 1-1470-13 B#2 C3,C4,D3,D4

Parameter	Result	RL	Units	Date	Time	By	Reference
Percent Solid	100	1	%	06/20/08		LP	E160.3
Soil Extraction for PCB	Completed			06/25/08		I/KE	SW3540
Polychlorinated Biphenyls							
PCB-1016	ND	330	ug/Kg	06/26/08		MH	SW 8082
PCB-1221	ND	330	ug/Kg	06/26/08		MH	SW 8082
PCB-1232	ND	330	ug/Kg	06/26/08		MH	SW 8082
PCB-1242	ND	330	ug/Kg	06/26/08		MH	SW 8082
PCB-1248	ND	330	ug/Kg	06/26/08		MH	SW 8082
PCB-1254	4200	330	ug/Kg	06/26/08		MH	SW 8082
PCB-1260	ND	330	ug/Kg	06/26/08		MH	SW 8082
PCB-1262	ND	330	ug/Kg	06/26/08		MH	SW 8082
PCB-1268	ND	330	ug/Kg	06/26/08		MH	SW 8082
QA/QC Surrogates							
% DCBP	104		%	06/26/08		MH	SW 8082
% TCMX	93		%	06/26/08		MH	SW 8082

Comments:

If there are any questions regarding this data, please call Phoenix Client Services at extension 200.
ND=Not detected BDL=Below Detection Level RL=Reporting Level

Phyllis Shiller

Phyllis Shiller, Laboratory Director
July 01, 2008

PHOENIX

Environmental Laboratories, Inc.
587 East Middle Turnpike, P.O.Box 370, Manchester, CT 06040
Tel. (860) 645-1102 Fax (860) 645-0823

ACCREDITED IN ACCORDANCE WITH nelac
NY # 11301

Analysis Report

July 01, 2008

FOR: Attn: Ms. Rhonda Kay
The Johnson Company
100 State St
Suite 600
Montpelier,VT 05602

Sample Information		Custody Information		Date	Time
Matrix:	SOLID	Collected by:	SMD	06/19/08	14:40
Location Code:	JHNSNCO	Received by:	LP	06/20/08	11:30
Rush Request:		Analyzed by:	see "By" below		
P.O.#:	1-1470-13				

Laboratory Data

SDG I.D.: GAQ44023
Phoenix I.D.: AQ44063

Client ID: FONDA 1-1470-13 B#2 C5,C6,D5,D6

Parameter	Result	RL	Units	Date	Time	By	Reference
Percent Solid	100	1	%	06/20/08		LP	E160.3
Soil Extraction for PCB	Completed			06/25/08		I/KE	SW3540
Polychlorinated Biphenyls							
PCB-1016	ND	33000	ug/Kg	06/30/08		MH	SW 8082
PCB-1221	ND	33000	ug/Kg	06/30/08		MH	SW 8082
PCB-1232	ND	33000	ug/Kg	06/30/08		MH	SW 8082
PCB-1242	ND	33000	ug/Kg	06/30/08		MH	SW 8082
PCB-1248	ND	33000	ug/Kg	06/30/08		MH	SW 8082
PCB-1254	58000	33000	ug/Kg	06/30/08		MH	SW 8082
PCB-1260	ND	33000	ug/Kg	06/30/08		MH	SW 8082
PCB-1262	ND	33000	ug/Kg	06/30/08		MH	SW 8082
PCB-1268	ND	33000	ug/Kg	06/30/08		MH	SW 8082
QA/QC Surrogates							
% DCBP	Diluted Out		%	06/30/08		MH	SW 8082
% TCMX	Diluted Out		%	06/30/08		MH	SW 8082

Comments:

If there are any questions regarding this data, please call Phoenix Client Services at extension 200.
ND=Not detected BDL=Below Detection Level RL=Reporting Level

Phyllis Shiller

Phyllis Shiller, Laboratory Director
July 01, 2008

PHOENIX

Environmental Laboratories, Inc.
587 East Middle Turnpike, P.O.Box 370, Manchester, CT 06040
Tel. (860) 645-1102 Fax (860) 645-0823

ACCREDITED IN ACCORDANCE WITH nelac
NY # 11301

Analysis Report

July 01, 2008

FOR: Attn: Ms. Rhonda Kay
The Johnson Company
100 State St
Suite 600
Montpelier,VT 05602

Sample Information		Custody Information		Date	Time
Matrix:	SOLID	Collected by:	SMD	06/19/08	14:50
Location Code:	JHNSNCO	Received by:	LP	06/20/08	11:30
Rush Request:		Analyzed by:	see "By" below		
P.O.#:	1-1470-13				

Laboratory Data

SDG I.D.: GAQ44023
Phoenix I.D.: AQ44064

Client ID: FONDA 1-1470-13 W-1

Parameter	Result	RL	Units	Date	Time	By	Reference
Percent Solid	100	1	%	06/20/08		LP	E160.3
Soil Extraction for PCB	Completed			06/25/08		I/KE	SW3540
Polychlorinated Biphenyls							
PCB-1016	ND	330	ug/Kg	06/26/08		MH	SW 8082
PCB-1221	ND	330	ug/Kg	06/26/08		MH	SW 8082
PCB-1232	ND	330	ug/Kg	06/26/08		MH	SW 8082
PCB-1242	ND	330	ug/Kg	06/26/08		MH	SW 8082
PCB-1248	ND	330	ug/Kg	06/26/08		MH	SW 8082
PCB-1254	ND	330	ug/Kg	06/26/08		MH	SW 8082
PCB-1260	ND	330	ug/Kg	06/26/08		MH	SW 8082
PCB-1262	ND	330	ug/Kg	06/26/08		MH	SW 8082
PCB-1268	ND	330	ug/Kg	06/26/08		MH	SW 8082
QA/QC Surrogates							
% DCBP	87		%	06/26/08		MH	SW 8082
% TCMX	98		%	06/26/08		MH	SW 8082

Comments:

If there are any questions regarding this data, please call Phoenix Client Services at extension 200.
ND=Not detected BDL=Below Detection Level RL=Reporting Level

Phyllis Shiller

Phyllis Shiller, Laboratory Director
July 01, 2008

PHOENIX

Environmental Laboratories, Inc.
587 East Middle Turnpike, P.O.Box 370, Manchester, CT 06040
Tel. (860) 645-1102 Fax (860) 645-0823

ACCREDITED IN ACCORDANCE WITH nelac
NY # 11301

Analysis Report

July 01, 2008

FOR: Attn: Ms. Rhonda Kay
The Johnson Company
100 State St
Suite 600
Montpelier,VT 05602

Sample Information		Custody Information		Date	Time
Matrix:	SOLID	Collected by:	SMD	06/19/08	14:53
Location Code:	JHNSNCO	Received by:	LP	06/20/08	11:30
Rush Request:		Analyzed by:	see "By" below		
P.O.#:	1-1470-13				

Laboratory Data

SDG I.D.: GAQ44023
Phoenix I.D.: AQ44065

Client ID: FONDA 1-1470-13 W-2

Parameter	Result	RL	Units	Date	Time	By	Reference
Percent Solid	100	1	%	06/20/08		LP	E160.3
Soil Extraction for PCB	Completed			06/25/08		I/KE	SW3540
Polychlorinated Biphenyls							
PCB-1016	ND	330	ug/Kg	06/26/08		MH	SW 8082
PCB-1221	ND	330	ug/Kg	06/26/08		MH	SW 8082
PCB-1232	ND	330	ug/Kg	06/26/08		MH	SW 8082
PCB-1242	ND	330	ug/Kg	06/26/08		MH	SW 8082
PCB-1248	ND	330	ug/Kg	06/26/08		MH	SW 8082
PCB-1254	ND	330	ug/Kg	06/26/08		MH	SW 8082
PCB-1260	ND	330	ug/Kg	06/26/08		MH	SW 8082
PCB-1262	ND	330	ug/Kg	06/26/08		MH	SW 8082
PCB-1268	ND	330	ug/Kg	06/26/08		MH	SW 8082
QA/QC Surrogates							
% DCBP	104		%	06/26/08		MH	SW 8082
% TCMX	100		%	06/26/08		MH	SW 8082

Comments:

If there are any questions regarding this data, please call Phoenix Client Services at extension 200.
ND=Not detected BDL=Below Detection Level RL=Reporting Level

Phyllis Shiller

Phyllis Shiller, Laboratory Director
July 01, 2008

PHOENIX

Environmental Laboratories, Inc.
587 East Middle Turnpike, P.O.Box 370, Manchester, CT 06040
Tel. (860) 645-1102 Fax (860) 645-0823

ACCREDITED IN ACCORDANCE WITH nelac
NY # 11301

Analysis Report

July 01, 2008

FOR: Attn: Ms. Rhonda Kay
The Johnson Company
100 State St
Suite 600
Montpelier,VT 05602

Sample Information		Custody Information		Date	Time
Matrix:	SOLID	Collected by:	SMD	06/19/08	14:53
Location Code:	JHNSNCO	Received by:	LP	06/20/08	11:30
Rush Request:		Analyzed by:	see "By" below		
P.O.#:	1-1470-13				

Laboratory Data

SDG I.D.: GAQ44023
Phoenix I.D.: AQ44066

Client ID: FONDA 1-1470-13 W-DUP

Parameter	Result	RL	Units	Date	Time	By	Reference
Percent Solid	100	1	%	06/20/08		LP	E160.3
Soil Extraction for PCB	Completed			06/25/08		I/KE	SW3540
Polychlorinated Biphenyls							
PCB-1016	ND	330	ug/Kg	06/26/08		MH	SW 8082
PCB-1221	ND	330	ug/Kg	06/26/08		MH	SW 8082
PCB-1232	ND	330	ug/Kg	06/26/08		MH	SW 8082
PCB-1242	ND	330	ug/Kg	06/26/08		MH	SW 8082
PCB-1248	ND	330	ug/Kg	06/26/08		MH	SW 8082
PCB-1254	ND	330	ug/Kg	06/26/08		MH	SW 8082
PCB-1260	ND	330	ug/Kg	06/26/08		MH	SW 8082
PCB-1262	ND	330	ug/Kg	06/26/08		MH	SW 8082
PCB-1268	ND	330	ug/Kg	06/26/08		MH	SW 8082
QA/QC Surrogates							
% DCBP	101		%	06/26/08		MH	SW 8082
% TCMX	100		%	06/26/08		MH	SW 8082

Comments:

If there are any questions regarding this data, please call Phoenix Client Services at extension 200.
ND=Not detected BDL=Below Detection Level RL=Reporting Level

Phyllis Shiller

Phyllis Shiller, Laboratory Director
July 01, 2008

PHOENIX

Environmental Laboratories, Inc.
587 East Middle Turnpike, P.O.Box 370, Manchester, CT 06040
Tel. (860) 645-1102 Fax (860) 645-0823

ACCREDITED IN ACCORDANCE WITH nelac
NY # 11301

Analysis Report

July 01, 2008

FOR: Attn: Ms. Rhonda Kay
The Johnson Company
100 State St
Suite 600
Montpelier,VT 05602

Sample Information		Custody Information		Date	Time
Matrix:	SOLID	Collected by:	SMD	06/19/08	15:00
Location Code:	JHNSNCO	Received by:	LP	06/20/08	11:30
Rush Request:		Analyzed by:	see "By" below		
P.O.#:	1-1470-13				

Laboratory Data

SDG I.D.: GAQ44023
Phoenix I.D.: AQ44067

Client ID: FONDA 1-1470-13 W-3

Parameter	Result	RL	Units	Date	Time	By	Reference
Percent Solid	100	1	%	06/20/08		LP	E160.3
Soil Extraction for PCB	Completed			06/25/08		I/KE	SW3540
Polychlorinated Biphenyls							
PCB-1016	ND	330	ug/Kg	06/26/08		MH	SW 8082
PCB-1221	ND	330	ug/Kg	06/26/08		MH	SW 8082
PCB-1232	ND	330	ug/Kg	06/26/08		MH	SW 8082
PCB-1242	ND	330	ug/Kg	06/26/08		MH	SW 8082
PCB-1248	ND	330	ug/Kg	06/26/08		MH	SW 8082
PCB-1254	750	330	ug/Kg	06/26/08		MH	SW 8082
PCB-1260	ND	330	ug/Kg	06/26/08		MH	SW 8082
PCB-1262	ND	330	ug/Kg	06/26/08		MH	SW 8082
PCB-1268	ND	330	ug/Kg	06/26/08		MH	SW 8082
QA/QC Surrogates							
% DCBP	103		%	06/26/08		MH	SW 8082
% TCMX	98		%	06/26/08		MH	SW 8082

Comments:

If there are any questions regarding this data, please call Phoenix Client Services at extension 200.
ND=Not detected BDL=Below Detection Level RL=Reporting Level

Phyllis Shiller

Phyllis Shiller, Laboratory Director
July 01, 2008

PHOENIX

Environmental Laboratories, Inc.
587 East Middle Turnpike, P.O.Box 370, Manchester, CT 06040
Tel. (860) 645-1102 Fax (860) 645-0823

ACCREDITED IN ACCORDANCE WITH nelac
NY # 11301

Analysis Report

July 01, 2008

FOR: Attn: Ms. Rhonda Kay
The Johnson Company
100 State St
Suite 600
Montpelier,VT 05602

Sample Information		Custody Information		Date	Time
Matrix:	SOLID	Collected by:	SMD	06/19/08	15:03
Location Code:	JHNSNCO	Received by:	LP	06/20/08	11:30
Rush Request:		Analyzed by:	see "By" below		
P.O.#:	1-1470-13				

Laboratory Data

SDG I.D.: GAQ44023
Phoenix I.D.: AQ44068

Client ID: FONDA 1-1470-13 W-4

Parameter	Result	RL	Units	Date	Time	By	Reference
Percent Solid	100	1	%	06/20/08		LP	E160.3
Soil Extraction for PCB	Completed			06/26/08		I/K	SW3540
Polychlorinated Biphenyls							
PCB-1016	ND	330	ug/Kg	06/27/08		MH	SW 8082
PCB-1221	ND	330	ug/Kg	06/27/08		MH	SW 8082
PCB-1232	ND	330	ug/Kg	06/27/08		MH	SW 8082
PCB-1242	ND	330	ug/Kg	06/27/08		MH	SW 8082
PCB-1248	ND	330	ug/Kg	06/27/08		MH	SW 8082
PCB-1254	730	330	ug/Kg	06/27/08		MH	SW 8082
PCB-1260	ND	330	ug/Kg	06/27/08		MH	SW 8082
PCB-1262	ND	330	ug/Kg	06/27/08		MH	SW 8082
PCB-1268	ND	330	ug/Kg	06/27/08		MH	SW 8082
QA/QC Surrogates							
% DCBP	Interference		%	06/27/08		MH	SW 8082
% TCMX	69		%	06/27/08		MH	SW 8082

Comments:

If there are any questions regarding this data, please call Phoenix Client Services at extension 200.
ND=Not detected BDL=Below Detection Level RL=Reporting Level

Phyllis Shiller

Phyllis Shiller, Laboratory Director
July 01, 2008

PHOENIX

Environmental Laboratories, Inc.
587 East Middle Turnpike, P.O.Box 370, Manchester, CT 06040
Tel. (860) 645-1102 Fax (860) 645-0823

ACCREDITED IN ACCORDANCE WITH nelac
NY # 11301

Analysis Report

July 01, 2008

FOR: Attn: Ms. Rhonda Kay
The Johnson Company
100 State St
Suite 600
Montpelier,VT 05602

Sample Information		Custody Information		Date	Time
Matrix:	SOLID	Collected by:	SMD	06/19/08	15:05
Location Code:	JHNSNCO	Received by:	LP	06/20/08	11:30
Rush Request:		Analyzed by:	see "By" below		
P.O.#:	1-1470-13				

Laboratory Data

SDG I.D.: GAQ44023
Phoenix I.D.: AQ44069

Client ID: FONDA 1-1470-13 W-5

Parameter	Result	RL	Units	Date	Time	By	Reference
Percent Solid	100	1	%	06/20/08		LP	E160.3
Soil Extraction for PCB	Completed			06/26/08		I/K	SW3540
Polychlorinated Biphenyls							
PCB-1016	ND	33000	ug/Kg	06/30/08		MH	SW 8082
PCB-1221	ND	33000	ug/Kg	06/30/08		MH	SW 8082
PCB-1232	ND	33000	ug/Kg	06/30/08		MH	SW 8082
PCB-1242	ND	33000	ug/Kg	06/30/08		MH	SW 8082
PCB-1248	ND	33000	ug/Kg	06/30/08		MH	SW 8082
PCB-1254	120000	33000	ug/Kg	06/30/08		MH	SW 8082
PCB-1260	ND	33000	ug/Kg	06/30/08		MH	SW 8082
PCB-1262	ND	33000	ug/Kg	06/30/08		MH	SW 8082
PCB-1268	ND	33000	ug/Kg	06/30/08		MH	SW 8082
QA/QC Surrogates							
% DCBP	Diluted Out		%	06/30/08		MH	SW 8082
% TCMX	Diluted Out		%	06/30/08		MH	SW 8082

Comments:

If there are any questions regarding this data, please call Phoenix Client Services at extension 200.
ND=Not detected BDL=Below Detection Level RL=Reporting Level

Phyllis Shiller

Phyllis Shiller, Laboratory Director
July 01, 2008

PHOENIX

Environmental Laboratories, Inc.
587 East Middle Turnpike, P.O.Box 370, Manchester, CT 06040
Tel. (860) 645-1102 Fax (860) 645-0823

ACCREDITED IN ACCORDANCE WITH nelac
NY # 11301

Analysis Report

July 01, 2008

FOR: Attn: Ms. Rhonda Kay
The Johnson Company
100 State St
Suite 600
Montpelier,VT 05602

Sample Information		Custody Information		Date	Time
Matrix:	SOLID	Collected by:	SMD	06/19/08	15:09
Location Code:	JHNSNCO	Received by:	LP	06/20/08	11:30
Rush Request:		Analyzed by:	see "By" below		
P.O.#:	1-1470-13				

Laboratory Data

SDG I.D.: GAQ44023
Phoenix I.D.: AQ44070

Client ID: FONDA 1-1470-13 W-6

Parameter	Result	RL	Units	Date	Time	By	Reference
Percent Solid	100	1	%	06/20/08		LP	E160.3
Soil Extraction for PCB	Completed			06/26/08		I/K	SW3540
Polychlorinated Biphenyls							
PCB-1016	ND	330	ug/Kg	06/27/08		MH	SW 8082
PCB-1221	ND	330	ug/Kg	06/27/08		MH	SW 8082
PCB-1232	ND	330	ug/Kg	06/27/08		MH	SW 8082
PCB-1242	ND	330	ug/Kg	06/27/08		MH	SW 8082
PCB-1248	ND	330	ug/Kg	06/27/08		MH	SW 8082
PCB-1254	1100	330	ug/Kg	06/27/08		MH	SW 8082
PCB-1260	ND	330	ug/Kg	06/27/08		MH	SW 8082
PCB-1262	ND	330	ug/Kg	06/27/08		MH	SW 8082
PCB-1268	ND	330	ug/Kg	06/27/08		MH	SW 8082
QA/QC Surrogates							
% DCBP	99		%	06/27/08		MH	SW 8082
% TCMX	87		%	06/27/08		MH	SW 8082

Comments:

If there are any questions regarding this data, please call Phoenix Client Services at extension 200.
ND=Not detected BDL=Below Detection Level RL=Reporting Level

Phyllis Shiller

Phyllis Shiller, Laboratory Director
July 01, 2008

PHOENIX

Environmental Laboratories, Inc.
587 East Middle Turnpike, P.O.Box 370, Manchester, CT 06040
Tel. (860) 645-1102 Fax (860) 645-0823

ACCREDITED IN ACCORDANCE WITH nelac
NY # 11301

Analysis Report

July 01, 2008

FOR: Attn: Ms. Rhonda Kay
The Johnson Company
100 State St
Suite 600
Montpelier,VT 05602

Sample Information		Custody Information		Date	Time
Matrix:	SOLID	Collected by:	SMD	06/19/08	15:15
Location Code:	JHNSNCO	Received by:	LP	06/20/08	11:30
Rush Request:		Analyzed by:	see "By" below		
P.O.#:	1-1470-13				

Laboratory Data

SDG I.D.: GAQ44023
Phoenix I.D.: AQ44071

Client ID: FONDA 1-1470-13 W-7

Parameter	Result	RL	Units	Date	Time	By	Reference
Percent Solid	100	1	%	06/20/08		LP	E160.3
Soil Extraction for PCB	Completed			06/26/08		I/K	SW3540
Polychlorinated Biphenyls							
PCB-1016	ND	330	ug/Kg	06/27/08		MH	SW 8082
PCB-1221	ND	330	ug/Kg	06/27/08		MH	SW 8082
PCB-1232	ND	330	ug/Kg	06/27/08		MH	SW 8082
PCB-1242	ND	330	ug/Kg	06/27/08		MH	SW 8082
PCB-1248	ND	330	ug/Kg	06/27/08		MH	SW 8082
PCB-1254	2400	330	ug/Kg	06/27/08		MH	SW 8082
PCB-1260	ND	330	ug/Kg	06/27/08		MH	SW 8082
PCB-1262	ND	330	ug/Kg	06/27/08		MH	SW 8082
PCB-1268	ND	330	ug/Kg	06/27/08		MH	SW 8082
QA/QC Surrogates							
% DCBP	104		%	06/27/08		MH	SW 8082
% TCMX	94		%	06/27/08		MH	SW 8082

Comments:

If there are any questions regarding this data, please call Phoenix Client Services at extension 200.

ND=Not detected BDL=Below Detection Level RL=Reporting Level

Phyllis Shiller

Phyllis Shiller, Laboratory Director
July 01, 2008

PHOENIX

Environmental Laboratories, Inc.
587 East Middle Turnpike, P.O.Box 370, Manchester, CT 06040
Tel. (860) 645-1102 Fax (860) 645-0823

ACCREDITED IN ACCORDANCE WITH nelac
NY # 11301

Analysis Report

July 01, 2008

FOR: Attn: Ms. Rhonda Kay
The Johnson Company
100 State St
Suite 600
Montpelier,VT 05602

Sample Information		Custody Information		Date	Time
Matrix:	SOLID	Collected by:	SMD	06/19/08	15:20
Location Code:	JHNSNCO	Received by:	LP	06/20/08	11:30
Rush Request:		Analyzed by:	see "By" below		
P.O.#:	1-1470-13				

Laboratory Data

SDG I.D.: GAQ44023
Phoenix I.D.: AQ44072

Client ID: FONDA 1-1470-13 W-8

Parameter	Result	RL	Units	Date	Time	By	Reference
Percent Solid	100	1	%	06/20/08		LP	E160.3
Soil Extraction for PCB	Completed			06/26/08		I/K	SW3540
Polychlorinated Biphenyls							
PCB-1016	ND	330	ug/Kg	06/27/08		MH	SW 8082
PCB-1221	ND	330	ug/Kg	06/27/08		MH	SW 8082
PCB-1232	ND	330	ug/Kg	06/27/08		MH	SW 8082
PCB-1242	ND	330	ug/Kg	06/27/08		MH	SW 8082
PCB-1248	ND	330	ug/Kg	06/27/08		MH	SW 8082
PCB-1254	540	330	ug/Kg	06/27/08		MH	SW 8082
PCB-1260	ND	330	ug/Kg	06/27/08		MH	SW 8082
PCB-1262	ND	330	ug/Kg	06/27/08		MH	SW 8082
PCB-1268	ND	330	ug/Kg	06/27/08		MH	SW 8082
QA/QC Surrogates							
% DCBP	92		%	06/27/08		MH	SW 8082
% TCMX	87		%	06/27/08		MH	SW 8082

Comments:

If there are any questions regarding this data, please call Phoenix Client Services at extension 200.
ND=Not detected BDL=Below Detection Level RL=Reporting Level

Phyllis Shiller

Phyllis Shiller, Laboratory Director
July 01, 2008

PHOENIX

Environmental Laboratories, Inc.
587 East Middle Turnpike, P.O.Box 370, Manchester, CT 06040
Tel. (860) 645-1102 Fax (860) 645-0823

ACCREDITED IN ACCORDANCE WITH nelac
NY # 11301

Analysis Report

July 01, 2008

FOR: Attn: Ms. Rhonda Kay
The Johnson Company
100 State St
Suite 600
Montpelier,VT 05602

Sample Information		Custody Information		Date	Time
Matrix:	SOLID	Collected by:	SMD	06/19/08	15:23
Location Code:	JHNSNCO	Received by:	LP	06/20/08	11:30
Rush Request:		Analyzed by:	see "By" below		
P.O.#:	1-1470-13				

Laboratory Data

SDG I.D.: GAQ44023
Phoenix I.D.: AQ44073

Client ID: FONDA 1-1470-13 W-9

Parameter	Result	RL	Units	Date	Time	By	Reference
Percent Solid	100	1	%	06/20/08		LP	E160.3
Soil Extraction for PCB	Completed			06/26/08		I/K	SW3540
Polychlorinated Biphenyls							
PCB-1016	ND	330	ug/Kg	06/27/08		MH	SW 8082
PCB-1221	ND	330	ug/Kg	06/27/08		MH	SW 8082
PCB-1232	ND	330	ug/Kg	06/27/08		MH	SW 8082
PCB-1242	ND	330	ug/Kg	06/27/08		MH	SW 8082
PCB-1248	ND	330	ug/Kg	06/27/08		MH	SW 8082
PCB-1254	ND	330	ug/Kg	06/27/08		MH	SW 8082
PCB-1260	ND	330	ug/Kg	06/27/08		MH	SW 8082
PCB-1262	ND	330	ug/Kg	06/27/08		MH	SW 8082
PCB-1268	ND	330	ug/Kg	06/27/08		MH	SW 8082
QA/QC Surrogates							
% DCBP	100		%	06/27/08		MH	SW 8082
% TCMX	90		%	06/27/08		MH	SW 8082

Comments:

If there are any questions regarding this data, please call Phoenix Client Services at extension 200.
ND=Not detected BDL=Below Detection Level RL=Reporting Level

Phyllis Shiller

Phyllis Shiller, Laboratory Director
July 01, 2008

PHOENIX

Environmental Laboratories, Inc.
587 East Middle Turnpike, P.O.Box 370, Manchester, CT 06040
Tel. (860) 645-1102 Fax (860) 645-0823

ACCREDITED IN ACCORDANCE WITH nelac
NY # 11301

Analysis Report

July 01, 2008

FOR: Attn: Ms. Rhonda Kay
The Johnson Company
100 State St
Suite 600
Montpelier,VT 05602

Sample Information		Custody Information		Date	Time
Matrix:	SOLID	Collected by:	SMD	06/19/08	15:26
Location Code:	JHNSNCO	Received by:	LP	06/20/08	11:30
Rush Request:		Analyzed by:	see "By" below		
P.O.#:	1-1470-13				

SDG I.D.: GAQ44023
Phoenix I.D.: AQ44074

Laboratory Data

Client ID: FONDA 1-1470-13 W-10

Parameter	Result	RL	Units	Date	Time	By	Reference
Percent Solid	100	1	%	06/20/08		LP	E160.3
Soil Extraction for PCB	Completed			06/26/08		I/K	SW3540
Polychlorinated Biphenyls							
PCB-1016	ND	320	ug/Kg	06/27/08		MH	SW 8082
PCB-1221	ND	320	ug/Kg	06/27/08		MH	SW 8082
PCB-1232	ND	320	ug/Kg	06/27/08		MH	SW 8082
PCB-1242	ND	320	ug/Kg	06/27/08		MH	SW 8082
PCB-1248	ND	320	ug/Kg	06/27/08		MH	SW 8082
PCB-1254	ND	320	ug/Kg	06/27/08		MH	SW 8082
PCB-1260	ND	320	ug/Kg	06/27/08		MH	SW 8082
PCB-1262	ND	320	ug/Kg	06/27/08		MH	SW 8082
PCB-1268	ND	320	ug/Kg	06/27/08		MH	SW 8082
QA/QC Surrogates							
% DCBP	99		%	06/27/08		MH	SW 8082
% TCMX	92		%	06/27/08		MH	SW 8082

Comments:

If there are any questions regarding this data, please call Phoenix Client Services at extension 200.
ND=Not detected BDL=Below Detection Level RL=Reporting Level

Phyllis Shiller

Phyllis Shiller, Laboratory Director
July 01, 2008

PHOENIX

Environmental Laboratories, Inc.
587 East Middle Turnpike, P.O.Box 370, Manchester, CT 06040
Tel. (860) 645-1102 Fax (860) 645-0823

ACCREDITED IN ACCORDANCE WITH nelac
NY # 11301

Analysis Report

July 01, 2008

FOR: Attn: Ms. Rhonda Kay
The Johnson Company
100 State St
Suite 600
Montpelier,VT 05602

Sample Information		Custody Information		Date	Time
Matrix:	SOLID	Collected by:	SMD	06/19/08	15:30
Location Code:	JHNSNCO	Received by:	LP	06/20/08	11:30
Rush Request:		Analyzed by:	see "By" below		
P.O.#:	1-1470-13				

SDG I.D.: GAQ44023
Phoenix I.D.: AQ44075

Laboratory Data

Client ID: FONDA 1-1470-13 B#2 01,02,P1,P2

Parameter	Result	RL	Units	Date	Time	By	Reference
Percent Solid	100	1	%	06/20/08		LP	E160.3
Soil Extraction for PCB	Completed			06/26/08		I/K	SW3540
Polychlorinated Biphenyls							
PCB-1016	ND	330	ug/Kg	06/27/08		MH	SW 8082
PCB-1221	ND	330	ug/Kg	06/27/08		MH	SW 8082
PCB-1232	ND	330	ug/Kg	06/27/08		MH	SW 8082
PCB-1242	ND	330	ug/Kg	06/27/08		MH	SW 8082
PCB-1248	ND	330	ug/Kg	06/27/08		MH	SW 8082
PCB-1254	460	330	ug/Kg	06/27/08		MH	SW 8082
PCB-1260	ND	330	ug/Kg	06/27/08		MH	SW 8082
PCB-1262	ND	330	ug/Kg	06/27/08		MH	SW 8082
PCB-1268	ND	330	ug/Kg	06/27/08		MH	SW 8082
QA/QC Surrogates							
% DCBP	92		%	06/27/08		MH	SW 8082
% TCMX	88		%	06/27/08		MH	SW 8082

Comments:

If there are any questions regarding this data, please call Phoenix Client Services at extension 200.
ND=Not detected BDL=Below Detection Level RL=Reporting Level

Phyllis Shiller

Phyllis Shiller, Laboratory Director
July 01, 2008

PHOENIX

Environmental Laboratories, Inc.
587 East Middle Turnpike, P.O.Box 370, Manchester, CT 06040
Tel. (860) 645-1102 Fax (860) 645-0823

ACCREDITED IN ACCORDANCE WITH nelac
NY # 11301

Analysis Report

July 01, 2008

FOR: Attn: Ms. Rhonda Kay
The Johnson Company
100 State St
Suite 600
Montpelier,VT 05602

Sample Information		Custody Information		Date	Time
Matrix:	SOLID	Collected by:	SMD	06/19/08	15:32
Location Code:	JHNSNCO	Received by:	LP	06/20/08	11:30
Rush Request:		Analyzed by:	see "By" below		
P.O.#:	1-1470-13				

SDG I.D.: GAQ44023
Phoenix I.D.: AQ44076

Laboratory Data

Client ID: FONDA 1-1470-13 B#2 M1,M2,N1,N2

Parameter	Result	RL	Units	Date	Time	By	Reference
Percent Solid	100	1	%	06/20/08		LP	E160.3
Soil Extraction for PCB	Completed			06/26/08		I/K	SW3540
Polychlorinated Biphenyls							
PCB-1016	ND	330	ug/Kg	06/27/08		MH	SW 8082
PCB-1221	ND	330	ug/Kg	06/27/08		MH	SW 8082
PCB-1232	ND	330	ug/Kg	06/27/08		MH	SW 8082
PCB-1242	ND	330	ug/Kg	06/27/08		MH	SW 8082
PCB-1248	ND	330	ug/Kg	06/27/08		MH	SW 8082
PCB-1254	600	330	ug/Kg	06/27/08		MH	SW 8082
PCB-1260	ND	330	ug/Kg	06/27/08		MH	SW 8082
PCB-1262	ND	330	ug/Kg	06/27/08		MH	SW 8082
PCB-1268	ND	330	ug/Kg	06/27/08		MH	SW 8082
QA/QC Surrogates							
% DCBP	98		%	06/27/08		MH	SW 8082
% TCMX	88		%	06/27/08		MH	SW 8082

Comments:

If there are any questions regarding this data, please call Phoenix Client Services at extension 200.
ND=Not detected BDL=Below Detection Level RL=Reporting Level

Phyllis Shiller

Phyllis Shiller, Laboratory Director
July 01, 2008

PHOENIX

Environmental Laboratories, Inc.
587 East Middle Turnpike, P.O.Box 370, Manchester, CT 06040
Tel. (860) 645-1102 Fax (860) 645-0823

ACCREDITED IN ACCORDANCE WITH nelac
NY # 11301

Analysis Report

July 01, 2008

FOR: Attn: Ms. Rhonda Kay
The Johnson Company
100 State St
Suite 600
Montpelier,VT 05602

Sample Information		Custody Information		Date	Time
Matrix:	SOLID	Collected by:	SMD	06/19/08	15:35
Location Code:	JHNSNCO	Received by:	LP	06/20/08	11:30
Rush Request:		Analyzed by:	see "By" below		
P.O.#:	1-1470-13				

SDG I.D.: GAQ44023
Phoenix I.D.: AQ44077

Laboratory Data

Client ID: FONDA 1-1470-13 B#2 K1,K2,L1,L2

Parameter	Result	RL	Units	Date	Time	By	Reference
Percent Solid	100	1	%	06/20/08		LP	E160.3
Soil Extraction for PCB	Completed			06/26/08		I/K	SW3540
Polychlorinated Biphenyls							
PCB-1016	ND	330	ug/Kg	06/27/08		MH	SW 8082
PCB-1221	ND	330	ug/Kg	06/27/08		MH	SW 8082
PCB-1232	ND	330	ug/Kg	06/27/08		MH	SW 8082
PCB-1242	ND	330	ug/Kg	06/27/08		MH	SW 8082
PCB-1248	ND	330	ug/Kg	06/27/08		MH	SW 8082
PCB-1254	560	330	ug/Kg	06/27/08		MH	SW 8082
PCB-1260	ND	330	ug/Kg	06/27/08		MH	SW 8082
PCB-1262	ND	330	ug/Kg	06/27/08		MH	SW 8082
PCB-1268	ND	330	ug/Kg	06/27/08		MH	SW 8082
QA/QC Surrogates							
% DCBP	99		%	06/27/08		MH	SW 8082
% TCMX	88		%	06/27/08		MH	SW 8082

Comments:

If there are any questions regarding this data, please call Phoenix Client Services at extension 200.
ND=Not detected BDL=Below Detection Level RL=Reporting Level

Phyllis Shiller

Phyllis Shiller, Laboratory Director
July 01, 2008

PHOENIX

Environmental Laboratories, Inc.
587 East Middle Turnpike, P.O.Box 370, Manchester, CT 06040
Tel. (860) 645-1102 Fax (860) 645-0823

ACCREDITED IN ACCORDANCE WITH nelac
NY # 11301

Analysis Report

July 01, 2008

FOR: Attn: Ms. Rhonda Kay
The Johnson Company
100 State St
Suite 600
Montpelier,VT 05602

Sample Information		Custody Information		Date	Time
Matrix:	SOLID	Collected by:	SMD	06/19/08	15:40
Location Code:	JHNSNCO	Received by:	LP	06/20/08	11:30
Rush Request:		Analyzed by:	see "By" below		
P.O.#:	1-1470-13				

SDG I.D.: GAQ44023
Phoenix I.D.: AQ44078

Laboratory Data

Client ID: FONDA 1-1470-13 B#2 J1,J2,I1,I2

Parameter	Result	RL	Units	Date	Time	By	Reference
Percent Solid	100	1	%	06/20/08		LP	E160.3
Soil Extraction for PCB	Completed			06/26/08		I/K	SW3540
Polychlorinated Biphenyls							
PCB-1016	ND	330	ug/Kg	06/27/08		MH	SW 8082
PCB-1221	ND	330	ug/Kg	06/27/08		MH	SW 8082
PCB-1232	ND	330	ug/Kg	06/27/08		MH	SW 8082
PCB-1242	ND	330	ug/Kg	06/27/08		MH	SW 8082
PCB-1248	ND	330	ug/Kg	06/27/08		MH	SW 8082
PCB-1254	760	330	ug/Kg	06/27/08		MH	SW 8082
PCB-1260	ND	330	ug/Kg	06/27/08		MH	SW 8082
PCB-1262	ND	330	ug/Kg	06/27/08		MH	SW 8082
PCB-1268	ND	330	ug/Kg	06/27/08		MH	SW 8082
QA/QC Surrogates							
% DCBP	115		%	06/27/08		MH	SW 8082
% TCMX	86		%	06/27/08		MH	SW 8082

Comments:

If there are any questions regarding this data, please call Phoenix Client Services at extension 200.
ND=Not detected BDL=Below Detection Level RL=Reporting Level

Phyllis Shiller

Phyllis Shiller, Laboratory Director
July 01, 2008

PHOENIX

Environmental Laboratories, Inc.
587 East Middle Turnpike, P.O.Box 370, Manchester, CT 06040
Tel. (860) 645-1102 Fax (860) 645-0823

ACCREDITED IN ACCORDANCE WITH nelac
NY # 11301

Analysis Report

July 01, 2008

FOR: Attn: Ms. Rhonda Kay
The Johnson Company
100 State St
Suite 600
Montpelier,VT 05602

Sample Information		Custody Information		Date	Time
Matrix:	SOLID	Collected by:	SMD	06/19/08	15:40
Location Code:	JHNSNCO	Received by:	LP	06/20/08	11:30
Rush Request:		Analyzed by:	see "By" below		
P.O.#:	1-1470-13				

SDG I.D.: GAQ44023
Phoenix I.D.: AQ44079

Laboratory Data

Client ID: FONDA 1-1470-13 B#2 DUPLICATE 2

Parameter	Result	RL	Units	Date	Time	By	Reference
Percent Solid	100	1	%	06/20/08		LP	E160.3
Soil Extraction for PCB	Completed			06/26/08		I/K	SW3540
Polychlorinated Biphenyls							
PCB-1016	ND	330	ug/Kg	06/27/08		MH	SW 8082
PCB-1221	ND	330	ug/Kg	06/27/08		MH	SW 8082
PCB-1232	ND	330	ug/Kg	06/27/08		MH	SW 8082
PCB-1242	ND	330	ug/Kg	06/27/08		MH	SW 8082
PCB-1248	ND	330	ug/Kg	06/27/08		MH	SW 8082
PCB-1254	700	330	ug/Kg	06/27/08		MH	SW 8082
PCB-1260	ND	330	ug/Kg	06/27/08		MH	SW 8082
PCB-1262	ND	330	ug/Kg	06/27/08		MH	SW 8082
PCB-1268	ND	330	ug/Kg	06/27/08		MH	SW 8082
QA/QC Surrogates							
% DCBP	109		%	06/27/08		MH	SW 8082
% TCMX	88		%	06/27/08		MH	SW 8082

Comments:

If there are any questions regarding this data, please call Phoenix Client Services at extension 200.
ND=Not detected BDL=Below Detection Level RL=Reporting Level

Phyllis Shiller

Phyllis Shiller, Laboratory Director
July 01, 2008

PHOENIX

Environmental Laboratories, Inc.
587 East Middle Turnpike, P.O.Box 370, Manchester, CT 06040
Tel. (860) 645-1102 Fax (860) 645-0823

ACCREDITED IN ACCORDANCE WITH nelac
NY # 11301

Analysis Report

July 01, 2008

FOR: Attn: Ms. Rhonda Kay
The Johnson Company
100 State St
Suite 600
Montpelier,VT 05602

Sample Information		Custody Information		Date	Time
Matrix:	SOLID	Collected by:	SMD	06/19/08	15:45
Location Code:	JHNSNCO	Received by:	LP	06/20/08	11:30
Rush Request:		Analyzed by:	see "By" below		
P.O.#:	1-1470-13				

SDG I.D.: GAQ44023
Phoenix I.D.: AQ44080

Laboratory Data

Client ID: FONDA 1-1470-13 B#2 G1,G2,H1,H2

Parameter	Result	RL	Units	Date	Time	By	Reference
Percent Solid	100	1	%	06/20/08		LP	E160.3
Soil Extraction for PCB	Completed			06/26/08		I/K	SW3540
Polychlorinated Biphenyls							
PCB-1016	ND	320	ug/Kg	06/27/08		MH	SW 8082
PCB-1221	ND	320	ug/Kg	06/27/08		MH	SW 8082
PCB-1232	ND	320	ug/Kg	06/27/08		MH	SW 8082
PCB-1242	ND	320	ug/Kg	06/27/08		MH	SW 8082
PCB-1248	ND	320	ug/Kg	06/27/08		MH	SW 8082
PCB-1254	640	320	ug/Kg	06/27/08		MH	SW 8082
PCB-1260	ND	320	ug/Kg	06/27/08		MH	SW 8082
PCB-1262	ND	320	ug/Kg	06/27/08		MH	SW 8082
PCB-1268	ND	320	ug/Kg	06/27/08		MH	SW 8082
QA/QC Surrogates							
% DCBP	102		%	06/27/08		MH	SW 8082
% TCMX	91		%	06/27/08		MH	SW 8082

Comments:

If there are any questions regarding this data, please call Phoenix Client Services at extension 200.
ND=Not detected BDL=Below Detection Level RL=Reporting Level

Phyllis Shiller

Phyllis Shiller, Laboratory Director
July 01, 2008

PHOENIX

Environmental Laboratories, Inc.
587 East Middle Turnpike, P.O.Box 370, Manchester, CT 06040
Tel. (860) 645-1102 Fax (860) 645-0823

ACCREDITED IN ACCORDANCE WITH nelac
NY # 11301

Analysis Report

July 01, 2008

FOR: Attn: Ms. Rhonda Kay
The Johnson Company
100 State St
Suite 600
Montpelier,VT 05602

Sample Information		Custody Information		Date	Time
Matrix:	SOLID	Collected by:	SMD	06/19/08	15:50
Location Code:	JHNSNCO	Received by:	LP	06/20/08	11:30
Rush Request:		Analyzed by:	see "By" below		
P.O.#:	1-1470-13				

SDG I.D.: GAQ44023
Phoenix I.D.: AQ44081

Laboratory Data

Client ID: FONDA 1-1470-13 B#2 E1,E2,F1,F2

Parameter	Result	RL	Units	Date	Time	By	Reference
Percent Solid	100	1	%	06/20/08		LP	E160.3
Soil Extraction for PCB	Completed			06/26/08		I/K	SW3540
Polychlorinated Biphenyls							
PCB-1016	ND	330	ug/Kg	06/27/08		MH	SW 8082
PCB-1221	ND	330	ug/Kg	06/27/08		MH	SW 8082
PCB-1232	ND	330	ug/Kg	06/27/08		MH	SW 8082
PCB-1242	ND	330	ug/Kg	06/27/08		MH	SW 8082
PCB-1248	ND	330	ug/Kg	06/27/08		MH	SW 8082
PCB-1254	600	330	ug/Kg	06/27/08		MH	SW 8082
PCB-1260	ND	330	ug/Kg	06/27/08		MH	SW 8082
PCB-1262	ND	330	ug/Kg	06/27/08		MH	SW 8082
PCB-1268	ND	330	ug/Kg	06/27/08		MH	SW 8082
QA/QC Surrogates							
% DCBP	100		%	06/27/08		MH	SW 8082
% TCMX	92		%	06/27/08		MH	SW 8082

Comments:

If there are any questions regarding this data, please call Phoenix Client Services at extension 200.
ND=Not detected BDL=Below Detection Level RL=Reporting Level

Phyllis Shiller

Phyllis Shiller, Laboratory Director
July 01, 2008

PHOENIX

Environmental Laboratories, Inc.
587 East Middle Turnpike, P.O.Box 370, Manchester, CT 06040
Tel. (860) 645-1102 Fax (860) 645-0823

ACCREDITED IN ACCORDANCE WITH nelac
NY # 11301

Analysis Report

July 01, 2008

FOR: Attn: Ms. Rhonda Kay
The Johnson Company
100 State St
Suite 600
Montpelier,VT 05602

Sample Information		Custody Information		Date	Time
Matrix:	SOLID	Collected by:	SMD	06/19/08	0:00
Location Code:	JHNSNCO	Received by:	LP	06/20/08	11:30
Rush Request:		Analyzed by:	see "By" below		
P.O.#:	1-1470-13				

SDG I.D.: GAQ44023
Phoenix I.D.: AQ44082

Laboratory Data

Client ID: FONDA 1-1470-13 B#2 C1,C2,D1,D2

Parameter	Result	RL	Units	Date	Time	By	Reference
Percent Solid	100	1	%	06/20/08		LP	E160.3
Soil Extraction for PCB	Completed			06/26/08		I/K	SW3540
Polychlorinated Biphenyls							
PCB-1016	ND	320	ug/Kg	06/27/08		MH	SW 8082
PCB-1221	ND	320	ug/Kg	06/27/08		MH	SW 8082
PCB-1232	ND	320	ug/Kg	06/27/08		MH	SW 8082
PCB-1242	ND	320	ug/Kg	06/27/08		MH	SW 8082
PCB-1248	ND	320	ug/Kg	06/27/08		MH	SW 8082
PCB-1254	880	320	ug/Kg	06/27/08		MH	SW 8082
PCB-1260	ND	320	ug/Kg	06/27/08		MH	SW 8082
PCB-1262	ND	320	ug/Kg	06/27/08		MH	SW 8082
PCB-1268	ND	320	ug/Kg	06/27/08		MH	SW 8082
QA/QC Surrogates							
% DCBP	100		%	06/27/08		MH	SW 8082
% TCMX	92		%	06/27/08		MH	SW 8082

Comments:

If there are any questions regarding this data, please call Phoenix Client Services at extension 200.

ND=Not detected BDL=Below Detection Level RL=Reporting Level

Phyllis Shiller

Phyllis Shiller, Laboratory Director
July 01, 2008

PHOENIX

Environmental Laboratories, Inc.
587 East Middle Turnpike, P.O.Box 370, Manchester, CT 06040
Tel. (860) 645-1102 Fax (860) 645-0823

ACCREDITED IN ACCORDANCE WITH nelac
NY # 11301

Analysis Report

July 01, 2008

FOR: Attn: Ms. Rhonda Kay
The Johnson Company
100 State St
Suite 600
Montpelier,VT 05602

Sample Information		Custody Information		Date	Time
Matrix:	SOLID	Collected by:	SMD	06/19/08	16:00
Location Code:	JHNSNCO	Received by:	LP	06/20/08	11:30
Rush Request:		Analyzed by:	see "By" below		
P.O.#:	1-1470-13				

SDG I.D.: GAQ44023
Phoenix I.D.: AQ44083

Laboratory Data

Client ID: FONDA 1-1470-13 B#2 A1,A2,B1,B2

Parameter	Result	RL	Units	Date	Time	By	Reference
Percent Solid	100	1	%	06/20/08		LP	E160.3
Soil Extraction for PCB	Completed			06/26/08		I/K	SW3540
Polychlorinated Biphenyls							
PCB-1016	ND	330	ug/Kg	06/27/08		MH	SW 8082
PCB-1221	ND	330	ug/Kg	06/27/08		MH	SW 8082
PCB-1232	ND	330	ug/Kg	06/27/08		MH	SW 8082
PCB-1242	ND	330	ug/Kg	06/27/08		MH	SW 8082
PCB-1248	ND	330	ug/Kg	06/27/08		MH	SW 8082
PCB-1254	ND	330	ug/Kg	06/27/08		MH	SW 8082
PCB-1260	ND	330	ug/Kg	06/27/08		MH	SW 8082
PCB-1262	ND	330	ug/Kg	06/27/08		MH	SW 8082
PCB-1268	ND	330	ug/Kg	06/27/08		MH	SW 8082
QA/QC Surrogates							
% DCBP	94		%	06/27/08		MH	SW 8082
% TCMX	89		%	06/27/08		MH	SW 8082

Comments:

If there are any questions regarding this data, please call Phoenix Client Services at extension 200.
ND=Not detected BDL=Below Detection Level RL=Reporting Level

Phyllis Shiller

Phyllis Shiller, Laboratory Director
July 01, 2008

PHOENIX

Environmental Laboratories, Inc.
587 East Middle Turnpike, P.O.Box 370, Manchester, CT 06040
Tel. (860) 645-1102 Fax (860) 645-0823

ACCREDITED IN ACCORDANCE WITH nelac
NY # 11301

Analysis Report

July 01, 2008

FOR: Attn: Ms. Rhonda Kay
The Johnson Company
100 State St
Suite 600
Montpelier,VT 05602

Sample Information		Custody Information		Date	Time
Matrix:	SOLID	Collected by:	SMD	06/19/08	16:05
Location Code:	JHNSNCO	Received by:	LP	06/20/08	11:30
Rush Request:		Analyzed by:	see "By" below		
P.O.#:	1-1470-13				

Laboratory Data

SDG I.D.: GAQ44023
Phoenix I.D.: AQ44084

Client ID: FONDA 1-1470-13 B#2 A3,A4,B3,B4

Parameter	Result	RL	Units	Date	Time	By	Reference
Percent Solid	100	1	%	06/20/08		LP	E160.3
Soil Extraction for PCB	Completed			06/26/08		I/K	SW3540
Polychlorinated Biphenyls							
PCB-1016	ND	320	ug/Kg	06/27/08		MH	SW 8082
PCB-1221	ND	320	ug/Kg	06/27/08		MH	SW 8082
PCB-1232	ND	320	ug/Kg	06/27/08		MH	SW 8082
PCB-1242	ND	320	ug/Kg	06/27/08		MH	SW 8082
PCB-1248	ND	320	ug/Kg	06/27/08		MH	SW 8082
PCB-1254	740	320	ug/Kg	06/27/08		MH	SW 8082
PCB-1260	ND	320	ug/Kg	06/27/08		MH	SW 8082
PCB-1262	ND	320	ug/Kg	06/27/08		MH	SW 8082
PCB-1268	ND	320	ug/Kg	06/27/08		MH	SW 8082
QA/QC Surrogates							
% DCBP	Interference		%	06/27/08		MH	SW 8082
% TCMX	92		%	06/27/08		MH	SW 8082

Comments:

If there are any questions regarding this data, please call Phoenix Client Services at extension 200.
ND=Not detected BDL=Below Detection Level RL=Reporting Level

Phyllis Shiller

Phyllis Shiller, Laboratory Director
July 01, 2008

PHOENIX

Environmental Laboratories, Inc.
587 East Middle Turnpike, P.O.Box 370, Manchester, CT 06040
Tel. (860) 645-1102 Fax (860) 645-0823

ACCREDITED IN ACCORDANCE WITH nelac
NY # 11301

Analysis Report

July 01, 2008

FOR: Attn: Ms. Rhonda Kay
The Johnson Company
100 State St
Suite 600
Montpelier,VT 05602

Sample Information		Custody Information		Date	Time
Matrix:	SOLID	Collected by:	SMD	06/19/08	16:10
Location Code:	JHNSNCO	Received by:	LP	06/20/08	11:30
Rush Request:		Analyzed by:	see "By" below		
P.O.#:	1-1470-13				

SDG I.D.: GAQ44023
Phoenix I.D.: AQ44085

Laboratory Data

Client ID: FONDA 1-1470-13 B#2 A5,A6,B5,B6

Parameter	Result	RL	Units	Date	Time	By	Reference
Percent Solid	100	1	%	06/20/08		LP	E160.3
Soil Extraction for PCB	Completed			06/26/08		I/K	SW3540
Polychlorinated Biphenyls							
PCB-1016	ND	320	ug/Kg	06/27/08		MH	SW 8082
PCB-1221	ND	320	ug/Kg	06/27/08		MH	SW 8082
PCB-1232	ND	320	ug/Kg	06/27/08		MH	SW 8082
PCB-1242	ND	320	ug/Kg	06/27/08		MH	SW 8082
PCB-1248	ND	320	ug/Kg	06/27/08		MH	SW 8082
PCB-1254	1500	320	ug/Kg	06/27/08		MH	SW 8082
PCB-1260	ND	320	ug/Kg	06/27/08		MH	SW 8082
PCB-1262	ND	320	ug/Kg	06/27/08		MH	SW 8082
PCB-1268	ND	320	ug/Kg	06/27/08		MH	SW 8082
QA/QC Surrogates							
% DCBP	101		%	06/27/08		MH	SW 8082
% TCMX	92		%	06/27/08		MH	SW 8082

Comments:

If there are any questions regarding this data, please call Phoenix Client Services at extension 200.
ND=Not detected BDL=Below Detection Level RL=Reporting Level

Phyllis Shiller

Phyllis Shiller, Laboratory Director
July 01, 2008

PHOENIX

Environmental Laboratories, Inc.
587 East Middle Turnpike, P.O.Box 370, Manchester, CT 06040
Tel. (860) 645-1102 Fax (860) 645-0823

ACCREDITED IN ACCORDANCE WITH nelac
NY # 11301

QA/QC Report

July 01, 2008

QA/QC Data

SDG I.D.: GAQ44023

Parameter	Blank	LCS %	LCSD %	LCS RPD	MS Rec %	MS Dup Rec %	RPD
QA/QC Batch 103973, QC Sample No: AQ44055 (AQ44042, AQ44043, AQ44044, AQ44045, AQ44046, AQ44047, AQ44048, AQ44049, AQ44050, AQ44051, AQ44052, AQ44053, AQ44054, AQ44055, AQ44056, AQ44057, AQ44058, AQ44059, AQ44060, AQ44061)							
Polychlorinated Biphenyls							
PCB-1016	ND	112	113	0.9	*	*	NC
PCB-1221	ND						
PCB-1232	ND						
PCB-1242	ND						
PCB-1248	ND						
PCB-1254	ND						
PCB-1260	ND	121	121	0.0	*	*	NC
PCB-1262	ND						
PCB-1268	ND						
% DCBP (Surrogate Rec)	90	84	84	0.0	88	87	1.1
% TCMX (Surrogate Rec)	88	77	77	0.0	82	80	2.5

Comment:

* The batch MS and MSD recoveries could not be calculated due to the presence of PCB in the unspiked sample. LCS/LCSD recoveries were within QA/QC limits.

QA/QC Batch 103974, QC Sample No: AQ44062 (AQ44062, AQ44063, AQ44064, AQ44065, AQ44066, AQ44067)

Polychlorinated Biphenyls							
PCB-1016	ND	101	100	1.0	99	96	3.1
PCB-1221	ND						
PCB-1232	ND						
PCB-1242	ND						
PCB-1248	ND						
PCB-1254	ND						
PCB-1260	ND	98	108	9.7	*	*	NC
PCB-1262	ND						
PCB-1268	ND						
% DCBP (Surrogate Rec)	89	79	80	1.3	77	69	11.0
% TCMX (Surrogate Rec)	83	70	68	2.9	62	61	1.6

Comment:

* The batch MS and MSD recoveries could not be calculated due to the presence of PCB in the unspiked sample. LCS/LCSD recoveries were within QA/QC limits.

QA/QC Batch 103845, QC Sample No: AQ45223 (AQ44023, AQ44024, AQ44025, AQ44026, AQ44027, AQ44028, AQ44029)

Polychlorinated Biphenyls							
PCB-1016	ND	105	96	9.0	*	*	NC
PCB-1221	ND						
PCB-1232	ND						
PCB-1242	ND						

QA/QC Data

SDG I.D.: GAQ44023

Parameter	Blank	LCS %	LCSD %	LCS RPD	MS Rec %	MS Dup Rec %	RPD
PCB-1248	ND						
PCB-1254	ND						
PCB-1260	ND	112	95	16.4	*	*	NC
PCB-1262	ND						
PCB-1268	ND						
% DCBP (Surrogate Rec)	87	57	55	3.6	NR	NR	NC
% TCMX (Surrogate Rec)	90	86	76	12.3	NR	NR	NC

Comment:

* The batch MS and MSD recoveries could not be calculated due to the presence of PCB in the unspiked sample. LCS/LCSD recoveries were within QA/QC limits.

QA/QC Batch 103847, QC Sample No: AQ45227 (AQ44030, AQ44031, AQ44032, AQ44033, AQ44034, AQ44035, AQ44036, AQ44037, AQ44038, AQ44039, AQ44040, AQ44041)

Polychlorinated Biphenyls

PCB-1016	ND	109	104	4.7	89	106	17.4
PCB-1221	ND						
PCB-1232	ND						
PCB-1242	ND						
PCB-1248	ND						
PCB-1254	ND						
PCB-1260	ND	116	110	5.3	127	121	4.8
PCB-1262	ND						
PCB-1268	ND						
% DCBP (Surrogate Rec)	84	82	81	1.2	80	74	7.8
% TCMX (Surrogate Rec)	84	74	72	2.7	80	71	11.9

QA/QC Batch 104112, QC Sample No: AQ46221 (AQ44068, AQ44069, AQ44070, AQ44071, AQ44072, AQ44073, AQ44074, AQ44075, AQ44076, AQ44077, AQ44078, AQ44079, AQ44080, AQ44081, AQ44082, AQ44083, AQ44084, AQ44085)

Polychlorinated Biphenyls

PCB-1016	ND	103	90	13.5	110	106	3.7
PCB-1221	ND						
PCB-1232	ND						
PCB-1242	ND						
PCB-1248	ND						
PCB-1254	ND						
PCB-1260	ND	112	102	9.3	*	*	NC
PCB-1262	ND						
PCB-1268	ND						
% DCBP (Surrogate Rec)	106	62	69	10.7	75	78	3.9
% TCMX (Surrogate Rec)	79	45	55	20.0	59	63	6.6

Comment:

* The batch MS and MSD recoveries could not be calculated due to the presence of PCB in the unspiked sample. LCS/LCSD recoveries were within QA/QC limits.

If there are any questions regarding this data, please call Phoenix Client Services at extension 200.

RPD - Relative Percent Difference
LCS - Laboratory Control Sample
LCSD - Laboratory Control Sample Duplicate
MS - Matrix Spike
MS Dup - Matrix Spike Duplicate
NC - No Criteria

Phyllis Shiller, Laboratory Director
July 01, 2008

Temp 11 Pg 5 of 10

PHOENIX Environmental Laboratories, Inc.

CHAIN OF CUSTODY RECORD

587 East Middle Turnpike, P.O. Box 370, Manchester, CT 06040
Email: service@phoenixlabs.com Fax (860) 645-0823
Client Services (860) 645-8726

Data Delivery:
- [ ] Fax #: (802) 229-5876
- [x] Email: RTKEJ@GMAIL.COM

Customer: THE JOHNSON COMPANY
Address: 100 STATE ST. #600
MONTPELIER, VT 05602

Project: FONDA 1-1470-13
Report to: RHONDA KAY
Invoice to: " "

Project P.O: 1-1470-13
Phone #: (802) 229-4600
Fax #: " " 5876

Client Sample - Information - Identification

Sampler's Signature (SMD) (JKM) (JEM)
Date 6/19/08

Matrix Code:
DW=drinking water WW=wastewater S=soil/solid O=other (BULK CONCRETE)
GW=groundwater SL=sludge A=air

Analysis Request

Phoenix Sample #	Customer Sample Identification	Sample Matrix	Date Sampled	Time Sampled	PCB 8082 SOXHLET	Soil VOA [ ] Methanol [ ] S. Bisulfate [ ] H20	GL Soil container (4) oz	GL Soil container ( ) oz	40 ml VOA Vial [ ] As is [ ] HCl	GL Amber 1000ml [ ] As is [ ] H2SO4	PL As is [ ] 250ml [ ] 500ml [ ] 1000ml	PL H2SO4 [ ] 250ml [ ] 500ml	PL HNO3 250ml	PL NaOH 250ml	Bacteria Bottle
44023	B#1 03, 04, P3, P4	O	6/19/08	0950	1		1								
44024	B#1 01, 02, P1, P2			0952	1		1								
44025	B#1 Q1, Q2, R1, R2			1010	1		1								
44026	B#1 Q3, Q4, R3, R4			1012	1		1								
44027	B#1 Q5, Q6, R5, R6			1016	1		1								
44028	B#1 DUPLICATE 3			1016	1		1								
44029	B#1 Q7, Q8, R7, R8			1050	1		1								
44030	B#1 S5, S6, T5, T6			1055	1		1								
44031	B#1 S3, S4, T3, T4			1101	1		1								
44032	B#1 S1, S2, T1, T2			1106	1		1								
44033	B#1 U1, U2, V1, V2			1108	1		1								
44034	B#1 U3, U4, V3, V4	↓	↓	1125	1		1								

Relinquished by:	Accepted by:	Date:	Time:
[signature]	[signature]	6/19/08	1730
FedEX	[signature]	06/20/08	1130

Comments, Special Requirements or Regulations:
SAMPLE MATRIX = BULK CONCRETE
ALL SAMPLES PCB ANALYSIS VIA EPA METHOD 8082 w/ SOXHLET EXTRACTION

Turnaround:
- [ ] 1 Day*
- [ ] 2 Days*
- [ ] 3 Days*
- [x] Standard
- [ ] Other

* SURCHARGE APPLIES

CT/RI
- [ ] RCP Cert.
- [ ] GW Protect.
- [ ] GA Mobility
- [ ] GB Mobility
- [ ] SW Protect.
- [ ] Res. Vol.
- [ ] Ind. Vol.
- [ ] Res. Criteria
- [ ] Other

MA
- [ ] MCP Cert.
- [ ] GW-1
- [ ] GW-2
- [ ] GW-3
- [ ] S-1
- [ ] S-2
- [ ] S-3
- [ ] MWRA eSMART
- [ ] Other

Data Format
- [x] Excel
- [ ] PDF
- [ ] GIS/Key
- [ ] EQuIS
- [ ] Other

Data Package
- [ ] ASP-A
- [ ] NJ Reduced Deliv. *
- [ ] NJ Hazsite EDD
- [ ] Phoenix Std Report
- [ ] Other

State where samples were collected: VT

PHOENIX
Environmental Laboratories, Inc.

CHAIN OF CUSTODY RECORD

587 East Middle Turnpike, P.O. Box 370, Manchester, CT 06040
Email: service@phoenixlabs.com Fax (860) 645-0823
Client Services (860) 645-8726

Temp 10 Pg 6 of 10

Data Delivery:
- [ ] Fax #: (802)229-5876
- [x] Email: RTKEJCOMAIL.COM

Customer: THE JOHNSON COMPANY
Address: 100 STATE ST. #600
MONTPELIER, VT 05602

Project: FONDA 1-1470-13
Report to: RHONDA KAY
Invoice to: " "

Project P.O: 1-1470-13
Phone #: (802) 229-4600
Fax #: " " 5876

Client Sample - Information - Identification

Sampler's Signature (JKM) (JEM) (SMD) Date 6/19/08

Matrix Code:
DW=drinking water WW=wastewater S=soil/solid O=other (BULK CONCRETE)
GW=groundwater SL=sludge A=air

Analysis Request

Phoenix Sample #	Customer Sample Identification	Sample Matrix	Date Sampled	Time Sampled	PCB 8082 SOXHLET	Soil VOA [ ] Methanol [ ] S. Bisulfate [ ] H20	GL Soil container (4) oz	GL Soil container ( ) oz	40 ml VOA Vial [ ] As is [ ] HCl	GL Amber 1000ml [ ] As is [ ] H2SO4	PL As is [ ] 250ml [ ] 500ml [ ] 1000ml	PL H2SO4 [ ] 250ml [ ] 500ml	PL HNO3 250ml	PL NaOH 250ml	Bacteria Bottle
44035	B#1 DUPLICATE 4	O	6/19/08	1125	1		1								
44036	B#1 U5, U6, V5, V6			1127	1		1								
44037	B#1 U7, U8, V7, V8			1157	1		1								
44038	B#1 W7, W8, X7, X8			1200	1		1								
44039	B#1 W5, W6, X5, X6			1204	1		1								
44040	B#1 W3, W4, X3, X4			1207	1		1								
44041	B#1 W1, W2, X1, X2			1210	1		1								
44042	B#1 Y3, Y4, Z3, Z4			1212	1		1								
44043	B#1 Y5, Y6, Z5, Z6			1217	1		1								
44044	B#1 DUPLICATE 5			1217	1		1								
44045	B#1 Y7, Z7, Y8, Z8			1221	1		1								
44046	B#2 J8, J8, ~~Z8~~, Z7	↓	↓	1310	1		1								

Relinquished by:	Accepted by:	Date:	Time:
		6/19/08	1730
FEDEX		6/20/08	1130

Turnaround:
- [ ] 1 Day*
- [ ] 2 Days*
- [ ] 3 Days*
- [x] Standard
- [ ] Other

* SURCHARGE APPLIES

CT/RI
- [ ] RCP Cert.
- [ ] GW Protect.
- [ ] GA Mobility
- [ ] GB Mobility
- [ ] SW Protect.
- [ ] Res. Vol.
- [ ] Ind. Vol.
- [ ] Res. Criteria
- [ ] Other

MA
- [ ] MCP Cert.
- [ ] GW-1
- [ ] GW-2
- [ ] GW-3
- [ ] S-1
- [ ] S-2
- [ ] S-3
- [ ] MWRA eSMART
- [ ] Other

Data Format
- [x] Excel
- [ ] PDF
- [ ] GIS/Key
- [ ] EQuIS
- [ ] Other

Data Package
- [ ] ASP-A
- [ ] NJ Reduced Deliv. *
- [ ] NJ Hazsite EDD
- [x] Phoenix Std Report
- [ ] Other

State where samples were collected: VT

Comments, Special Requirements or Regulations:

SAMPLE MATRIX = BULK CONCRETE
ALL SAMPLES PCB ANALYSIS VIA EPA METHOD 8082 W/ SOXHLET EXTRACTION

Temp 10 Pg 7 of 10

PHOENIX
Environmental Laboratories, Inc.

CHAIN OF CUSTODY RECORD

587 East Middle Turnpike, P.O. Box 370, Manchester, CT 06040
Email: service@phoenixlabs.com Fax (860) 645-0823
Client Services (860) 645-8726

Data Delivery:
- [ ] Fax #: (802) 229-5876
- [x] Email: RTK@JCOMAIL.COM

Customer: THE JOHNSON COMPANY
Address: 100 STATE ST. #600
MONTPELIER, VT. 05602

Project: FONDA 1-1470-13
Report to: RHONDA KAY
Invoice to: " "

Project P.O.: 1-1470-13
Phone #: (802) 229-4600
Fax #: " " 5876

Client Sample - Information - Identification

Sampler's Signature (JKM) (JEM) (SMO)
Date 6/19/08

Matrix Code:
DW=drinking water WW=wastewater S=soil/solid O=other (BULK CONCRETE)
GW=groundwater SL=sludge A=air

Analysis Request

Phoenix Sample #	Customer Sample Identification	Sample Matrix	Date Sampled	Time Sampled	PCB 8082 SOXHLET	Soil VOA [ ] Methanol [ ] S. Bisulfate [ ] H20	GL Soil container (4) oz	GL Soil container ( ) oz	40 ml VOA Vial [ ] As is [ ] HCl	GL Amber 1000ml [ ] As is [ ] H2SO4	PL As is [ ] 250ml [ ] 500ml [ ] 1000ml	PL H2SO4 [ ] 250ml [ ] 500ml	PL HNO3 250ml	PL NaOH 250ml	Bacteria Bottle
44047	B#2 G7, G8, H7, H8	O	6/19/08	1320	1		1								
44048	B#2 DUPLICATE 1			1325	1		1								
44049	B#2 E7, E8, F7, F8			1325	1		1								
44050	B#2 C8, D8, C7, D7			1335	1		1								
44051	B#2 P5, O5			1340	1		1								
44052	B#2 N5, M5			1345	1		1								
44053	B#2 L5, K5			1350	1		1								
44054	B#2 N4, N3, M4, M3			1400	1		1								
44055	B#2 L3, L4, K3, K4			1402	1		1								
44056	B#2 I5, I6, J5, J6			1417	1		1								
44057	B#2 I3, I4, J3, J4			1420	1		1								
44058	B#2 G3, G4, H3, H4			1425	1		1								

Relinquished by:	Accepted by:	Date:	Time:
[signature]	[signature]	6/19/08	1730
FEDEX	[signature]	6/20/08	1130

Turnaround:
- [ ] 1 Day*
- [ ] 2 Days*
- [ ] 3 Days*
- [x] Standard
- [ ] Other

* SURCHARGE APPLIES

CT/RI
- [ ] RCP Cert.
- [ ] GW Protect.
- [ ] GA Mobility
- [ ] GB Mobility
- [ ] SW Protect.
- [ ] Res. Vol.
- [ ] Ind. Vol.
- [ ] Res. Criteria
- [ ] Other

MA
- [ ] MCP Cert.
- [ ] GW-1
- [ ] GW-2
- [ ] GW-3
- [ ] S-1
- [ ] S-2
- [ ] S-3
- [ ] MWRA eSMART
- [ ] Other

Data Format
- [x] Excel
- [ ] PDF
- [ ] GIS/Key
- [ ] EQuIS
- [ ] Other

Data Package
- [ ] ASP-A
- [ ] NJ Reduced Deliv. *
- [ ] NJ Hazsite EDD
- [x] Phoenix Std Report
- [ ] Other

State where samples were collected: VT

Comments, Special Requirements or Regulations:

SAMPLE MATRIX = BULK CONCRETE
ALL SAMPLES PCB ANALYSIS VIA EPA METHOD 8082 W/ SOXHLET EXTRACTION

PHOENIX
Environmental Laboratories, Inc.

CHAIN OF CUSTODY RECORD

587 East Middle Turnpike, P.O. Box 370, Manchester, CT 06040
Email: service@phoenixlabs.com Fax (860) 645-0823
Client Services (860) 645-8726

Temp 10 Pg 8 of 10

Data Delivery:
☐ Fax #: (802) 229-5876
☒ Email: RTKRJ@MAIL.COM

Customer: THE JOHNSON COMPANY
Address: 100 STATE ST. #600
MONTPELIER, VT 05602

Project: FONDA 1-1470-13
Report to: RHONDA KAY
Invoice to: " "

Project P.O: 1-1470-13
Phone #: (802) 229-4600
Fax #: (802) 229-5876

Client Sample - Information - Identification

Sampler's Signature (SMD) (SEM) Date 6/19/08

Matrix Code:
DW=drinking water WW=wastewater S=soil/solid O=other
GW=groundwater SL=sludge A=air

(BULK CONCRETE)

Analysis Request

Phoenix Sample #	Customer Sample Identification	Sample Matrix	Date Sampled	Time Sampled	PCB 8082 SOXHLET	Soil VOA [ ] Methanol [ ] S. Bisulfate [ ] H20	GL Soil container (4) oz	GL Soil container ( ) oz	40 ml VOA Vial [ ] As is [ ] HCl	GL Amber 1000ml [ ] As is [ ] H2SO4	PL As is [ ] 250ml [ ] 500ml [ ] 1000ml	PL H2SO4 [ ] 250ml [ ] 500ml [ ] 500ml	PL HNO3 250ml	PL NaOH 250ml	Bacteria Bottle
44059	BH2 G5, G6, H5, H6	O	6/19/08	1428	1		1								
44060	BH2 E3, E4, F3, F4			1432	1		1								
44061	BH2 E5, E6, F5, F6			1438	1		1								
44062	BH2 C3, C4, D3, D4			1439	1		1								
44063	BH2 C5, C6, D5, D6			1440	1		1								
44064	W-1			1450	1		1								
44065	W-2			1453	1		1								
44066	W-DUP			1453	1		1								
44067	W-3			1500	1		1								
44068	W-4			1503	1		1								
44069	W-5			1505	1		1								
44070	W-6			1509	1		1								

Relinquished by:	Accepted by:	Date:	Time:
[signature]	[signature]	6/19/08	1730
FEDEX	[signature]	6/20/08	1130

Turnaround:
☐ 1 Day*
☐ 2 Days*
☐ 3 Days*
☒ Standard
☐ Other

* SURCHARGE APPLIES

CT/RI
☐ RCP Cert.
☐ GW Protect.
☐ GA Mobility
☐ GB Mobility
☐ SW Protect.
☐ Res. Vol.
☐ Ind. Vol.
☐ Res. Criteria
☐ Other

MA
☐ MCP Cert.
☐ GW-1
☐ GW-2
☐ GW-3
☐ S-1
☐ S-2
☐ S-3
☐ MWRA eSMART
☐ Other

Data Format
☒ Excel
☐ PDF
☐ GIS/Key
☐ EQuIS
☐ Other

Data Package
☐ ASP-A
☐ NJ Reduced Deliv. *
☐ NJ Hazsite EDD
☒ Phoenix Std Report
☐ Other

State where samples were collected: VT

Comments, Special Requirements or Regulations:

SAMPLE MATRIX = BULK CONCRETE

ALL SAMPLES PCB ANALYSIS VIA EPA METHOD 8082 W/ SOXHLET EXTRACTION

PHOENIX
Environmental Laboratories, Inc.

CHAIN OF CUSTODY RECORD

587 East Middle Turnpike, P.O. Box 370, Manchester, CT 06040
Email: service@phoenixlabs.com Fax (860) 645-0823
Client Services (860) 645-8726

Temp 10 Pg 9 of 10

Data Delivery:
☐ Fax #: (802) 229-5876
☒ Email: RTK@SCOMAIL.COM

Customer: THE JOHNSON COMPANY
Address: 100 STATE ST. #600
MONTPELIER, VT 05602

Project: FONDA 1-1470-13
Report to: RHONDA KAY
Invoice to: " "

Project P.O: 1-1470-13
Phone #: (802) 229-4600
Fax #: " " 5876

Client Sample - Information - Identification

Sampler's Signature (SMD) (JEM) Date 6/19/08

Matrix Code:
DW=drinking water WW=wastewater S=soil/solid O=other (BULK CONCRETE)
GW=groundwater SL=sludge A=air

Analysis Request

Phoenix Sample #	Customer Sample Identification	Sample Matrix	Date Sampled	Time Sampled	PCB 8082 SOXHLET	Soil VOA [ ] Methanol [ ] S. Bisulfate [ ] H20	GL Soil container (4) oz	GL Soil container ( ) oz	40 ml VOA Vial [ ] As is [ ] HCl	GL Amber 1000ml [ ] As is [ ] H2SO4	PL As is [ ] 250ml [ ] 500ml [ ] 1000ml	PL H2SO4 [ ] 250ml [ ] 500ml	PL HNO3 250ml	PL NaOH 250ml	Bacteria Bottle
44071	W-7	O	6/19/08	1515	1		1								
44072	W-8	↓	↓	1520	1		1								
44073	W-9	↓	↓	1523	1		1								
44074	W-10	↓	↓	1526	1		1								
44075	B#2 O1, O2, P1, P2	↓	↓	1530	1		1								
44076	B#2 M1, M2, N1, N2	↓	↓	1532	1		1								
44077	B#2 K1, K2, L1, L2	↓	↓	1535	1		1								
44078	B#2 J1, J2, I1, I2	↓	↓	1540	1		1								
44079	B#2 DUPLICATE 2	↓	↓	1540	1		1								
44080	B#2 G1, G2, H1, H2	↓	↓	1545	1		1								
44081	B#2 E1, E2, F1, F2	↓	↓	1550	1		1								
44082	B#2 C1, C2, D1, D2	↓	↓		1		1								

Relinquished by:	Accepted by:	Date:	Time:
[signature]	[signature]	6/19/08	1730
FEDEX	[signature]	6/20/08	1130

Turnaround:
☐ 1 Day*
☐ 2 Days*
☐ 3 Days*
☒ Standard
☐ Other

* SURCHARGE APPLIES

CT/RI
☐ RCP Cert.
☐ GW Protect.
☐ GA Mobility
☐ GB Mobility
☐ SW Protect.
☐ Res. Vol.
☐ Ind. Vol.
☐ Res. Criteria
☐ Other

MA
☐ MCP Cert.
☐ GW-1
☐ GW-2
☐ GW-3
☐ S-1
☐ S-2
☐ S-3
☐ MWRA eSMART
☐ Other

Data Format
☒ Excel
☐ PDF
☐ GIS/Key
☐ EQuIS
☐ Other

Data Package
☐ ASP-A
☐ NJ Reduced Deliv. *
☐ NJ Hazsite EDD
☒ Phoenix Std Report
☐ Other

State where samples were collected: VT

Comments, Special Requirements or Regulations:

SAMPLE MATRIX = BULK CONCRETE
ALL SAMPLES PCB ANALYSIS VIA EPA METHOD 8082 W/ SOXHLET EXTRACTION

Temp 10 Pg 10 of 10

PHOENIX Environmental Laboratories, Inc.

CHAIN OF CUSTODY RECORD

587 East Middle Turnpike, P.O. Box 370, Manchester, CT 06040
Email: service@phoenixlabs.com Fax (860) 645-0823
Client Services (860) 645-8726

Data Delivery:
- [ ] Fax #:
- [ ] Email:

Customer: THE JOHNSON COMPANY
Address: 100 STATE ST. #600
MONTPELIER, VT 05602

Project:
Report to: SEE PREVIOUS COC's
Invoice to:

Project P.O:
Phone #:
Fax #:

Client Sample - Information - Identification

Sampler's Signature (SMD) (SEM) Date 6/19/08

Matrix Code:
DW=drinking water WW=wastewater S=soil/solid O=other
GW=groundwater SL=sludge A=air

Analysis Request

Phoenix Sample #	Customer Sample Identification	Sample Matrix	Date Sampled	Time Sampled	RCS 8082 SOXHLET	Soil VOA [ ] Methanol [ ] S. Bisulfate [ ] H20	GL Soil container (2) oz	GL Soil container ( ) oz	40 ml VOA Vial [ ] As is [ ] HCl	GL Amber 1000ml [ ] As is [ ] H2SO4	PL As is [ ] 250ml [ ] 500ml [ ] 1000ml	PL H2SO4 [ ] 250ml [ ] 500ml	PL HNO3 250ml	PL NaOH 250ml	Bacteria Bottle
44083	B#2 A1, A2, B1, B2	O	6/19/08	1600	1		1								
44084	B#2 A3, A4, B3, B4	↓	↓	1605	1		1								
44085	B#2 A5, A6, B5, B6	↓	↓	1610	1		1								

SMD 6/19/08

Relinquished by:	Accepted by:	Date:	Time:
		6/19/08	1750
FEDEX		6/20/08	1130

Comments, Special Requirements or Regulations:

SEE PREVIOUS COC's

Turnaround:
- [ ] 1 Day*
- [ ] 2 Days*
- [ ] 3 Days*
- [x] Standard
- [ ] Other

* SURCHARGE APPLIES

CT/RI
- [ ] RCP Cert.
- [ ] GW Protect.
- [ ] GA Mobility
- [ ] GB Mobility
- [ ] SW Protect.
- [ ] Res. Vol.
- [ ] Ind. Vol.
- [ ] Res. Criteria
- [ ] Other

MA
- [ ] MCP Cert.
- [ ] GW-1
- [ ] GW-2
- [ ] GW-3
- [ ] S-1
- [ ] S-2
- [ ] S-3
- [ ] MWRA eSMART
- [ ] Other

Data Format
- [x] Excel
- [ ] PDF
- [ ] GIS/Key
- [ ] EQuIS
- [ ] Other

Data Package
- [ ] ASP-A
- [ ] NJ Reduced Deliv. *
- [ ] NJ Hazsite EDD
- [x] Phoenix Std Report
- [ ] Other

State where samples were collected: VT

PHOENIX
Environmental Laboratories, Inc.

RECEIVED
JUL - 3 2008
THE JOHNSON COMPANY, INC.
MONTPELIER, VT

Monday, June 30, 2008

Attn: Ms. Rhonda Kay
The Johnson Company
100 State St
Suite 600
Montpelier,VT 05602

Client ID: FONDA 1-1470-13
Sample ID#s: AQ43976 - AQ44022

This laboratory is in compliance with the QA/QC procedures outlined in EPA 600/4-79-019, Handbook for Analytical Quality in Water and Waste Water, March 1979, SW846 QA/QC and NELAC requirements of procedures used.

This report contains results for the parameters tested, under the sampling conditions described on the Chain Of Custody, as received by the laboratory.

If you have any questions concerning this testing, please do not hesitate to contact Phoenix Client Services at ext. 200.

Sincerely yours,

Phyllis Shiller

Phyllis Shiller
Laboratory Director

CT Lab Registration #PH-0618
MA Lab Registration #MA-CT-007
NY Lab Registration #11301
RI Lab Registration #63
NH Lab Registration #213693-A,B
ME Lab Registration #CT-007
NJ Lab Registration #CT-003
PA Lab Registration #68-03530

587 East Middle Turnpike, P.O. Box 370, Manchester, CT 06040
Telephone (860) 645-1102 ▪ Fax (860) 645-0823

PHOENIX

Environmental Laboratories, Inc.
587 East Middle Turnpike, P.O.Box 370, Manchester, CT 06040
Tel. (860) 645-1102 Fax (860) 645-0823

ACCREDITED IN ACCORDANCE WITH nelac
NY # 11301

Analysis Report

June 30, 2008

FOR: Attn: Ms. Rhonda Kay
The Johnson Company
100 State St
Suite 600
Montpelier,VT 05602

Sample Information		Custody Information		Date	Time
Matrix:	SOIL	Collected by:	JKM/SMD	06/17/08	16:45
Location Code:	JHNSNCO	Received by:	BP	06/20/08	11:30
Rush Request:		Analyzed by:	see "By" below		
P.O.#:	1-1470-13				

SDG I.D.: GAQ43976
Phoenix I.D.: AQ43976

Laboratory Data

Client ID: FONDA 1-1470-13 LD-1 (0-1.5)

Parameter	Result	RL	Units	Date	Time	By	Reference
Percent Solid	94		%	06/20/08		U/AAS	E160.3
Soil Extraction for PCB	Completed			06/23/08		BI/K	SW3540
Polychlorinated Biphenyls							
PCB-1016	ND	35000	ug/Kg	06/27/08		MH	SW 8082
PCB-1221	ND	35000	ug/Kg	06/27/08		MH	SW 8082
PCB-1232	ND	35000	ug/Kg	06/27/08		MH	SW 8082
PCB-1242	ND	35000	ug/Kg	06/27/08		MH	SW 8082
PCB-1248	ND	35000	ug/Kg	06/27/08		MH	SW 8082
PCB-1254	170000	35000	ug/Kg	06/27/08		MH	SW 8082
PCB-1260	ND	35000	ug/Kg	06/27/08		MH	SW 8082
PCB-1262	ND	35000	ug/Kg	06/27/08		MH	SW 8082
PCB-1268	ND	35000	ug/Kg	06/27/08		MH	SW 8082
QA/QC Surrogates							
% DCBP	Diluted Out		%	06/27/08		MH	SW 8082
% TCMX	Diluted Out		%	06/27/08		MH	SW 8082

Comments:

If there are any questions regarding this data, please call Phoenix Client Services at extension 200.

ND=Not detected BDL=Below Detection Level RL=Reporting Level

Phyllis Shiller

Phyllis Shiller, Laboratory Director
June 30, 2008

PHOENIX

Environmental Laboratories, Inc.
587 East Middle Turnpike, P.O.Box 370, Manchester, CT 06040
Tel. (860) 645-1102 Fax (860) 645-0823

ACCREDITED IN ACCORDANCE WITH nelac
NY # 11301

Analysis Report

June 30, 2008

FOR: Attn: Ms. Rhonda Kay
The Johnson Company
100 State St
Suite 600
Montpelier,VT 05602

Sample Information		Custody Information		Date	Time
Matrix:	SOIL	Collected by:	JKM/SMD	06/17/08	17:00
Location Code:	JHNSNCO	Received by:	BP	06/20/08	11:30
Rush Request:		Analyzed by:	see "By" below		
P.O.#:	1-1470-1				

SDG I.D.: GAQ43976
Phoenix I.D.: AQ43977

Laboratory Data

Client ID: FONDA 1-1470-13 LD-2 (1.5-3)

Parameter	Result	RL	Units	Date	Time	By	Reference
Percent Solid	87		%	06/20/08		U/AAS	E160.3
Soil Extraction for PCB	Completed			06/23/08		BI/K	SW3540
Polychlorinated Biphenyls							
PCB-1016	ND	380	ug/Kg	06/26/08		MH	SW 8082
PCB-1221	ND	380	ug/Kg	06/26/08		MH	SW 8082
PCB-1232	ND	380	ug/Kg	06/26/08		MH	SW 8082
PCB-1242	ND	380	ug/Kg	06/26/08		MH	SW 8082
PCB-1248	ND	380	ug/Kg	06/26/08		MH	SW 8082
PCB-1254	520	380	ug/Kg	06/26/08		MH	SW 8082
PCB-1260	ND	380	ug/Kg	06/26/08		MH	SW 8082
PCB-1262	ND	380	ug/Kg	06/26/08		MH	SW 8082
PCB-1268	ND	380	ug/Kg	06/26/08		MH	SW 8082
QA/QC Surrogates							
% DCBP	87		%	06/26/08		MH	SW 8082
% TCMX	76		%	06/26/08		MH	SW 8082

Comments:

If there are any questions regarding this data, please call Phoenix Client Services at extension 200.
ND=Not detected BDL=Below Detection Level RL=Reporting Level

Phyllis Shiller

Phyllis Shiller, Laboratory Director
June 30, 2008

PHOENIX

Environmental Laboratories, Inc.
587 East Middle Turnpike, P.O.Box 370, Manchester, CT 06040
Tel. (860) 645-1102 Fax (860) 645-0823

ACCREDITED IN ACCORDANCE WITH nelac
NY # 11301

Analysis Report

June 30, 2008

FOR: Attn: Ms. Rhonda Kay
The Johnson Company
100 State St
Suite 600
Montpelier,VT 05602

Sample Information		Custody Information		Date	Time
Matrix:	SOIL	Collected by:	JKM/SMD	06/17/08	16:55
Location Code:	JHNSNCO	Received by:	BP	06/20/08	11:30
Rush Request:		Analyzed by:	see "By" below		
P.O.#:	1-1470-13				

SDG I.D.: GAQ43976
Phoenix I.D.: AQ43978

Laboratory Data

Client ID: FONDA 1-1470-13 LD-3 (1.5-3)

Parameter	Result	RL	Units	Date	Time	By	Reference
Percent Solid	92		%	06/20/08		U/AAS	E160.3
Soil Extraction for PCB	Completed			06/23/08		BI/K	SW3540
Polychlorinated Biphenyls							
PCB-1016	ND	360	ug/Kg	06/24/08		MH	SW 8082
PCB-1221	ND	360	ug/Kg	06/24/08		MH	SW 8082
PCB-1232	ND	360	ug/Kg	06/24/08		MH	SW 8082
PCB-1242	ND	360	ug/Kg	06/24/08		MH	SW 8082
PCB-1248	ND	360	ug/Kg	06/24/08		MH	SW 8082
PCB-1254	ND	360	ug/Kg	06/24/08		MH	SW 8082
PCB-1260	ND	360	ug/Kg	06/24/08		MH	SW 8082
PCB-1262	ND	360	ug/Kg	06/24/08		MH	SW 8082
PCB-1268	ND	360	ug/Kg	06/24/08		MH	SW 8082
QA/QC Surrogates							
% DCBP	89		%	06/24/08		MH	SW 8082
% TCMX	101		%	06/24/08		MH	SW 8082

Comments:

If there are any questions regarding this data, please call Phoenix Client Services at extension 200.

ND=Not detected BDL=Below Detection Level RL=Reporting Level

Phyllis Shiller

Phyllis Shiller, Laboratory Director
June 30, 2008

PHOENIX

Environmental Laboratories, Inc.
587 East Middle Turnpike, P.O.Box 370, Manchester, CT 06040
Tel. (860) 645-1102 Fax (860) 645-0823

ACCREDITED IN ACCORDANCE WITH nelac
NY # 11301

Analysis Report

June 30, 2008

FOR: Attn: Ms. Rhonda Kay
The Johnson Company
100 State St
Suite 600
Montpelier,VT 05602

Sample Information		Custody Information		Date	Time
Matrix:	SOIL	Collected by:	JKM/SMD	06/17/08	15:50
Location Code:	JHNSNCO	Received by:	BP	06/20/08	11:30
Rush Request:		Analyzed by:	see "By" below		
P.O.#:	1-1470-13				

SDG I.D.: GAQ43976
Phoenix I.D.: AQ43979

Laboratory Data

Client ID: FONDA 1-1470-13 IS-1 (0-1.5)

Parameter	Result	RL	Units	Date	Time	By	Reference
Percent Solid	94		%	06/20/08		U/AAS	E160.3
Soil Extraction for PCB	Completed			06/23/08		BI/K	SW3540
Polychlorinated Biphenyls							
PCB-1016	ND	350	ug/Kg	06/24/08		MH	SW 8082
PCB-1221	ND	350	ug/Kg	06/24/08		MH	SW 8082
PCB-1232	ND	350	ug/Kg	06/24/08		MH	SW 8082
PCB-1242	ND	350	ug/Kg	06/24/08		MH	SW 8082
PCB-1248	ND	350	ug/Kg	06/24/08		MH	SW 8082
PCB-1254	ND	350	ug/Kg	06/24/08		MH	SW 8082
PCB-1260	ND	350	ug/Kg	06/24/08		MH	SW 8082
PCB-1262	ND	350	ug/Kg	06/24/08		MH	SW 8082
PCB-1268	ND	350	ug/Kg	06/24/08		MH	SW 8082
QA/QC Surrogates							
% DCBP	90		%	06/24/08		MH	SW 8082
% TCMX	104		%	06/24/08		MH	SW 8082

Comments:

If there are any questions regarding this data, please call Phoenix Client Services at extension 200.

ND=Not detected BDL=Below Detection Level RL=Reporting Level

Phyllis Shiller

Phyllis Shiller, Laboratory Director
June 30, 2008

PHOENIX

Environmental Laboratories, Inc.
587 East Middle Turnpike, P.O.Box 370, Manchester, CT 06040
Tel. (860) 645-1102 Fax (860) 645-0823

ACCREDITED IN ACCORDANCE WITH nelac
NY # 11301

Analysis Report

June 30, 2008

FOR: Attn: Ms. Rhonda Kay
The Johnson Company
100 State St
Suite 600
Montpelier,VT 05602

Sample Information		Custody Information		Date	Time
Matrix:	SOIL	Collected by:	JKM/SMD	06/17/08	15:50
Location Code:	JHNSNCO	Received by:	BP	06/20/08	11:30
Rush Request:		Analyzed by:	see "By" below		
P.O.#:	1-1470-13				

SDG I.D.: GAQ43976
Phoenix I.D.: AQ43980

Laboratory Data

Client ID: FONDA 1-1470-13 IS-1 (0-1.5) DUPLICATE

Parameter	Result	RL	Units	Date	Time	By	Reference
Percent Solid	93		%	06/20/08		U/AAS	E160.3
Soil Extraction for PCB	Completed			06/23/08		IJ/K	SW3540
Polychlorinated Biphenyls							
PCB-1016	ND	360	ug/Kg	06/24/08		MH	SW 8082
PCB-1221	ND	360	ug/Kg	06/24/08		MH	SW 8082
PCB-1232	ND	360	ug/Kg	06/24/08		MH	SW 8082
PCB-1242	ND	360	ug/Kg	06/24/08		MH	SW 8082
PCB-1248	ND	360	ug/Kg	06/24/08		MH	SW 8082
PCB-1254	ND	360	ug/Kg	06/24/08		MH	SW 8082
PCB-1260	ND	360	ug/Kg	06/24/08		MH	SW 8082
PCB-1262	ND	360	ug/Kg	06/24/08		MH	SW 8082
PCB-1268	ND	360	ug/Kg	06/24/08		MH	SW 8082
QA/QC Surrogates							
% DCBP	86		%	06/24/08		MH	SW 8082
% TCMX	92		%	06/24/08		MH	SW 8082

Comments:

If there are any questions regarding this data, please call Phoenix Client Services at extension 200.

ND=Not detected BDL=Below Detection Level RL=Reporting Level

Phyllis Shiller

Phyllis Shiller, Laboratory Director
June 30, 2008

PHOENIX

Environmental Laboratories, Inc.
587 East Middle Turnpike, P.O.Box 370, Manchester, CT 06040
Tel. (860) 645-1102 Fax (860) 645-0823

ACCREDITED IN ACCORDANCE WITH nelac
NY # 11301

Analysis Report

June 30, 2008

FOR: Attn: Ms. Rhonda Kay
The Johnson Company
100 State St
Suite 600
Montpelier,VT 05602

Sample Information		Custody Information		Date	Time
Matrix:	SOIL	Collected by:	JKM/SMD	06/17/08	16:05
Location Code:	JHNSNCO	Received by:	BP	06/20/08	11:30
Rush Request:		Analyzed by:	see "By" below		
P.O.#:	1-1470-13				

SDG I.D.: GAQ43976
Phoenix I.D.: AQ43981

Laboratory Data

Client ID: FONDA 1-1470-13 IS-2 (1.5-3)

Parameter	Result	RL	Units	Date	Time	By	Reference
Percent Solid	94		%	06/20/08		U/AAS	E160.3
Soil Extraction for PCB	Completed			06/23/08		IJ/K	SW3540
Polychlorinated Biphenyls							
PCB-1016	ND	350	ug/Kg	06/24/08		MH	SW 8082
PCB-1221	ND	350	ug/Kg	06/24/08		MH	SW 8082
PCB-1232	ND	350	ug/Kg	06/24/08		MH	SW 8082
PCB-1242	ND	350	ug/Kg	06/24/08		MH	SW 8082
PCB-1248	ND	350	ug/Kg	06/24/08		MH	SW 8082
PCB-1254	ND	350	ug/Kg	06/24/08		MH	SW 8082
PCB-1260	ND	350	ug/Kg	06/24/08		MH	SW 8082
PCB-1262	ND	350	ug/Kg	06/24/08		MH	SW 8082
PCB-1268	ND	350	ug/Kg	06/24/08		MH	SW 8082
QA/QC Surrogates							
% DCBP	80		%	06/24/08		MH	SW 8082
% TCMX	84		%	06/24/08		MH	SW 8082

Comments:

If there are any questions regarding this data, please call Phoenix Client Services at extension 200.

ND=Not detected BDL=Below Detection Level RL=Reporting Level

Phyllis Shiller

Phyllis Shiller, Laboratory Director
June 30, 2008

PHOENIX

Environmental Laboratories, Inc.
587 East Middle Turnpike, P.O.Box 370, Manchester, CT 06040
Tel. (860) 645-1102 Fax (860) 645-0823

ACCREDITED IN ACCORDANCE WITH nelac
NY # 11301

Analysis Report

June 30, 2008

FOR: Attn: Ms. Rhonda Kay
The Johnson Company
100 State St
Suite 600
Montpelier,VT 05602

Sample Information		Custody Information		Date	Time
Matrix:	SOIL	Collected by:	JKM/SMD	06/17/08	16:30
Location Code:	JHNSNCO	Received by:	BP	06/20/08	11:30
Rush Request:		Analyzed by:	see "By" below		
P.O.#:	1-1470-13				

SDG I.D.: GAQ43976
Phoenix I.D.: AQ43982

Laboratory Data

Client ID: FONDA 1-1470-13 IS-3 (1.5-3)

Parameter	Result	RL	Units	Date	Time	By	Reference
Percent Solid	93		%	06/20/08		U/AAS	E160.3
Soil Extraction for PCB	Completed			06/23/08		IJ/K	SW3540
Polychlorinated Biphenyls							
PCB-1016	ND	350	ug/Kg	06/24/08		MH	SW 8082
PCB-1221	ND	350	ug/Kg	06/24/08		MH	SW 8082
PCB-1232	ND	350	ug/Kg	06/24/08		MH	SW 8082
PCB-1242	ND	350	ug/Kg	06/24/08		MH	SW 8082
PCB-1248	ND	350	ug/Kg	06/24/08		MH	SW 8082
PCB-1254	ND	350	ug/Kg	06/24/08		MH	SW 8082
PCB-1260	ND	350	ug/Kg	06/24/08		MH	SW 8082
PCB-1262	ND	350	ug/Kg	06/24/08		MH	SW 8082
PCB-1268	ND	350	ug/Kg	06/24/08		MH	SW 8082
QA/QC Surrogates							
% DCBP	90		%	06/24/08		MH	SW 8082
% TCMX	98		%	06/24/08		MH	SW 8082

Comments:

If there are any questions regarding this data, please call Phoenix Client Services at extension 200.

ND=Not detected BDL=Below Detection Level RL=Reporting Level

Phyllis Shiller

Phyllis Shiller, Laboratory Director
June 30, 2008

PHOENIX
Environmental Laboratories, Inc.
587 East Middle Turnpike, P.O.Box 370, Manchester, CT 06040
Tel. (860) 645-1102 Fax (860) 645-0823

ACCREDITED IN ACCORDANCE WITH nelac
NY # 11301

Analysis Report

June 30, 2008

FOR: Attn: Ms. Rhonda Kay
The Johnson Company
100 State St
Suite 600
Montpelier,VT 05602

Sample Information		Custody Information		Date	Time
Matrix:	SOIL	Collected by:	JKM/SMD	06/17/08	14:50
Location Code:	JHNSNCO	Received by:	BP	06/20/08	11:30
Rush Request:		Analyzed by:	see "By" below		
P.O.#:	1-1470-13				

SDG I.D.: GAQ43976
Phoenix I.D.: AQ43983

Laboratory Data

Client ID: FONDA 1-1470-13 SC-7 (1.0-1.5)

Parameter	Result	RL	Units	Date	Time	By	Reference
Percent Solid	87		%	06/20/08		U/AAS	E160.3
Soil Extraction for PCB	Completed			06/23/08		IJ/K	SW3540
Polychlorinated Biphenyls							
PCB-1016	ND	380	ug/Kg	06/24/08		MH	SW 8082
PCB-1221	ND	380	ug/Kg	06/24/08		MH	SW 8082
PCB-1232	ND	380	ug/Kg	06/24/08		MH	SW 8082
PCB-1242	ND	380	ug/Kg	06/24/08		MH	SW 8082
PCB-1248	ND	380	ug/Kg	06/24/08		MH	SW 8082
PCB-1254	ND	380	ug/Kg	06/24/08		MH	SW 8082
PCB-1260	ND	380	ug/Kg	06/24/08		MH	SW 8082
PCB-1262	ND	380	ug/Kg	06/24/08		MH	SW 8082
PCB-1268	ND	380	ug/Kg	06/24/08		MH	SW 8082
QA/QC Surrogates							
% DCBP	80		%	06/24/08		MH	SW 8082
% TCMX	86		%	06/24/08		MH	SW 8082

Comments:

If there are any questions regarding this data, please call Phoenix Client Services at extension 200.

ND=Not detected BDL=Below Detection Level RL=Reporting Level

Phyllis Shiller

Phyllis Shiller, Laboratory Director
June 30, 2008

PHOENIX

Environmental Laboratories, Inc.
587 East Middle Turnpike, P.O.Box 370, Manchester, CT 06040
Tel. (860) 645-1102 Fax (860) 645-0823

ACCREDITED IN ACCORDANCE WITH nelac
NY # 11301

Analysis Report

June 30, 2008

FOR: Attn: Ms. Rhonda Kay
The Johnson Company
100 State St
Suite 600
Montpelier,VT 05602

Sample Information		Custody Information		Date	Time
Matrix:	SOIL	Collected by:	JKM/SMD	06/17/08	15:00
Location Code:	JHNSNCO	Received by:	BP	06/20/08	11:30
Rush Request:		Analyzed by:	see "By" below		
P.O.#:	1-1470-13				

SDG I.D.: GAQ43976
Phoenix I.D.: AQ43984

Laboratory Data

Client ID: FONDA 1-1470-13 SC-7 (3-4.1)

Parameter	Result	RL	Units	Date	Time	By	Reference
Percent Solid	90		%	06/20/08		U/AAS	E160.3
Soil Extraction for PCB	Completed			06/23/08		IJ/K	SW3540
Polychlorinated Biphenyls							
PCB-1016	ND	360	ug/Kg	06/24/08		MH	SW 8082
PCB-1221	ND	360	ug/Kg	06/24/08		MH	SW 8082
PCB-1232	ND	360	ug/Kg	06/24/08		MH	SW 8082
PCB-1242	ND	360	ug/Kg	06/24/08		MH	SW 8082
PCB-1248	ND	360	ug/Kg	06/24/08		MH	SW 8082
PCB-1254	ND	360	ug/Kg	06/24/08		MH	SW 8082
PCB-1260	ND	360	ug/Kg	06/24/08		MH	SW 8082
PCB-1262	ND	360	ug/Kg	06/24/08		MH	SW 8082
PCB-1268	ND	360	ug/Kg	06/24/08		MH	SW 8082
QA/QC Surrogates							
% DCBP	80		%	06/24/08		MH	SW 8082
% TCMX	88		%	06/24/08		MH	SW 8082

Comments:

If there are any questions regarding this data, please call Phoenix Client Services at extension 200.
ND=Not detected BDL=Below Detection Level RL=Reporting Level

Phyllis Shiller

Phyllis Shiller, Laboratory Director
June 30, 2008

PHOENIX

Environmental Laboratories, Inc.
587 East Middle Turnpike, P.O.Box 370, Manchester, CT 06040
Tel. (860) 645-1102 Fax (860) 645-0823

ACCREDITED IN ACCORDANCE WITH nelac
NY # 11301

Analysis Report

June 30, 2008

FOR: Attn: Ms. Rhonda Kay
The Johnson Company
100 State St
Suite 600
Montpelier,VT 05602

Sample Information		Custody Information		Date	Time
Matrix:	SOIL	Collected by:	JKM/SMD	06/17/08	11:30
Location Code:	JHNSNCO	Received by:	BP	06/20/08	11:30
Rush Request:		Analyzed by:	see "By" below		
P.O.#:	1-1470-13				

SDG I.D.: GAQ43976
Phoenix I.D.: AQ43985

Laboratory Data

Client ID: FONDA 1-1470-13 DUMP 1

Parameter	Result	RL	Units	Date	Time	By	Reference
Percent Solid	73		%	06/20/08		U/AAS	E160.3
Soil Extraction for PCB	Completed			06/23/08		IJ/K	SW3540
Polychlorinated Biphenyls							
PCB-1016	ND	460	ug/Kg	06/24/08		MH	SW 8082
PCB-1221	ND	460	ug/Kg	06/24/08		MH	SW 8082
PCB-1232	ND	460	ug/Kg	06/24/08		MH	SW 8082
PCB-1242	ND	460	ug/Kg	06/24/08		MH	SW 8082
PCB-1248	ND	460	ug/Kg	06/24/08		MH	SW 8082
PCB-1254	ND	460	ug/Kg	06/24/08		MH	SW 8082
PCB-1260	ND	460	ug/Kg	06/24/08		MH	SW 8082
PCB-1262	ND	460	ug/Kg	06/24/08		MH	SW 8082
PCB-1268	ND	460	ug/Kg	06/24/08		MH	SW 8082
QA/QC Surrogates							
% DCBP	66		%	06/24/08		MH	SW 8082
% TCMX	91		%	06/24/08		MH	SW 8082

Comments:

If there are any questions regarding this data, please call Phoenix Client Services at extension 200.
ND=Not detected BDL=Below Detection Level RL=Reporting Level

Phyllis Shiller

Phyllis Shiller, Laboratory Director
June 30, 2008

PHOENIX

Environmental Laboratories, Inc.
587 East Middle Turnpike, P.O.Box 370, Manchester, CT 06040
Tel. (860) 645-1102 Fax (860) 645-0823

ACCREDITED IN ACCORDANCE WITH nelac
NY # 11301

Analysis Report

June 30, 2008

FOR: Attn: Ms. Rhonda Kay
The Johnson Company
100 State St
Suite 600
Montpelier,VT 05602

Sample Information		Custody Information		Date	Time
Matrix:	SOIL	Collected by:	JKM/SMD	06/18/08	9:30
Location Code:	JHNSNCO	Received by:	BP	06/20/08	11:30
Rush Request:		Analyzed by:	see "By" below		
P.O.#:	1-1470-13				

SDG I.D.: GAQ43976
Phoenix I.D.: AQ43986

Laboratory Data

Client ID: FONDA 1-1470-13 DUMP 2

Parameter	Result	RL	Units	Date	Time	By	Reference
Percent Solid	76		%	06/20/08		U/AAS	E160.3
Soil Extraction for PCB	Completed			06/23/08		IJ/K	SW3540
Polychlorinated Biphenyls							
PCB-1016	ND	440	ug/Kg	06/24/08		MH	SW 8082
PCB-1221	ND	440	ug/Kg	06/24/08		MH	SW 8082
PCB-1232	ND	440	ug/Kg	06/24/08		MH	SW 8082
PCB-1242	ND	440	ug/Kg	06/24/08		MH	SW 8082
PCB-1248	ND	440	ug/Kg	06/24/08		MH	SW 8082
PCB-1254	ND	440	ug/Kg	06/24/08		MH	SW 8082
PCB-1260	ND	440	ug/Kg	06/24/08		MH	SW 8082
PCB-1262	ND	440	ug/Kg	06/24/08		MH	SW 8082
PCB-1268	ND	440	ug/Kg	06/24/08		MH	SW 8082
QA/QC Surrogates							
% DCBP	80		%	06/24/08		MH	SW 8082
% TCMX	95		%	06/24/08		MH	SW 8082

Comments:

If there are any questions regarding this data, please call Phoenix Client Services at extension 200.

ND=Not detected BDL=Below Detection Level RL=Reporting Level

Phyllis Shiller

Phyllis Shiller, Laboratory Director
June 30, 2008

PHOENIX

Environmental Laboratories, Inc.
587 East Middle Turnpike, P.O.Box 370, Manchester, CT 06040
Tel. (860) 645-1102 Fax (860) 645-0823

ACCREDITED IN ACCORDANCE WITH nelac
NY # 11301

Analysis Report

June 30, 2008

FOR: Attn: Ms. Rhonda Kay
The Johnson Company
100 State St
Suite 600
Montpelier,VT 05602

Sample Information		Custody Information		Date	Time
Matrix:	BULK	Collected by:	JKM/SMD	06/18/08	9:35
Location Code:	JHNSNCO	Received by:	BP	06/20/08	11:30
Rush Request:		Analyzed by:	see "By" below		
P.O.#:	1-1470-13				

SDG I.D.: GAQ43976
Phoenix I.D.: AQ43987

Laboratory Data

Client ID: FONDA 1-1470-13 B#1 C9, C10, D9, D10

Parameter	Result	RL	Units	Date	Time	By	Reference
Percent Solid	100	1	%	06/20/08		BP	E160.3
Soil Extraction for PCB	Completed			06/23/08		IJ/K	SW3540
Polychlorinated Biphenyls							
PCB-1016	ND	330	ug/Kg	06/24/08		MH	SW 8082
PCB-1221	ND	330	ug/Kg	06/24/08		MH	SW 8082
PCB-1232	ND	330	ug/Kg	06/24/08		MH	SW 8082
PCB-1242	ND	330	ug/Kg	06/24/08		MH	SW 8082
PCB-1248	ND	330	ug/Kg	06/24/08		MH	SW 8082
PCB-1254	950	330	ug/Kg	06/24/08		MH	SW 8082
PCB-1260	ND	330	ug/Kg	06/24/08		MH	SW 8082
PCB-1262	ND	330	ug/Kg	06/24/08		MH	SW 8082
PCB-1268	ND	330	ug/Kg	06/24/08		MH	SW 8082
QA/QC Surrogates							
% DCBP	129		%	06/24/08		MH	SW 8082
% TCMX	88		%	06/24/08		MH	SW 8082

Comments:

If there are any questions regarding this data, please call Phoenix Client Services at extension 200.

ND=Not detected BDL=Below Detection Level RL=Reporting Level

Phyllis Shiller

Phyllis Shiller, Laboratory Director
June 30, 2008

PHOENIX

Environmental Laboratories, Inc.
587 East Middle Turnpike, P.O.Box 370, Manchester, CT 06040
Tel. (860) 645-1102 Fax (860) 645-0823

ACCREDITED IN ACCORDANCE WITH nelac
NY # 11301

Analysis Report

June 30, 2008

FOR: Attn: Ms. Rhonda Kay
The Johnson Company
100 State St
Suite 600
Montpelier,VT 05602

Sample Information		Custody Information		Date	Time
Matrix:	BULK	Collected by:	JKM/SMD	06/18/08	9:45
Location Code:	JHNSNCO	Received by:	BP	06/20/08	11:30
Rush Request:		Analyzed by:	see "By" below		
P.O.#:	1-1470-13				

SDG I.D.: GAQ43976
Phoenix I.D.: AQ43988

Laboratory Data

Client ID: FONDA 1-1470-13 B#1 G9, GH, H9, H10

Parameter	Result	RL	Units	Date	Time	By	Reference
Percent Solid	100	1	%	06/20/08		BP	E160.3
Soil Extraction for PCB	Completed			06/23/08		IJ/K	SW3540
Polychlorinated Biphenyls							
PCB-1016	ND	330	ug/Kg	06/24/08		MH	SW 8082
PCB-1221	ND	330	ug/Kg	06/24/08		MH	SW 8082
PCB-1232	ND	330	ug/Kg	06/24/08		MH	SW 8082
PCB-1242	ND	330	ug/Kg	06/24/08		MH	SW 8082
PCB-1248	ND	330	ug/Kg	06/24/08		MH	SW 8082
PCB-1254	680	330	ug/Kg	06/24/08		MH	SW 8082
PCB-1260	ND	330	ug/Kg	06/24/08		MH	SW 8082
PCB-1262	ND	330	ug/Kg	06/24/08		MH	SW 8082
PCB-1268	ND	330	ug/Kg	06/24/08		MH	SW 8082
QA/QC Surrogates							
% DCBP	136		%	06/24/08		MH	SW 8082
% TCMX	92		%	06/24/08		MH	SW 8082

Comments:

If there are any questions regarding this data, please call Phoenix Client Services at extension 200.
ND=Not detected BDL=Below Detection Level RL=Reporting Level

Phyllis Shiller

Phyllis Shiller, Laboratory Director
June 30, 2008

PHOENIX

Environmental Laboratories, Inc.
587 East Middle Turnpike, P.O.Box 370, Manchester, CT 06040
Tel. (860) 645-1102 Fax (860) 645-0823

ACCREDITED IN ACCORDANCE WITH nelac
NY # 11301

Analysis Report

June 30, 2008

FOR: Attn: Ms. Rhonda Kay
The Johnson Company
100 State St
Suite 600
Montpelier,VT 05602

Sample Information		Custody Information		Date	Time
Matrix:	BULK	Collected by:	JKM/SMD	06/18/08	9:50
Location Code:	JHNSNCO	Received by:	BP	06/20/08	11:30
Rush Request:		Analyzed by:	see "By" below		
P.O.#:	1-1470-13				

SDG I.D.: GAQ43976
Phoenix I.D.: AQ43989

Laboratory Data

Client ID: FONDA 1-1470-13 B#1 K9 K10 L9 L10

Parameter	Result	RL	Units	Date	Time	By	Reference
Percent Solid	100	1	%	06/20/08		BP	E160.3
Soil Extraction for PCB	Completed			06/23/08		IJ/K	SW3540
Polychlorinated Biphenyls							
PCB-1016	ND	330	ug/Kg	06/24/08		MH	SW 8082
PCB-1221	ND	330	ug/Kg	06/24/08		MH	SW 8082
PCB-1232	ND	330	ug/Kg	06/24/08		MH	SW 8082
PCB-1242	ND	330	ug/Kg	06/24/08		MH	SW 8082
PCB-1248	ND	330	ug/Kg	06/24/08		MH	SW 8082
PCB-1254	680	330	ug/Kg	06/24/08		MH	SW 8082
PCB-1260	ND	330	ug/Kg	06/24/08		MH	SW 8082
PCB-1262	ND	330	ug/Kg	06/24/08		MH	SW 8082
PCB-1268	ND	330	ug/Kg	06/24/08		MH	SW 8082
QA/QC Surrogates							
% DCBP	87		%	06/24/08		MH	SW 8082
% TCMX	95		%	06/24/08		MH	SW 8082

Comments:

If there are any questions regarding this data, please call Phoenix Client Services at extension 200.

ND=Not detected BDL=Below Detection Level RL=Reporting Level

Phyllis Shiller

Phyllis Shiller, Laboratory Director
June 30, 2008

PHOENIX

Environmental Laboratories, Inc.
587 East Middle Turnpike, P.O.Box 370, Manchester, CT 06040
Tel. (860) 645-1102 Fax (860) 645-0823

ACCREDITED IN ACCORDANCE WITH nelac
NY # 11301

Analysis Report

June 30, 2008

FOR: Attn: Ms. Rhonda Kay
The Johnson Company
100 State St
Suite 600
Montpelier,VT 05602

Sample Information		Custody Information		Date	Time
Matrix:	BULK	Collected by:	JKM/SMD	06/18/08	9:55
Location Code:	JHNSNCO	Received by:	BP	06/20/08	11:30
Rush Request:		Analyzed by:	see "By" below		
P.O.#:	1-1470-13				

SDG I.D.: GAQ43976
Phoenix I.D.: AQ43990

Laboratory Data

Client ID: FONDA 1-1470-13 B#1 09, 010, P9, P10

Parameter	Result	RL	Units	Date	Time	By	Reference
Percent Solid	100	1	%	06/20/08		BP	E160.3
Soil Extraction for PCB	Completed			06/23/08		IJ/K	SW3540
Polychlorinated Biphenyls							
PCB-1016	ND	330	ug/Kg	06/24/08		MH	SW 8082
PCB-1221	ND	330	ug/Kg	06/24/08		MH	SW 8082
PCB-1232	ND	330	ug/Kg	06/24/08		MH	SW 8082
PCB-1242	ND	330	ug/Kg	06/24/08		MH	SW 8082
PCB-1248	ND	330	ug/Kg	06/24/08		MH	SW 8082
PCB-1254	690	330	ug/Kg	06/24/08		MH	SW 8082
PCB-1260	ND	330	ug/Kg	06/24/08		MH	SW 8082
PCB-1262	ND	330	ug/Kg	06/24/08		MH	SW 8082
PCB-1268	ND	330	ug/Kg	06/24/08		MH	SW 8082
QA/QC Surrogates							
% DCBP	87		%	06/24/08		MH	SW 8082
% TCMX	95		%	06/24/08		MH	SW 8082

Comments:

If there are any questions regarding this data, please call Phoenix Client Services at extension 200.

ND=Not detected BDL=Below Detection Level RL=Reporting Level

Phyllis Shiller

Phyllis Shiller, Laboratory Director
June 30, 2008

PHOENIX

Environmental Laboratories, Inc.
587 East Middle Turnpike, P.O.Box 370, Manchester, CT 06040
Tel. (860) 645-1102 Fax (860) 645-0823

ACCREDITED IN ACCORDANCE WITH nelac
NY # 11301

Analysis Report

June 30, 2008

FOR: Attn: Ms. Rhonda Kay
The Johnson Company
100 State St
Suite 600
Montpelier,VT 05602

Sample Information		Custody Information		Date	Time
Matrix:	BULK	Collected by:	JKM/SMD	06/18/08	10:05
Location Code:	JHNSNCO	Received by:	BP	06/20/08	11:30
Rush Request:		Analyzed by:	see "By" below		
P.O.#:	1-1470-13				

SDG I.D.: GAQ43976
Phoenix I.D.: AQ43991

Laboratory Data

Client ID: FONDA 1-1470-13 B#1 U9, U10 V9, V10

Parameter	Result	RL	Units	Date	Time	By	Reference
Percent Solid	100	1	%	06/20/08		BP	E160.3
Soil Extraction for PCB	Completed			06/23/08		IJ/K	SW3540
Polychlorinated Biphenyls							
PCB-1016	ND	330	ug/Kg	06/24/08		MH	SW 8082
PCB-1221	ND	330	ug/Kg	06/24/08		MH	SW 8082
PCB-1232	ND	330	ug/Kg	06/24/08		MH	SW 8082
PCB-1242	ND	330	ug/Kg	06/24/08		MH	SW 8082
PCB-1248	ND	330	ug/Kg	06/24/08		MH	SW 8082
PCB-1254	990	330	ug/Kg	06/24/08		MH	SW 8082
PCB-1260	ND	330	ug/Kg	06/24/08		MH	SW 8082
PCB-1262	ND	330	ug/Kg	06/24/08		MH	SW 8082
PCB-1268	ND	330	ug/Kg	06/24/08		MH	SW 8082
QA/QC Surrogates							
% DCBP	87		%	06/24/08		MH	SW 8082
% TCMX	96		%	06/24/08		MH	SW 8082

Comments:

If there are any questions regarding this data, please call Phoenix Client Services at extension 200.

ND=Not detected BDL=Below Detection Level RL=Reporting Level

Phyllis Shiller

Phyllis Shiller, Laboratory Director
June 30, 2008

PHOENIX

Environmental Laboratories, Inc.
587 East Middle Turnpike, P.O.Box 370, Manchester, CT 06040
Tel. (860) 645-1102 Fax (860) 645-0823

ACCREDITED IN ACCORDANCE WITH nelac
NY # 11301

Analysis Report

June 30, 2008

FOR: Attn: Ms. Rhonda Kay
The Johnson Company
100 State St
Suite 600
Montpelier,VT 05602

Sample Information		Custody Information		Date	Time
Matrix:	BULK	Collected by:	JKM/SMD	06/18/08	10:15
Location Code:	JHNSNCO	Received by:	BP	06/20/08	11:30
Rush Request:		Analyzed by:	see "By" below		
P.O.#:	1-1470-13				

SDG I.D.: GAQ43976
Phoenix I.D.: AQ43992

Laboratory Data

Client ID: FONDA 1-1470-13 B#1 Y9, Y10 Z9 Z10

Parameter	Result	RL	Units	Date	Time	By	Reference
Percent Solid	100	1	%	06/20/08		BP	E160.3
Soil Extraction for PCB	Completed			06/23/08		IJ/K	SW3540
Polychlorinated Biphenyls							
PCB-1016	ND	330	ug/Kg	06/24/08		MH	SW 8082
PCB-1221	ND	330	ug/Kg	06/24/08		MH	SW 8082
PCB-1232	ND	330	ug/Kg	06/24/08		MH	SW 8082
PCB-1242	ND	330	ug/Kg	06/24/08		MH	SW 8082
PCB-1248	ND	330	ug/Kg	06/24/08		MH	SW 8082
PCB-1254	520	330	ug/Kg	06/24/08		MH	SW 8082
PCB-1260	ND	330	ug/Kg	06/24/08		MH	SW 8082
PCB-1262	ND	330	ug/Kg	06/24/08		MH	SW 8082
PCB-1268	ND	330	ug/Kg	06/24/08		MH	SW 8082
QA/QC Surrogates							
% DCBP	86		%	06/24/08		MH	SW 8082
% TCMX	95		%	06/24/08		MH	SW 8082

Comments:

If there are any questions regarding this data, please call Phoenix Client Services at extension 200.

ND=Not detected BDL=Below Detection Level RL=Reporting Level

Phyllis Shiller

Phyllis Shiller, Laboratory Director
June 30, 2008

PHOENIX

Environmental Laboratories, Inc.
587 East Middle Turnpike, P.O.Box 370, Manchester, CT 06040
Tel. (860) 645-1102 Fax (860) 645-0823

ACCREDITED IN ACCORDANCE WITH nelac
NY # 11301

Analysis Report

June 30, 2008

FOR: Attn: Ms. Rhonda Kay
The Johnson Company
100 State St
Suite 600
Montpelier,VT 05602

Sample Information		Custody Information		Date	Time
Matrix:	BULK	Collected by:	JKM/SMD	06/18/08	10:45
Location Code:	JHNSNCO	Received by:	BP	06/20/08	11:30
Rush Request:		Analyzed by:	see "By" below		
P.O.#:	1-1470-13				

SDG I.D.: GAQ43976
Phoenix I.D.: AQ43993

Laboratory Data

Client ID: FONDA 1-1470-13 B#1 A1, A2, B1, B2

Parameter	Result	RL	Units	Date	Time	By	Reference
Percent Solid	100	1	%	06/20/08		BP	E160.3
Soil Extraction for PCB	Completed			06/23/08		IJ/K	SW3540
Polychlorinated Biphenyls							
PCB-1016	ND	330	ug/Kg	06/24/08		MH	SW 8082
PCB-1221	ND	330	ug/Kg	06/24/08		MH	SW 8082
PCB-1232	ND	330	ug/Kg	06/24/08		MH	SW 8082
PCB-1242	ND	330	ug/Kg	06/24/08		MH	SW 8082
PCB-1248	ND	330	ug/Kg	06/24/08		MH	SW 8082
PCB-1254	1800	330	ug/Kg	06/24/08		MH	SW 8082
PCB-1260	ND	330	ug/Kg	06/24/08		MH	SW 8082
PCB-1262	ND	330	ug/Kg	06/24/08		MH	SW 8082
PCB-1268	ND	330	ug/Kg	06/24/08		MH	SW 8082
QA/QC Surrogates							
% DCBP	90		%	06/24/08		MH	SW 8082
% TCMX	92		%	06/24/08		MH	SW 8082

Comments:

If there are any questions regarding this data, please call Phoenix Client Services at extension 200.

ND=Not detected BDL=Below Detection Level RL=Reporting Level

Phyllis Shiller

Phyllis Shiller, Laboratory Director
June 30, 2008

PHOENIX

Environmental Laboratories, Inc.
587 East Middle Turnpike, P.O.Box 370, Manchester, CT 06040
Tel. (860) 645-1102 Fax (860) 645-0823

ACCREDITED IN ACCORDANCE WITH nelac
NY # 11301

Analysis Report

June 30, 2008

FOR: Attn: Ms. Rhonda Kay
The Johnson Company
100 State St
Suite 600
Montpelier,VT 05602

Sample Information		Custody Information		Date	Time
Matrix:	BULK	Collected by:	JKM/SMD	06/18/08	10:50
Location Code:	JHNSNCO	Received by:	BP	06/20/08	11:30
Rush Request:		Analyzed by:	see "By" below		
P.O.#:	1-1470-13				

SDG I.D.: GAQ43976
Phoenix I.D.: AQ43994

Laboratory Data

Client ID: FONDA 1-1470-13 B#1 B3, B4, A3, A4

Parameter	Result	RL	Units	Date	Time	By	Reference
Percent Solid	100	1	%	06/20/08		BP	E160.3
Soil Extraction for PCB	Completed			06/23/08		IJ/K	SW3540
Polychlorinated Biphenyls							
PCB-1016	ND	330	ug/Kg	06/24/08		MH	SW 8082
PCB-1221	ND	330	ug/Kg	06/24/08		MH	SW 8082
PCB-1232	ND	330	ug/Kg	06/24/08		MH	SW 8082
PCB-1242	ND	330	ug/Kg	06/24/08		MH	SW 8082
PCB-1248	ND	330	ug/Kg	06/24/08		MH	SW 8082
PCB-1254	1800	330	ug/Kg	06/24/08		MH	SW 8082
PCB-1260	ND	330	ug/Kg	06/24/08		MH	SW 8082
PCB-1262	ND	330	ug/Kg	06/24/08		MH	SW 8082
PCB-1268	ND	330	ug/Kg	06/24/08		MH	SW 8082
QA/QC Surrogates							
% DCBP	90		%	06/24/08		MH	SW 8082
% TCMX	94		%	06/24/08		MH	SW 8082

Comments:

If there are any questions regarding this data, please call Phoenix Client Services at extension 200.
ND=Not detected BDL=Below Detection Level RL=Reporting Level

Phyllis Shiller

Phyllis Shiller, Laboratory Director
June 30, 2008

PHOENIX

Environmental Laboratories, Inc.
587 East Middle Turnpike, P.O.Box 370, Manchester, CT 06040
Tel. (860) 645-1102 Fax (860) 645-0823

ACCREDITED IN ACCORDANCE WITH nelac
NY # 11301

Analysis Report

June 30, 2008

FOR: Attn: Ms. Rhonda Kay
The Johnson Company
100 State St
Suite 600
Montpelier,VT 05602

Sample Information		Custody Information		Date	Time
Matrix:	BULK	Collected by:	JKM/SMD	06/18/08	10:55
Location Code:	JHNSNCO	Received by:	BP	06/20/08	11:30
Rush Request:		Analyzed by:	see "By" below		
P.O.#:	1-1470-13				

SDG I.D.: GAQ43976
Phoenix I.D.: AQ43995

Laboratory Data

Client ID: FONDA 1-1470-13 B#1 A5, A6, B5, B6

Parameter	Result	RL	Units	Date	Time	By	Reference
Percent Solid	100	1	%	06/20/08		BP	E160.3
Soil Extraction for PCB	Completed			06/23/08		IJ/K	SW3540
Polychlorinated Biphenyls							
PCB-1016	ND	330	ug/Kg	06/24/08		MH	SW 8082
PCB-1221	ND	330	ug/Kg	06/24/08		MH	SW 8082
PCB-1232	ND	330	ug/Kg	06/24/08		MH	SW 8082
PCB-1242	ND	330	ug/Kg	06/24/08		MH	SW 8082
PCB-1248	ND	330	ug/Kg	06/24/08		MH	SW 8082
PCB-1254	2600	330	ug/Kg	06/24/08		MH	SW 8082
PCB-1260	ND	330	ug/Kg	06/24/08		MH	SW 8082
PCB-1262	ND	330	ug/Kg	06/24/08		MH	SW 8082
PCB-1268	ND	330	ug/Kg	06/24/08		MH	SW 8082
QA/QC Surrogates							
% DCBP	87		%	06/24/08		MH	SW 8082
% TCMX	92		%	06/24/08		MH	SW 8082

Comments:

If there are any questions regarding this data, please call Phoenix Client Services at extension 200.
ND=Not detected BDL=Below Detection Level RL=Reporting Level

Phyllis Shiller

Phyllis Shiller, Laboratory Director
June 30, 2008

PHOENIX

Environmental Laboratories, Inc.
587 East Middle Turnpike, P.O.Box 370, Manchester, CT 06040
Tel. (860) 645-1102 Fax (860) 645-0823

ACCREDITED IN ACCORDANCE WITH nelac
NY # 11301

Analysis Report

June 30, 2008

FOR: Attn: Ms. Rhonda Kay
The Johnson Company
100 State St
Suite 600
Montpelier,VT 05602

Sample Information		Custody Information		Date	Time
Matrix:	BULK	Collected by:	JKM/SMD	06/18/08	11:00
Location Code:	JHNSNCO	Received by:	BP	06/20/08	11:30
Rush Request:		Analyzed by:	see "By" below		
P.O.#:	1-1470-13				

SDG I.D.: GAQ43976
Phoenix I.D.: AQ43996

Laboratory Data

Client ID: FONDA 1-1470-13 B#1 A7, A8, B7, B8

Parameter	Result	RL	Units	Date	Time	By	Reference
Percent Solid	100	1	%	06/20/08		BP	E160.3
Soil Extraction for PCB	Completed			06/23/08		IJ/K	SW3540
Polychlorinated Biphenyls							
PCB-1016	ND	3300	ug/Kg	06/27/08		MH	SW 8082
PCB-1221	ND	3300	ug/Kg	06/27/08		MH	SW 8082
PCB-1232	ND	3300	ug/Kg	06/27/08		MH	SW 8082
PCB-1242	ND	3300	ug/Kg	06/27/08		MH	SW 8082
PCB-1248	ND	3300	ug/Kg	06/27/08		MH	SW 8082
PCB-1254	8000	3300	ug/Kg	06/27/08		MH	SW 8082
PCB-1260	ND	3300	ug/Kg	06/27/08		MH	SW 8082
PCB-1262	ND	3300	ug/Kg	06/27/08		MH	SW 8082
PCB-1268	ND	3300	ug/Kg	06/27/08		MH	SW 8082
QA/QC Surrogates							
% DCBP	Diluted Out		%	06/27/08		MH	SW 8082
% TCMX	Diluted Out		%	06/27/08		MH	SW 8082

Comments:

If there are any questions regarding this data, please call Phoenix Client Services at extension 200.

ND=Not detected BDL=Below Detection Level RL=Reporting Level

Phyllis Shiller

Phyllis Shiller, Laboratory Director
June 30, 2008

PHOENIX

Environmental Laboratories, Inc.
587 East Middle Turnpike, P.O.Box 370, Manchester, CT 06040
Tel. (860) 645-1102 Fax (860) 645-0823

ACCREDITED IN ACCORDANCE WITH nelac
NY # 11301

Analysis Report

June 30, 2008

FOR: Attn: Ms. Rhonda Kay
The Johnson Company
100 State St
Suite 600
Montpelier,VT 05602

Sample Information		Custody Information		Date	Time
Matrix:	BULK	Collected by:	JKM/SMD	06/18/08	11:05
Location Code:	JHNSNCO	Received by:	BP	06/20/08	11:30
Rush Request:		Analyzed by:	see "By" below		
P.O.#:	1-1470-13				

SDG I.D.: GAQ43976
Phoenix I.D.: AQ43997

Laboratory Data

Client ID: FONDA 1-1470-13 B#1 C7, C8, D7, D8

Parameter	Result	RL	Units	Date	Time	By	Reference
Percent Solid	100	1	%	06/20/08		BP	E160.3
Soil Extraction for PCB	Completed			06/23/08		IJ/K	SW3540
Polychlorinated Biphenyls							
PCB-1016	ND	330	ug/Kg	06/24/08		MH	SW 8082
PCB-1221	ND	330	ug/Kg	06/24/08		MH	SW 8082
PCB-1232	ND	330	ug/Kg	06/24/08		MH	SW 8082
PCB-1242	ND	330	ug/Kg	06/24/08		MH	SW 8082
PCB-1248	ND	330	ug/Kg	06/24/08		MH	SW 8082
PCB-1254	480	330	ug/Kg	06/24/08		MH	SW 8082
PCB-1260	ND	330	ug/Kg	06/24/08		MH	SW 8082
PCB-1262	ND	330	ug/Kg	06/24/08		MH	SW 8082
PCB-1268	ND	330	ug/Kg	06/24/08		MH	SW 8082
QA/QC Surrogates							
% DCBP	84		%	06/24/08		MH	SW 8082
% TCMX	93		%	06/24/08		MH	SW 8082

Comments:

If there are any questions regarding this data, please call Phoenix Client Services at extension 200.
ND=Not detected BDL=Below Detection Level RL=Reporting Level

Phyllis Shiller

Phyllis Shiller, Laboratory Director
June 30, 2008

PHOENIX

Environmental Laboratories, Inc.
587 East Middle Turnpike, P.O.Box 370, Manchester, CT 06040
Tel. (860) 645-1102 Fax (860) 645-0823

ACCREDITED IN ACCORDANCE WITH nelac
NY # 11301

Analysis Report

June 30, 2008

FOR: Attn: Ms. Rhonda Kay
The Johnson Company
100 State St
Suite 600
Montpelier,VT 05602

Sample Information		Custody Information		Date	Time
Matrix:	BULK	Collected by:	JKM/SMD	06/18/08	11:10
Location Code:	JHNSNCO	Received by:	BP	06/20/08	11:30
Rush Request:		Analyzed by:	see "By" below		
P.O.#:	1-1470-13				

SDG I.D.: GAQ43976
Phoenix I.D.: AQ43998

Laboratory Data

Client ID: FONDA 1-1470-13 B#1 C5, C6, D5, D6

Parameter	Result	RL	Units	Date	Time	By	Reference
Percent Solid	100	1	%	06/20/08		BP	E160.3
Soil Extraction for PCB	Completed			06/23/08		IJ/K	SW3540
Polychlorinated Biphenyls							
PCB-1016	ND	330	ug/Kg	06/24/08		MH	SW 8082
PCB-1221	ND	330	ug/Kg	06/24/08		MH	SW 8082
PCB-1232	ND	330	ug/Kg	06/24/08		MH	SW 8082
PCB-1242	ND	330	ug/Kg	06/24/08		MH	SW 8082
PCB-1248	ND	330	ug/Kg	06/24/08		MH	SW 8082
PCB-1254	1300	330	ug/Kg	06/24/08		MH	SW 8082
PCB-1260	ND	330	ug/Kg	06/24/08		MH	SW 8082
PCB-1262	ND	330	ug/Kg	06/24/08		MH	SW 8082
PCB-1268	ND	330	ug/Kg	06/24/08		MH	SW 8082
QA/QC Surrogates							
% DCBP	79		%	06/24/08		MH	SW 8082
% TCMX	83		%	06/24/08		MH	SW 8082

Comments:

If there are any questions regarding this data, please call Phoenix Client Services at extension 200.
ND=Not detected BDL=Below Detection Level RL=Reporting Level

Phyllis Shiller

Phyllis Shiller, Laboratory Director
June 30, 2008

PHOENIX

Environmental Laboratories, Inc.
587 East Middle Turnpike, P.O.Box 370, Manchester, CT 06040
Tel. (860) 645-1102 Fax (860) 645-0823

ACCREDITED IN ACCORDANCE WITH nelac
NY # 11301

Analysis Report

June 30, 2008

FOR: Attn: Ms. Rhonda Kay
The Johnson Company
100 State St
Suite 600
Montpelier,VT 05602

Sample Information		Custody Information		Date	Time
Matrix:	BULK	Collected by:	JKM/SMD	06/18/08	11:30
Location Code:	JHNSNCO	Received by:	BP	06/20/08	11:30
Rush Request:		Analyzed by:	see "By" below		
P.O.#:	1-1470-13				

SDG I.D.: GAQ43976
Phoenix I.D.: AQ43999

Laboratory Data

Client ID: FONDA 1-1470-13 B#1 C3, C4, D3, D4

Parameter	Result	RL	Units	Date	Time	By	Reference
Percent Solid	100	1	%	06/20/08		BP	E160.3
Soil Extraction for PCB	Completed			06/23/08		IJ/K	SW3540
Polychlorinated Biphenyls							
PCB-1016	ND	330	ug/Kg	06/24/08		MH	SW 8082
PCB-1221	ND	330	ug/Kg	06/24/08		MH	SW 8082
PCB-1232	ND	330	ug/Kg	06/24/08		MH	SW 8082
PCB-1242	ND	330	ug/Kg	06/24/08		MH	SW 8082
PCB-1248	ND	330	ug/Kg	06/24/08		MH	SW 8082
PCB-1254	1500	330	ug/Kg	06/24/08		MH	SW 8082
PCB-1260	ND	330	ug/Kg	06/24/08		MH	SW 8082
PCB-1262	ND	330	ug/Kg	06/24/08		MH	SW 8082
PCB-1268	ND	330	ug/Kg	06/24/08		MH	SW 8082
QA/QC Surrogates							
% DCBP	100		%	06/24/08		MH	SW 8082
% TCMX	102		%	06/24/08		MH	SW 8082

Comments:

If there are any questions regarding this data, please call Phoenix Client Services at extension 200.
ND=Not detected BDL=Below Detection Level RL=Reporting Level

Phyllis Shiller

Phyllis Shiller, Laboratory Director
June 30, 2008

PHOENIX

Environmental Laboratories, Inc.
587 East Middle Turnpike, P.O.Box 370, Manchester, CT 06040
Tel. (860) 645-1102 Fax (860) 645-0823

ACCREDITED IN ACCORDANCE WITH nelac
NY # 11301

Analysis Report

June 30, 2008

FOR: Attn: Ms. Rhonda Kay
The Johnson Company
100 State St
Suite 600
Montpelier,VT 05602

Sample Information		Custody Information		Date	Time
Matrix:	BULK	Collected by:	JKM/SMD	06/18/08	11:35
Location Code:	JHNSNCO	Received by:	BP	06/20/08	11:30
Rush Request:		Analyzed by:	see "By" below		
P.O.#:	1-1470-13				

SDG I.D.: GAQ43976
Phoenix I.D.: AQ44000

Laboratory Data

Client ID: FONDA 1-1470-13 B#1 E1, E2, F1, F2

Parameter	Result	RL	Units	Date	Time	By	Reference
Percent Solid	100	1	%	06/20/08		BP	E160.3
Soil Extraction for PCB	Completed			06/23/08		IJ/K	SW3540
Polychlorinated Biphenyls							
PCB-1016	ND	330	ug/Kg	06/24/08		MH	SW 8082
PCB-1221	ND	330	ug/Kg	06/24/08		MH	SW 8082
PCB-1232	ND	330	ug/Kg	06/24/08		MH	SW 8082
PCB-1242	ND	330	ug/Kg	06/24/08		MH	SW 8082
PCB-1248	ND	330	ug/Kg	06/24/08		MH	SW 8082
PCB-1254	1800	330	ug/Kg	06/24/08		MH	SW 8082
PCB-1260	ND	330	ug/Kg	06/24/08		MH	SW 8082
PCB-1262	ND	330	ug/Kg	06/24/08		MH	SW 8082
PCB-1268	ND	330	ug/Kg	06/24/08		MH	SW 8082
QA/QC Surrogates							
% DCBP	85		%	06/24/08		MH	SW 8082
% TCMX	76		%	06/24/08		MH	SW 8082

Comments:

If there are any questions regarding this data, please call Phoenix Client Services at extension 200.
ND=Not detected BDL=Below Detection Level RL=Reporting Level

Phyllis Shiller

Phyllis Shiller, Laboratory Director
June 30, 2008

PHOENIX

Environmental Laboratories, Inc.
587 East Middle Turnpike, P.O.Box 370, Manchester, CT 06040
Tel. (860) 645-1102 Fax (860) 645-0823

ACCREDITED IN ACCORDANCE WITH nelac
NY # 11301

Analysis Report

June 30, 2008

FOR: Attn: Ms. Rhonda Kay
The Johnson Company
100 State St
Suite 600
Montpelier,VT 05602

Sample Information		Custody Information		Date	Time
Matrix:	BULK	Collected by:	JKM/SMD	06/18/08	11:40
Location Code:	JHNSNCO	Received by:	BP	06/20/08	11:30
Rush Request:		Analyzed by:	see "By" below		
P.O.#:	1-1470-13				

SDG I.D.: GAQ43976
Phoenix I.D.: AQ44001

Laboratory Data

Client ID: FONDA 1-1470-13 B#1 E3, E4, F3, F4

Parameter	Result	RL	Units	Date	Time	By	Reference
Percent Solid	100	1	%	06/20/08		BP	E160.3
Soil Extraction for PCB	Completed			06/23/08		IJ/K	SW3540
Polychlorinated Biphenyls							
PCB-1016	ND	330	ug/Kg	06/24/08		MH	SW 8082
PCB-1221	ND	330	ug/Kg	06/24/08		MH	SW 8082
PCB-1232	ND	330	ug/Kg	06/24/08		MH	SW 8082
PCB-1242	ND	330	ug/Kg	06/24/08		MH	SW 8082
PCB-1248	ND	330	ug/Kg	06/24/08		MH	SW 8082
PCB-1254	1100	330	ug/Kg	06/24/08		MH	SW 8082
PCB-1260	ND	330	ug/Kg	06/24/08		MH	SW 8082
PCB-1262	ND	330	ug/Kg	06/24/08		MH	SW 8082
PCB-1268	ND	330	ug/Kg	06/24/08		MH	SW 8082
QA/QC Surrogates							
% DCBP	89		%	06/24/08		MH	SW 8082
% TCMX	76		%	06/24/08		MH	SW 8082

Comments:

If there are any questions regarding this data, please call Phoenix Client Services at extension 200.

ND=Not detected BDL=Below Detection Level RL=Reporting Level

Phyllis Shiller

Phyllis Shiller, Laboratory Director
June 30, 2008

PHOENIX

Environmental Laboratories, Inc.
587 East Middle Turnpike, P.O.Box 370, Manchester, CT 06040
Tel. (860) 645-1102 Fax (860) 645-0823

ACCREDITED IN ACCORDANCE WITH nelac
NY # 11301

Analysis Report

June 30, 2008

FOR: Attn: Ms. Rhonda Kay
The Johnson Company
100 State St
Suite 600
Montpelier,VT 05602

Sample Information		Custody Information		Date	Time
Matrix:	BULK	Collected by:	JKM/SMD	06/18/08	11:45
Location Code:	JHNSNCO	Received by:	BP	06/20/08	11:30
Rush Request:		Analyzed by:	see "By" below		
P.O.#:	1-1470-13				

SDG I.D.: GAQ43976
Phoenix I.D.: AQ44002

Laboratory Data

Client ID: FONDA 1-1470-13 B#1 E5, E6, F5, F6

Parameter	Result	RL	Units	Date	Time	By	Reference
Percent Solid	100	1	%	06/20/08		BP	E160.3
Soil Extraction for PCB	Completed			06/23/08		IJ/K	SW3540
Polychlorinated Biphenyls							
PCB-1016	ND	330	ug/Kg	06/24/08		MH	SW 8082
PCB-1221	ND	330	ug/Kg	06/24/08		MH	SW 8082
PCB-1232	ND	330	ug/Kg	06/24/08		MH	SW 8082
PCB-1242	ND	330	ug/Kg	06/24/08		MH	SW 8082
PCB-1248	ND	330	ug/Kg	06/24/08		MH	SW 8082
PCB-1254	1800	330	ug/Kg	06/24/08		MH	SW 8082
PCB-1260	ND	330	ug/Kg	06/24/08		MH	SW 8082
PCB-1262	ND	330	ug/Kg	06/24/08		MH	SW 8082
PCB-1268	ND	330	ug/Kg	06/24/08		MH	SW 8082
QA/QC Surrogates							
% DCBP	89		%	06/24/08		MH	SW 8082
% TCMX	79		%	06/24/08		MH	SW 8082

Comments:

If there are any questions regarding this data, please call Phoenix Client Services at extension 200.
ND=Not detected BDL=Below Detection Level RL=Reporting Level

Phyllis Shiller

Phyllis Shiller, Laboratory Director
June 30, 2008

PHOENIX

Environmental Laboratories, Inc.
587 East Middle Turnpike, P.O.Box 370, Manchester, CT 06040
Tel. (860) 645-1102 Fax (860) 645-0823

ACCREDITED IN ACCORDANCE WITH nelac
NY # 11301

Analysis Report

June 30, 2008

FOR: Attn: Ms. Rhonda Kay
The Johnson Company
100 State St
Suite 600
Montpelier,VT 05602

Sample Information		Custody Information		Date	Time
Matrix:	BULK	Collected by:	JKM/SMD	06/18/08	11:45
Location Code:	JHNSNCO	Received by:	BP	06/20/08	11:30
Rush Request:		Analyzed by:	see "By" below		
P.O.#:	1-1470-13				

SDG I.D.: GAQ43976
Phoenix I.D.: AQ44003

Laboratory Data

Client ID: FONDA 1-1470-13 B#1 DUPLICATE

Parameter	Result	RL	Units	Date	Time	By	Reference
Percent Solid	100	1	%	06/20/08		BP	E160.3
Soil Extraction for PCB	Completed			06/23/08		IJ/K	SW3540
Polychlorinated Biphenyls							
PCB-1016	ND	330	ug/Kg	06/24/08		MH	SW 8082
PCB-1221	ND	330	ug/Kg	06/24/08		MH	SW 8082
PCB-1232	ND	330	ug/Kg	06/24/08		MH	SW 8082
PCB-1242	ND	330	ug/Kg	06/24/08		MH	SW 8082
PCB-1248	ND	330	ug/Kg	06/24/08		MH	SW 8082
PCB-1254	1800	330	ug/Kg	06/24/08		MH	SW 8082
PCB-1260	ND	330	ug/Kg	06/24/08		MH	SW 8082
PCB-1262	ND	330	ug/Kg	06/24/08		MH	SW 8082
PCB-1268	ND	330	ug/Kg	06/24/08		MH	SW 8082
QA/QC Surrogates							
% DCBP	88		%	06/24/08		MH	SW 8082
% TCMX	72		%	06/24/08		MH	SW 8082

Comments:

If there are any questions regarding this data, please call Phoenix Client Services at extension 200.
ND=Not detected BDL=Below Detection Level RL=Reporting Level

Phyllis Shiller

Phyllis Shiller, Laboratory Director
June 30, 2008

PHOENIX
Environmental Laboratories, Inc.
587 East Middle Turnpike, P.O.Box 370, Manchester, CT 06040
Tel. (860) 645-1102 Fax (860) 645-0823

ACCREDITED IN ACCORDANCE WITH nelac
NY # 11301

Analysis Report

June 30, 2008

FOR: Attn: Ms. Rhonda Kay
The Johnson Company
100 State St
Suite 600
Montpelier,VT 05602

Sample Information		Custody Information		Date	Time
Matrix:	BULK	Collected by:	JKM/SMD	06/18/08	11:50
Location Code:	JHNSNCO	Received by:	BP	06/20/08	11:30
Rush Request:		Analyzed by:	see "By" below		
P.O.#:	1-1470-13				

SDG I.D.: GAQ43976
Phoenix I.D.: AQ44004

Laboratory Data

Client ID: FONDA 1-1470-13 B#1 E7, E8, F7, F8

Parameter	Result	RL	Units	Date	Time	By	Reference
Percent Solid	100	1	%	06/20/08		BP	E160.3
Soil Extraction for PCB	Completed			06/23/08		IJ/K	SW3540
Polychlorinated Biphenyls							
PCB-1016	ND	330	ug/Kg	06/24/08		MH	SW 8082
PCB-1221	ND	330	ug/Kg	06/24/08		MH	SW 8082
PCB-1232	ND	330	ug/Kg	06/24/08		MH	SW 8082
PCB-1242	ND	330	ug/Kg	06/24/08		MH	SW 8082
PCB-1248	ND	330	ug/Kg	06/24/08		MH	SW 8082
PCB-1254	ND	330	ug/Kg	06/24/08		MH	SW 8082
PCB-1260	ND	330	ug/Kg	06/24/08		MH	SW 8082
PCB-1262	ND	330	ug/Kg	06/24/08		MH	SW 8082
PCB-1268	ND	330	ug/Kg	06/24/08		MH	SW 8082
QA/QC Surrogates							
% DCBP	90		%	06/24/08		MH	SW 8082
% TCMX	79		%	06/24/08		MH	SW 8082

Comments:

If there are any questions regarding this data, please call Phoenix Client Services at extension 200.
ND=Not detected BDL=Below Detection Level RL=Reporting Level

Phyllis Shiller

Phyllis Shiller, Laboratory Director
June 30, 2008

PHOENIX

Environmental Laboratories, Inc.
587 East Middle Turnpike, P.O.Box 370, Manchester, CT 06040
Tel. (860) 645-1102 Fax (860) 645-0823

ACCREDITED IN ACCORDANCE WITH nelac
NY # 11301

Analysis Report

June 30, 2008

FOR: Attn: Ms. Rhonda Kay
The Johnson Company
100 State St
Suite 600
Montpelier,VT 05602

Sample Information		Custody Information		Date	Time
Matrix:	BULK	Collected by:	JKM/SMD	06/18/08	12:00
Location Code:	JHNSNCO	Received by:	BP	06/20/08	11:30
Rush Request:		Analyzed by:	see "By" below		
P.O.#:	1-1470-13				

SDG I.D.: GAQ43976
Phoenix I.D.: AQ44005

Laboratory Data

Client ID: FONDA 1-1470-13 B#1 G7, G8, H7, H8

Parameter	Result	RL	Units	Date	Time	By	Reference
Percent Solid	100	1	%	06/20/08		BP	E160.3
Soil Extraction for PCB	Completed			06/23/08		IJ/K	SW3540
Polychlorinated Biphenyls							
PCB-1016	ND	330	ug/Kg	06/24/08		MH	SW 8082
PCB-1221	ND	330	ug/Kg	06/24/08		MH	SW 8082
PCB-1232	ND	330	ug/Kg	06/24/08		MH	SW 8082
PCB-1242	ND	330	ug/Kg	06/24/08		MH	SW 8082
PCB-1248	ND	330	ug/Kg	06/24/08		MH	SW 8082
PCB-1254	390	330	ug/Kg	06/24/08		MH	SW 8082
PCB-1260	ND	330	ug/Kg	06/24/08		MH	SW 8082
PCB-1262	ND	330	ug/Kg	06/24/08		MH	SW 8082
PCB-1268	ND	330	ug/Kg	06/24/08		MH	SW 8082
QA/QC Surrogates							
% DCBP	85		%	06/24/08		MH	SW 8082
% TCMX	87		%	06/24/08		MH	SW 8082

Comments:

If there are any questions regarding this data, please call Phoenix Client Services at extension 200.
ND=Not detected BDL=Below Detection Level RL=Reporting Level

Phyllis Shiller

Phyllis Shiller, Laboratory Director
June 30, 2008

PHOENIX
Environmental Laboratories, Inc.
587 East Middle Turnpike, P.O.Box 370, Manchester, CT 06040
Tel. (860) 645-1102 Fax (860) 645-0823

ACCREDITED IN ACCORDANCE WITH nelac
NY # 11301

Analysis Report

June 30, 2008

FOR: Attn: Ms. Rhonda Kay
The Johnson Company
100 State St
Suite 600
Montpelier,VT 05602

Sample Information		Custody Information		Date	Time
Matrix:	BULK	Collected by:	JKM/SMD	06/19/08	8:05
Location Code:	JHNSNCO	Received by:	BP	06/20/08	11:30
Rush Request:		Analyzed by:	see "By" below		
P.O.#:	1-1470-13				

SDG I.D.: GAQ43976
Phoenix I.D.: AQ44006

Laboratory Data

Client ID: FONDA 1-1470-13 B#1 G5, G6, H5, H6

Parameter	Result	RL	Units	Date	Time	By	Reference
Percent Solid	100	1	%	06/20/08		BP	E160.3
Soil Extraction for PCB	Completed			06/23/08		IJ/K	SW3540
Polychlorinated Biphenyls							
PCB-1016	ND	330	ug/Kg	06/24/08		MH	SW 8082
PCB-1221	ND	330	ug/Kg	06/24/08		MH	SW 8082
PCB-1232	ND	330	ug/Kg	06/24/08		MH	SW 8082
PCB-1242	ND	330	ug/Kg	06/24/08		MH	SW 8082
PCB-1248	ND	330	ug/Kg	06/24/08		MH	SW 8082
PCB-1254	1600	330	ug/Kg	06/24/08		MH	SW 8082
PCB-1260	ND	330	ug/Kg	06/24/08		MH	SW 8082
PCB-1262	ND	330	ug/Kg	06/24/08		MH	SW 8082
PCB-1268	ND	330	ug/Kg	06/24/08		MH	SW 8082
QA/QC Surrogates							
% DCBP	94		%	06/24/08		MH	SW 8082
% TCMX	71		%	06/24/08		MH	SW 8082

Comments:

If there are any questions regarding this data, please call Phoenix Client Services at extension 200.
ND=Not detected BDL=Below Detection Level RL=Reporting Level

Phyllis Shiller

Phyllis Shiller, Laboratory Director
June 30, 2008

PHOENIX

Environmental Laboratories, Inc.
587 East Middle Turnpike, P.O.Box 370, Manchester, CT 06040
Tel. (860) 645-1102 Fax (860) 645-0823

ACCREDITED IN ACCORDANCE WITH nelac
NY # 11301

Analysis Report

June 30, 2008

FOR: Attn: Ms. Rhonda Kay
The Johnson Company
100 State St
Suite 600
Montpelier,VT 05602

Sample Information		Custody Information		Date	Time
Matrix:	BULK	Collected by:	JKM/SMD	06/19/08	8:10
Location Code:	JHNSNCO	Received by:	BP	06/20/08	11:30
Rush Request:		Analyzed by:	see "By" below		
P.O.#:	1-1470-13				

SDG I.D.: GAQ43976
Phoenix I.D.: AQ44007

Laboratory Data

Client ID: FONDA 1-1470-13 B#1 G3, G4, H3, H4

Parameter	Result	RL	Units	Date	Time	By	Reference
Percent Solid	100	1	%	06/20/08		BP	E160.3
Soil Extraction for PCB	Completed			06/24/08		IJ/K	SW3540
Polychlorinated Biphenyls							
PCB-1016	ND	330	ug/Kg	06/25/08		MH	SW 8082
PCB-1221	ND	330	ug/Kg	06/25/08		MH	SW 8082
PCB-1232	ND	330	ug/Kg	06/25/08		MH	SW 8082
PCB-1242	ND	330	ug/Kg	06/25/08		MH	SW 8082
PCB-1248	ND	330	ug/Kg	06/25/08		MH	SW 8082
PCB-1254	1700	330	ug/Kg	06/25/08		MH	SW 8082
PCB-1260	ND	330	ug/Kg	06/25/08		MH	SW 8082
PCB-1262	ND	330	ug/Kg	06/25/08		MH	SW 8082
PCB-1268	ND	330	ug/Kg	06/25/08		MH	SW 8082
QA/QC Surrogates							
% DCBP	92		%	06/25/08		MH	SW 8082
% TCMX	91		%	06/25/08		MH	SW 8082

Comments:

If there are any questions regarding this data, please call Phoenix Client Services at extension 200.

ND=Not detected BDL=Below Detection Level RL=Reporting Level

Phyllis Shiller

Phyllis Shiller, Laboratory Director
June 30, 2008

PHOENIX

Environmental Laboratories, Inc.
587 East Middle Turnpike, P.O.Box 370, Manchester, CT 06040
Tel. (860) 645-1102 Fax (860) 645-0823

ACCREDITED IN ACCORDANCE WITH nelac
NY # 11301

Analysis Report

June 30, 2008

FOR: Attn: Ms. Rhonda Kay
The Johnson Company
100 State St
Suite 600
Montpelier,VT 05602

Sample Information		Custody Information		Date	Time
Matrix:	BULK	Collected by:	JKM/SMD	06/19/08	8:20
Location Code:	JHNSNCO	Received by:	BP	06/20/08	11:30
Rush Request:		Analyzed by:	see "By" below		
P.O.#:	1-1470-13				

SDG I.D.: GAQ43976
Phoenix I.D.: AQ44008

Laboratory Data

Client ID: FONDA 1-1470-13 B#1 G1, G2, H1, H2

Parameter	Result	RL	Units	Date	Time	By	Reference
Percent Solid	100	1	%	06/20/08		BP	E160.3
Soil Extraction for PCB	Completed			06/24/08		IJ/K	SW3540
Polychlorinated Biphenyls							
PCB-1016	ND	330	ug/Kg	06/25/08		MH	SW 8082
PCB-1221	ND	330	ug/Kg	06/25/08		MH	SW 8082
PCB-1232	ND	330	ug/Kg	06/25/08		MH	SW 8082
PCB-1242	ND	330	ug/Kg	06/25/08		MH	SW 8082
PCB-1248	ND	330	ug/Kg	06/25/08		MH	SW 8082
PCB-1254	2300	330	ug/Kg	06/25/08		MH	SW 8082
PCB-1260	ND	330	ug/Kg	06/25/08		MH	SW 8082
PCB-1262	ND	330	ug/Kg	06/25/08		MH	SW 8082
PCB-1268	ND	330	ug/Kg	06/25/08		MH	SW 8082
QA/QC Surrogates							
% DCBP	97		%	06/25/08		MH	SW 8082
% TCMX	94		%	06/25/08		MH	SW 8082

Comments:

If there are any questions regarding this data, please call Phoenix Client Services at extension 200.

ND=Not detected BDL=Below Detection Level RL=Reporting Level

Phyllis Shiller

Phyllis Shiller, Laboratory Director
June 30, 2008

PHOENIX

Environmental Laboratories, Inc.
587 East Middle Turnpike, P.O.Box 370, Manchester, CT 06040
Tel. (860) 645-1102 Fax (860) 645-0823

ACCREDITED IN ACCORDANCE WITH nelac
NY # 11301

Analysis Report

June 30, 2008

FOR: Attn: Ms. Rhonda Kay
The Johnson Company
100 State St
Suite 600
Montpelier,VT 05602

Sample Information		Custody Information		Date	Time
Matrix:	BULK	Collected by:	JKM/SMD	06/19/08	8:25
Location Code:	JHNSNCO	Received by:	BP	06/20/08	11:30
Rush Request:		Analyzed by:	see "By" below		
P.O.#:	1-1470-13				

SDG I.D.: GAQ43976
Phoenix I.D.: AQ44009

Laboratory Data

Client ID: FONDA 1-1470-13 B#1 I1, I2, J1, J2

Parameter	Result	RL	Units	Date	Time	By	Reference
Percent Solid	100	1	%	06/20/08		BP	E160.3
Soil Extraction for PCB	Completed			06/24/08		IJ/K	SW3540
Polychlorinated Biphenyls							
PCB-1016	ND	330	ug/Kg	06/25/08		MH	SW 8082
PCB-1221	ND	330	ug/Kg	06/25/08		MH	SW 8082
PCB-1232	ND	330	ug/Kg	06/25/08		MH	SW 8082
PCB-1242	ND	330	ug/Kg	06/25/08		MH	SW 8082
PCB-1248	ND	330	ug/Kg	06/25/08		MH	SW 8082
PCB-1254	3100	330	ug/Kg	06/25/08		MH	SW 8082
PCB-1260	ND	330	ug/Kg	06/25/08		MH	SW 8082
PCB-1262	ND	330	ug/Kg	06/25/08		MH	SW 8082
PCB-1268	ND	330	ug/Kg	06/25/08		MH	SW 8082
QA/QC Surrogates							
% DCBP	105		%	06/25/08		MH	SW 8082
% TCMX	94		%	06/25/08		MH	SW 8082

Comments:

If there are any questions regarding this data, please call Phoenix Client Services at extension 200.

ND=Not detected BDL=Below Detection Level RL=Reporting Level

Phyllis Shiller

Phyllis Shiller, Laboratory Director
June 30, 2008

PHOENIX

Environmental Laboratories, Inc.
587 East Middle Turnpike, P.O.Box 370, Manchester, CT 06040
Tel. (860) 645-1102 Fax (860) 645-0823

ACCREDITED IN ACCORDANCE WITH nelac
NY # 11301

Analysis Report

June 30, 2008

FOR: Attn: Ms. Rhonda Kay
The Johnson Company
100 State St
Suite 600
Montpelier,VT 05602

Sample Information		Custody Information		Date	Time
Matrix:	BULK	Collected by:	JKM/SMD	06/19/08	8:30
Location Code:	JHNSNCO	Received by:	BP	06/20/08	11:30
Rush Request:		Analyzed by:	see "By" below		
P.O.#:	1-1470-13				

SDG I.D.: GAQ43976
Phoenix I.D.: AQ44010

Laboratory Data

Client ID: FONDA 1-1470-13 B#1 I3, I4, J3, J4

Parameter	Result	RL	Units	Date	Time	By	Reference
Percent Solid	100	1	%	06/20/08		BP	E160.3
Soil Extraction for PCB	Completed			06/24/08		IJ/K	SW3540
Polychlorinated Biphenyls							
PCB-1016	ND	330	ug/Kg	06/25/08		MH	SW 8082
PCB-1221	ND	330	ug/Kg	06/25/08		MH	SW 8082
PCB-1232	ND	330	ug/Kg	06/25/08		MH	SW 8082
PCB-1242	ND	330	ug/Kg	06/25/08		MH	SW 8082
PCB-1248	ND	330	ug/Kg	06/25/08		MH	SW 8082
PCB-1254	2800	330	ug/Kg	06/25/08		MH	SW 8082
PCB-1260	ND	330	ug/Kg	06/25/08		MH	SW 8082
PCB-1262	ND	330	ug/Kg	06/25/08		MH	SW 8082
PCB-1268	ND	330	ug/Kg	06/25/08		MH	SW 8082
QA/QC Surrogates							
% DCBP	96		%	06/25/08		MH	SW 8082
% TCMX	95		%	06/25/08		MH	SW 8082

Comments:

If there are any questions regarding this data, please call Phoenix Client Services at extension 200.
ND=Not detected BDL=Below Detection Level RL=Reporting Level

Phyllis Shiller

Phyllis Shiller, Laboratory Director
June 30, 2008

PHOENIX

Environmental Laboratories, Inc.
587 East Middle Turnpike, P.O.Box 370, Manchester, CT 06040
Tel. (860) 645-1102 Fax (860) 645-0823

ACCREDITED IN ACCORDANCE WITH nelac
NY # 11301

Analysis Report

June 30, 2008

FOR: Attn: Ms. Rhonda Kay
The Johnson Company
100 State St
Suite 600
Montpelier,VT 05602

Sample Information		Custody Information		Date	Time
Matrix:	BULK	Collected by:	JKM/SMD	06/19/08	8:55
Location Code:	JHNSNCO	Received by:	BP	06/20/08	11:30
Rush Request:		Analyzed by:	see "By" below		
P.O.#:	1-1470-13				

SDG I.D.: GAQ43976
Phoenix I.D.: AQ44011

Laboratory Data

Client ID: FONDA 1-1470-13 B#1 I7, I8, J7, J8

Parameter	Result	RL	Units	Date	Time	By	Reference
Percent Solid	100	1	%	06/20/08		BP	E160.3
Soil Extraction for PCB	Completed			06/24/08		IJ/K	SW3540
Polychlorinated Biphenyls							
PCB-1016	ND	330	ug/Kg	06/25/08		MH	SW 8082
PCB-1221	ND	330	ug/Kg	06/25/08		MH	SW 8082
PCB-1232	ND	330	ug/Kg	06/25/08		MH	SW 8082
PCB-1242	ND	330	ug/Kg	06/25/08		MH	SW 8082
PCB-1248	ND	330	ug/Kg	06/25/08		MH	SW 8082
PCB-1254	970	330	ug/Kg	06/25/08		MH	SW 8082
PCB-1260	ND	330	ug/Kg	06/25/08		MH	SW 8082
PCB-1262	ND	330	ug/Kg	06/25/08		MH	SW 8082
PCB-1268	ND	330	ug/Kg	06/25/08		MH	SW 8082
QA/QC Surrogates							
% DCBP	96		%	06/25/08		MH	SW 8082
% TCMX	91		%	06/25/08		MH	SW 8082

Comments:

If there are any questions regarding this data, please call Phoenix Client Services at extension 200.

ND=Not detected BDL=Below Detection Level RL=Reporting Level

Phyllis Shiller

Phyllis Shiller, Laboratory Director
June 30, 2008

PHOENIX

Environmental Laboratories, Inc.
587 East Middle Turnpike, P.O.Box 370, Manchester, CT 06040
Tel. (860) 645-1102 Fax (860) 645-0823

ACCREDITED IN ACCORDANCE WITH nelac
NY # 11301

Analysis Report

June 30, 2008

FOR: Attn: Ms. Rhonda Kay
The Johnson Company
100 State St
Suite 600
Montpelier,VT 05602

Sample Information		Custody Information		Date	Time
Matrix:	BULK	Collected by:	JKM/SMD	06/19/08	9:00
Location Code:	JHNSNCO	Received by:	BP	06/20/08	11:30
Rush Request:		Analyzed by:	see "By" below		
P.O.#:	1-1470-13				

SDG I.D.: GAQ43976
Phoenix I.D.: AQ44012

Laboratory Data

Client ID: FONDA 1-1470-13 B#1 K7, K8, L7, L8

Parameter	Result	RL	Units	Date	Time	By	Reference
Percent Solid	100	1	%	06/20/08		BP	E160.3
Soil Extraction for PCB	Completed			06/24/08		IJ/K	SW3540
Polychlorinated Biphenyls							
PCB-1016	ND	320	ug/Kg	06/25/08		MH	SW 8082
PCB-1221	ND	320	ug/Kg	06/25/08		MH	SW 8082
PCB-1232	ND	320	ug/Kg	06/25/08		MH	SW 8082
PCB-1242	ND	320	ug/Kg	06/25/08		MH	SW 8082
PCB-1248	ND	320	ug/Kg	06/25/08		MH	SW 8082
PCB-1254	880	320	ug/Kg	06/25/08		MH	SW 8082
PCB-1260	ND	320	ug/Kg	06/25/08		MH	SW 8082
PCB-1262	ND	320	ug/Kg	06/25/08		MH	SW 8082
PCB-1268	ND	320	ug/Kg	06/25/08		MH	SW 8082
QA/QC Surrogates							
% DCBP	90		%	06/25/08		MH	SW 8082
% TCMX	84		%	06/25/08		MH	SW 8082

Comments:

If there are any questions regarding this data, please call Phoenix Client Services at extension 200.

ND=Not detected BDL=Below Detection Level RL=Reporting Level

Phyllis Shiller

Phyllis Shiller, Laboratory Director
June 30, 2008

PHOENIX

Environmental Laboratories, Inc.
587 East Middle Turnpike, P.O.Box 370, Manchester, CT 06040
Tel. (860) 645-1102 Fax (860) 645-0823

ACCREDITED IN ACCORDANCE WITH nelac
NY # 11301

Analysis Report

June 30, 2008

FOR: Attn: Ms. Rhonda Kay
The Johnson Company
100 State St
Suite 600
Montpelier,VT 05602

Sample Information		Custody Information		Date	Time
Matrix:	BULK	Collected by:	JKM/SMD	06/19/08	9:02
Location Code:	JHNSNCO	Received by:	BP	06/20/08	11:30
Rush Request:		Analyzed by:	see "By" below		
P.O.#:	1-1470-13				

SDG I.D.: GAQ43976
Phoenix I.D.: AQ44013

Laboratory Data

Client ID: FONDA 1-1470-13 B#1 K5, K6, L5, L6

Parameter	Result	RL	Units	Date	Time	By	Reference
Percent Solid	100	1	%	06/20/08		BP	E160.3
Soil Extraction for PCB	Completed			06/24/08		IJ/K	SW3540
Polychlorinated Biphenyls							
PCB-1016	ND	330	ug/Kg	06/25/08		MH	SW 8082
PCB-1221	ND	330	ug/Kg	06/25/08		MH	SW 8082
PCB-1232	ND	330	ug/Kg	06/25/08		MH	SW 8082
PCB-1242	ND	330	ug/Kg	06/25/08		MH	SW 8082
PCB-1248	ND	330	ug/Kg	06/25/08		MH	SW 8082
PCB-1254	1200	330	ug/Kg	06/25/08		MH	SW 8082
PCB-1260	ND	330	ug/Kg	06/25/08		MH	SW 8082
PCB-1262	ND	330	ug/Kg	06/25/08		MH	SW 8082
PCB-1268	ND	330	ug/Kg	06/25/08		MH	SW 8082
QA/QC Surrogates							
% DCBP	92		%	06/25/08		MH	SW 8082
% TCMX	90		%	06/25/08		MH	SW 8082

Comments:

If there are any questions regarding this data, please call Phoenix Client Services at extension 200.

ND=Not detected BDL=Below Detection Level RL=Reporting Level

Phyllis Shiller

Phyllis Shiller, Laboratory Director
June 30, 2008

PHOENIX

Environmental Laboratories, Inc.
587 East Middle Turnpike, P.O.Box 370, Manchester, CT 06040
Tel. (860) 645-1102 Fax (860) 645-0823

ACCREDITED IN ACCORDANCE WITH nelac
NY # 11301

Analysis Report

June 30, 2008

FOR: Attn: Ms. Rhonda Kay
The Johnson Company
100 State St
Suite 600
Montpelier,VT 05602

Sample Information		Custody Information		Date	Time
Matrix:	BULK	Collected by:	JKM/SMD	06/19/08	9:07
Location Code:	JHNSNCO	Received by:	BP	06/20/08	11:30
Rush Request:		Analyzed by:	see "By" below		
P.O.#:	1-1470-13				

SDG I.D.: GAQ43976
Phoenix I.D.: AQ44014

Laboratory Data

Client ID: FONDA 1-1470-13 B#1 K3, K4, L3, L4

Parameter	Result	RL	Units	Date	Time	By	Reference
Percent Solid	100	1	%	06/20/08		BP	E160.3
Soil Extraction for PCB	Completed			06/24/08		IJ/K	SW3540
Polychlorinated Biphenyls							
PCB-1016	ND	3200	ug/Kg	06/27/08		MH	SW 8082
PCB-1221	ND	3200	ug/Kg	06/27/08		MH	SW 8082
PCB-1232	ND	3200	ug/Kg	06/27/08		MH	SW 8082
PCB-1242	ND	3200	ug/Kg	06/27/08		MH	SW 8082
PCB-1248	ND	3200	ug/Kg	06/27/08		MH	SW 8082
PCB-1254	11000	3200	ug/Kg	06/27/08		MH	SW 8082
PCB-1260	ND	3200	ug/Kg	06/27/08		MH	SW 8082
PCB-1262	ND	3200	ug/Kg	06/27/08		MH	SW 8082
PCB-1268	ND	3200	ug/Kg	06/27/08		MH	SW 8082
QA/QC Surrogates							
% DCBP	Diluted Out		%	06/27/08		MH	SW 8082
% TCMX	Diluted Out		%	06/27/08		MH	SW 8082

Comments:

If there are any questions regarding this data, please call Phoenix Client Services at extension 200.

ND=Not detected BDL=Below Detection Level RL=Reporting Level

Phyllis Shiller

Phyllis Shiller, Laboratory Director
June 30, 2008

PHOENIX

Environmental Laboratories, Inc.
587 East Middle Turnpike, P.O.Box 370, Manchester, CT 06040
Tel. (860) 645-1102 Fax (860) 645-0823

ACCREDITED IN ACCORDANCE WITH nelac
NY # 11301

Analysis Report

June 30, 2008

FOR: Attn: Ms. Rhonda Kay
The Johnson Company
100 State St
Suite 600
Montpelier,VT 05602

Sample Information		Custody Information		Date	Time
Matrix:	BULK	Collected by:	JKM/SMD	06/19/08	9:10
Location Code:	JHNSNCO	Received by:	BP	06/20/08	11:30
Rush Request:		Analyzed by:	see "By" below		
P.O.#:	1-1470-13				

SDG I.D.: GAQ43976
Phoenix I.D.: AQ44015

Laboratory Data

Client ID: FONDA 1-1470-13 B#1 K1, K2, L1, L2

Parameter	Result	RL	Units	Date	Time	By	Reference
Percent Solid	100	1	%	06/20/08		BP	E160.3
Soil Extraction for PCB	Completed			06/24/08		IJ/K	SW3540
Polychlorinated Biphenyls							
PCB-1016	ND	16000	ug/Kg	06/27/08		MH	SW 8082
PCB-1221	ND	16000	ug/Kg	06/27/08		MH	SW 8082
PCB-1232	ND	16000	ug/Kg	06/27/08		MH	SW 8082
PCB-1242	ND	16000	ug/Kg	06/27/08		MH	SW 8082
PCB-1248	ND	16000	ug/Kg	06/27/08		MH	SW 8082
PCB-1254	47000	16000	ug/Kg	06/27/08		MH	SW 8082
PCB-1260	ND	16000	ug/Kg	06/27/08		MH	SW 8082
PCB-1262	ND	16000	ug/Kg	06/27/08		MH	SW 8082
PCB-1268	ND	16000	ug/Kg	06/27/08		MH	SW 8082
QA/QC Surrogates							
% DCBP	Diluted Out		%	06/27/08		MH	SW 8082
% TCMX	Diluted Out		%	06/27/08		MH	SW 8082

Comments:

If there are any questions regarding this data, please call Phoenix Client Services at extension 200.

ND=Not detected BDL=Below Detection Level RL=Reporting Level

Phyllis Shiller

Phyllis Shiller, Laboratory Director
June 30, 2008

PHOENIX

Environmental Laboratories, Inc.
587 East Middle Turnpike, P.O.Box 370, Manchester, CT 06040
Tel. (860) 645-1102 Fax (860) 645-0823

ACCREDITED IN ACCORDANCE WITH nelac
NY # 11301

Analysis Report

June 30, 2008

FOR: Attn: Ms. Rhonda Kay
The Johnson Company
100 State St
Suite 600
Montpelier,VT 05602

Sample Information		Custody Information		Date	Time
Matrix:	BULK	Collected by:	JKM/SMD	06/19/08	9:15
Location Code:	JHNSNCO	Received by:	BP	06/20/08	11:30
Rush Request:		Analyzed by:	see "By" below		
P.O.#:	1-1470-13				

SDG I.D.: GAQ43976
Phoenix I.D.: AQ44016

Laboratory Data

Client ID: FONDA 1-1470-13 B#1 M1, M2, N1, N2

Parameter	Result	RL	Units	Date	Time	By	Reference
Percent Solid	100	1	%	06/20/08		BP	E160.3
Soil Extraction for PCB	Completed			06/24/08		IJ/K	SW3540
Polychlorinated Biphenyls							
PCB-1016	ND	330	ug/Kg	06/25/08		MH	SW 8082
PCB-1221	ND	330	ug/Kg	06/25/08		MH	SW 8082
PCB-1232	ND	330	ug/Kg	06/25/08		MH	SW 8082
PCB-1242	ND	330	ug/Kg	06/25/08		MH	SW 8082
PCB-1248	ND	330	ug/Kg	06/25/08		MH	SW 8082
PCB-1254	2900	330	ug/Kg	06/25/08		MH	SW 8082
PCB-1260	ND	330	ug/Kg	06/25/08		MH	SW 8082
PCB-1262	ND	330	ug/Kg	06/25/08		MH	SW 8082
PCB-1268	ND	330	ug/Kg	06/25/08		MH	SW 8082
QA/QC Surrogates							
% DCBP	110		%	06/25/08		MH	SW 8082
% TCMX	95		%	06/25/08		MH	SW 8082

Comments:

If there are any questions regarding this data, please call Phoenix Client Services at extension 200.
ND=Not detected BDL=Below Detection Level RL=Reporting Level

Phyllis Shiller

Phyllis Shiller, Laboratory Director
June 30, 2008

PHOENIX

Environmental Laboratories, Inc.
587 East Middle Turnpike, P.O.Box 370, Manchester, CT 06040
Tel. (860) 645-1102 Fax (860) 645-0823

ACCREDITED IN ACCORDANCE WITH nelac
NY # 11301

Analysis Report

June 30, 2008

FOR: Attn: Ms. Rhonda Kay
The Johnson Company
100 State St
Suite 600
Montpelier,VT 05602

Sample Information		Custody Information		Date	Time
Matrix:	BULK	Collected by:	JKM/SMD	06/19/08	9:22
Location Code:	JHNSNCO	Received by:	BP	06/20/08	11:30
Rush Request:		Analyzed by:	see "By" below		
P.O.#:	1-1470-13				

SDG I.D.: GAQ43976
Phoenix I.D.: AQ44017

Laboratory Data

Client ID: FONDA 1-1470-13 B#1 M3, M4, N3, N4

Parameter	Result	RL	Units	Date	Time	By	Reference
Percent Solid	100	1	%	06/20/08		BP	E160.3
Soil Extraction for PCB	Completed			06/24/08		IJ/K	SW3540
Polychlorinated Biphenyls							
PCB-1016	ND	320	ug/Kg	06/25/08		MH	SW 8082
PCB-1221	ND	320	ug/Kg	06/25/08		MH	SW 8082
PCB-1232	ND	320	ug/Kg	06/25/08		MH	SW 8082
PCB-1242	ND	320	ug/Kg	06/25/08		MH	SW 8082
PCB-1248	ND	320	ug/Kg	06/25/08		MH	SW 8082
PCB-1254	2600	320	ug/Kg	06/25/08		MH	SW 8082
PCB-1260	ND	320	ug/Kg	06/25/08		MH	SW 8082
PCB-1262	ND	320	ug/Kg	06/25/08		MH	SW 8082
PCB-1268	ND	320	ug/Kg	06/25/08		MH	SW 8082
QA/QC Surrogates							
% DCBP	105		%	06/25/08		MH	SW 8082
% TCMX	92		%	06/25/08		MH	SW 8082

Comments:

If there are any questions regarding this data, please call Phoenix Client Services at extension 200.

ND=Not detected BDL=Below Detection Level RL=Reporting Level

Phyllis Shiller

Phyllis Shiller, Laboratory Director
June 30, 2008

PHOENIX

Environmental Laboratories, Inc.
587 East Middle Turnpike, P.O.Box 370, Manchester, CT 06040
Tel. (860) 645-1102 Fax (860) 645-0823

ACCREDITED IN ACCORDANCE WITH nelac
NY # 11301

Analysis Report

June 30, 2008

FOR: Attn: Ms. Rhonda Kay
The Johnson Company
100 State St
Suite 600
Montpelier,VT 05602

Sample Information		Custody Information		Date	Time
Matrix:	BULK	Collected by:	JKM/SMD	06/19/08	9:22
Location Code:	JHNSNCO	Received by:	BP	06/20/08	11:30
Rush Request:		Analyzed by:	see "By" below		
P.O.#:	1-1470-13				

SDG I.D.: GAQ43976
Phoenix I.D.: AQ44018

Laboratory Data

Client ID: FONDA 1-1470-13 B#1 DUPLICATE 2

Parameter	Result	RL	Units	Date	Time	By	Reference
Percent Solid	100	1	%	06/20/08		BP	E160.3
Soil Extraction for PCB	Completed			06/24/08		IJ/K	SW3540
Polychlorinated Biphenyls							
PCB-1016	ND	330	ug/Kg	06/25/08		MH	SW 8082
PCB-1221	ND	330	ug/Kg	06/25/08		MH	SW 8082
PCB-1232	ND	330	ug/Kg	06/25/08		MH	SW 8082
PCB-1242	ND	330	ug/Kg	06/25/08		MH	SW 8082
PCB-1248	ND	330	ug/Kg	06/25/08		MH	SW 8082
PCB-1254	2600	330	ug/Kg	06/25/08		MH	SW 8082
PCB-1260	ND	330	ug/Kg	06/25/08		MH	SW 8082
PCB-1262	ND	330	ug/Kg	06/25/08		MH	SW 8082
PCB-1268	ND	330	ug/Kg	06/25/08		MH	SW 8082
QA/QC Surrogates							
% DCBP	107		%	06/25/08		MH	SW 8082
% TCMX	94		%	06/25/08		MH	SW 8082

Comments:

If there are any questions regarding this data, please call Phoenix Client Services at extension 200.

ND=Not detected BDL=Below Detection Level RL=Reporting Level

Phyllis Shiller

Phyllis Shiller, Laboratory Director
June 30, 2008

PHOENIX

Environmental Laboratories, Inc.
587 East Middle Turnpike, P.O.Box 370, Manchester, CT 06040
Tel. (860) 645-1102 Fax (860) 645-0823

ACCREDITED IN ACCORDANCE WITH nelac
NY # 11301

Analysis Report

June 30, 2008

FOR: Attn: Ms. Rhonda Kay
The Johnson Company
100 State St
Suite 600
Montpelier,VT 05602

Sample Information		Custody Information		Date	Time
Matrix:	BULK	Collected by:	JKM/SMD	06/19/08	9:40
Location Code:	JHNSNCO	Received by:	BP	06/20/08	11:30
Rush Request:		Analyzed by:	see "By" below		
P.O.#:	1-1470-13				

SDG I.D.: GAQ43976
Phoenix I.D.: AQ44019

Laboratory Data

Client ID: FONDA 1-1470-13 B#1 M5, M6, N5, N6

Parameter	Result	RL	Units	Date	Time	By	Reference
Percent Solid	100	1	%	06/20/08		BP	E160.3
Soil Extraction for PCB	Completed			06/24/08		IJ/K	SW3540
Polychlorinated Biphenyls							
PCB-1016	ND	330	ug/Kg	06/25/08		MH	SW 8082
PCB-1221	ND	330	ug/Kg	06/25/08		MH	SW 8082
PCB-1232	ND	330	ug/Kg	06/25/08		MH	SW 8082
PCB-1242	ND	330	ug/Kg	06/25/08		MH	SW 8082
PCB-1248	ND	330	ug/Kg	06/25/08		MH	SW 8082
PCB-1254	2900	330	ug/Kg	06/25/08		MH	SW 8082
PCB-1260	ND	330	ug/Kg	06/25/08		MH	SW 8082
PCB-1262	ND	330	ug/Kg	06/25/08		MH	SW 8082
PCB-1268	ND	330	ug/Kg	06/25/08		MH	SW 8082
QA/QC Surrogates							
% DCBP	105		%	06/25/08		MH	SW 8082
% TCMX	92		%	06/25/08		MH	SW 8082

Comments:

If there are any questions regarding this data, please call Phoenix Client Services at extension 200.
ND=Not detected BDL=Below Detection Level RL=Reporting Level

Phyllis Shiller

Phyllis Shiller, Laboratory Director
June 30, 2008

PHOENIX

Environmental Laboratories, Inc.
587 East Middle Turnpike, P.O.Box 370, Manchester, CT 06040
Tel. (860) 645-1102 Fax (860) 645-0823

ACCREDITED IN ACCORDANCE WITH nelac
NY # 11301

Analysis Report

June 30, 2008

FOR: Attn: Ms. Rhonda Kay
The Johnson Company
100 State St
Suite 600
Montpelier,VT 05602

Sample Information		Custody Information		Date	Time
Matrix:	BULK	Collected by:	JKM/SMD	06/19/08	9:45
Location Code:	JHNSNCO	Received by:	BP	06/20/08	11:30
Rush Request:		Analyzed by:	see "By" below		
P.O.#:	1-1470-13				

SDG I.D.: GAQ43976
Phoenix I.D.: AQ44020

Laboratory Data

Client ID: FONDA 1-1470-13 B#1 M7, M8, N7, N8

Parameter	Result	RL	Units	Date	Time	By	Reference
Percent Solid	100	1	%	06/20/08		BP	E160.3
Soil Extraction for PCB	Completed			06/24/08		IJ/K	SW3540
Polychlorinated Biphenyls							
PCB-1016	ND	330	ug/Kg	06/25/08		MH	SW 8082
PCB-1221	ND	330	ug/Kg	06/25/08		MH	SW 8082
PCB-1232	ND	330	ug/Kg	06/25/08		MH	SW 8082
PCB-1242	ND	330	ug/Kg	06/25/08		MH	SW 8082
PCB-1248	ND	330	ug/Kg	06/25/08		MH	SW 8082
PCB-1254	1700	330	ug/Kg	06/25/08		MH	SW 8082
PCB-1260	ND	330	ug/Kg	06/25/08		MH	SW 8082
PCB-1262	ND	330	ug/Kg	06/25/08		MH	SW 8082
PCB-1268	ND	330	ug/Kg	06/25/08		MH	SW 8082
QA/QC Surrogates							
% DCBP	90		%	06/25/08		MH	SW 8082
% TCMX	86		%	06/25/08		MH	SW 8082

Comments:

If there are any questions regarding this data, please call Phoenix Client Services at extension 200.

ND=Not detected BDL=Below Detection Level RL=Reporting Level

Phyllis Shiller

Phyllis Shiller, Laboratory Director
June 30, 2008

PHOENIX

Environmental Laboratories, Inc.
587 East Middle Turnpike, P.O.Box 370, Manchester, CT 06040
Tel. (860) 645-1102 Fax (860) 645-0823

ACCREDITED IN ACCORDANCE WITH nelac
NY # 11301

Analysis Report

June 30, 2008

FOR: Attn: Ms. Rhonda Kay
The Johnson Company
100 State St
Suite 600
Montpelier,VT 05602

Sample Information		Custody Information		Date	Time
Matrix:	BULK	Collected by:	JKM/SMD	06/19/08	9:46
Location Code:	JHNSNCO	Received by:	BP	06/20/08	11:30
Rush Request:		Analyzed by:	see "By" below		
P.O.#:	1-1470-13				

SDG I.D.: GAQ43976
Phoenix I.D.: AQ44021

Laboratory Data

Client ID: FONDA 1-1470-13 B#1 07, 08, P7, P8

Parameter	Result	RL	Units	Date	Time	By	Reference
Percent Solid	100	1	%	06/20/08		BP	E160.3
Soil Extraction for PCB	Completed			06/24/08		IJ/K	SW3540
Polychlorinated Biphenyls							
PCB-1016	ND	320	ug/Kg	06/25/08		MH	SW 8082
PCB-1221	ND	320	ug/Kg	06/25/08		MH	SW 8082
PCB-1232	ND	320	ug/Kg	06/25/08		MH	SW 8082
PCB-1242	ND	320	ug/Kg	06/25/08		MH	SW 8082
PCB-1248	ND	320	ug/Kg	06/25/08		MH	SW 8082
PCB-1254	1600	320	ug/Kg	06/25/08		MH	SW 8082
PCB-1260	ND	320	ug/Kg	06/25/08		MH	SW 8082
PCB-1262	ND	320	ug/Kg	06/25/08		MH	SW 8082
PCB-1268	ND	320	ug/Kg	06/25/08		MH	SW 8082
QA/QC Surrogates							
% DCBP	100		%	06/25/08		MH	SW 8082
% TCMX	93		%	06/25/08		MH	SW 8082

Comments:

If there are any questions regarding this data, please call Phoenix Client Services at extension 200.

ND=Not detected BDL=Below Detection Level RL=Reporting Level

Phyllis Shiller

Phyllis Shiller, Laboratory Director
June 30, 2008

PHOENIX

Environmental Laboratories, Inc.
587 East Middle Turnpike, P.O.Box 370, Manchester, CT 06040
Tel. (860) 645-1102 Fax (860) 645-0823

ACCREDITED IN ACCORDANCE WITH nelac
NY # 11301

Analysis Report

June 30, 2008

FOR: Attn: Ms. Rhonda Kay
The Johnson Company
100 State St
Suite 600
Montpelier,VT 05602

Sample Information		Custody Information		Date	Time
Matrix:	BULK	Collected by:	JKM/SMD	06/19/08	9:48
Location Code:	JHNSNCO	Received by:	BP	06/20/08	11:30
Rush Request:		Analyzed by:	see "By" below		
P.O.#:	1-1470-13				

SDG I.D.: GAQ43976
Phoenix I.D.: AQ44022

Laboratory Data

Client ID: FONDA 1-1470-13 B#1 05, 06, P5, P6

Parameter	Result	RL	Units	Date	Time	By	Reference
Percent Solid	100	1	%	06/20/08		BP	E160.3
Soil Extraction for PCB	Completed			06/24/08		IJ/K	SW3540
Polychlorinated Biphenyls							
PCB-1016	ND	320	ug/Kg	06/25/08		MH	SW 8082
PCB-1221	ND	320	ug/Kg	06/25/08		MH	SW 8082
PCB-1232	ND	320	ug/Kg	06/25/08		MH	SW 8082
PCB-1242	ND	320	ug/Kg	06/25/08		MH	SW 8082
PCB-1248	ND	320	ug/Kg	06/25/08		MH	SW 8082
PCB-1254	1400	320	ug/Kg	06/25/08		MH	SW 8082
PCB-1260	ND	320	ug/Kg	06/25/08		MH	SW 8082
PCB-1262	ND	320	ug/Kg	06/25/08		MH	SW 8082
PCB-1268	ND	320	ug/Kg	06/25/08		MH	SW 8082
QA/QC Surrogates							
% DCBP	94		%	06/25/08		MH	SW 8082
% TCMX	93		%	06/25/08		MH	SW 8082

Comments:

If there are any questions regarding this data, please call Phoenix Client Services at extension 200.

ND=Not detected BDL=Below Detection Level RL=Reporting Level

Phyllis Shiller

Phyllis Shiller, Laboratory Director
June 30, 2008

PHOENIX

Environmental Laboratories, Inc.
587 East Middle Turnpike, P.O.Box 370, Manchester, CT 06040
Tel. (860) 645-1102 Fax (860) 645-0823

ACCREDITED IN ACCORDANCE WITH nelac
NY # 11301

QA/QC Report

June 30, 2008

QA/QC Data

SDG I.D.: GAQ43976

Parameter	Blank	LCS %	LCSD %	LCS RPD	MS Rec %	MS Dup Rec %	RPD
QA/QC Batch 103610, QC Sample No: AQ43942 (AQ43976, AQ43977, AQ43978, AQ43979)							
Polychlorinated Biphenyls							
PCB-1016	ND	102			101	111	9.4
PCB-1221	ND						
PCB-1232	ND						
PCB-1242	ND						
PCB-1248	ND						
PCB-1254	ND						
PCB-1260	ND	116			105	103	1.9
PCB-1262	ND						
PCB-1268	ND						
% DCBP (Surrogate Rec)	89	84			69	70	1.4
% TCMX (Surrogate Rec)	84	78			70	70	0.0
QA/QC Batch 103726, QC Sample No: AQ43978 (AQ43978, AQ43980, AQ43981, AQ43982, AQ43983, AQ43984, AQ43985, AQ43986, AQ43987, AQ43988, AQ43989, AQ43990, AQ43991, AQ43992, AQ43993, AQ43994, AQ43995, AQ43996, AQ43997, AQ43998, AQ43999)							
Polychlorinated Biphenyls							
PCB-1016	ND	104	105	1.0	104	98	5.9
PCB-1221	ND						
PCB-1232	ND						
PCB-1242	ND						
PCB-1248	ND						
PCB-1254	ND						
PCB-1260	ND	115	115	0.0	117	111	5.3
PCB-1262	ND						
PCB-1268	ND						
% DCBP (Surrogate Rec)	82	84	83	1.2	80	77	3.8
% TCMX (Surrogate Rec)	89	73	75	2.7	76	73	4.0
QA/QC Batch 103729, QC Sample No: AQ44006 (AQ44000, AQ44001, AQ44002, AQ44003, AQ44004, AQ44005, AQ44006, AQ44007, AQ44008, AQ44009, AQ44010, AQ44011)							
Polychlorinated Biphenyls							
PCB-1016	ND	115	115	0.0	*	*	NC
PCB-1221	ND						
PCB-1232	ND						
PCB-1242	ND						
PCB-1248	ND						
PCB-1254	ND						
PCB-1260	ND	119	113	5.2	*	*	NC
PCB-1262	ND						

QA/QC Data

SDG I.D.: GAQ43976

Parameter	Blank	LCS %	LCSD %	LCS RPD	MS Rec %	MS Dup Rec %	RPD
PCB-1268	ND						
% DCBP (Surrogate Rec)	94	72	72	0.0	64	67	4.6
% TCMX (Surrogate Rec)	88	91	85	6.8	97	93	4.2

Comment:

* The batch MS and MSD recoveries could not be calculated due to the presence of PCB in the unspiked sample. LCS/LCSD recoveries were within QA/QC limits.

QA/QC Batch 103845, QC Sample No: AQ45223 (AQ44012, AQ44013, AQ44014, AQ44015, AQ44016, AQ44017, AQ44018, AQ44019, AQ44020, AQ44021, AQ44022)

Polychlorinated Biphenyls

PCB-1016	ND	105	96	9.0	*	*	NC
PCB-1221	ND						
PCB-1232	ND						
PCB-1242	ND						
PCB-1248	ND						
PCB-1254	ND						
PCB-1260	ND	112	95	16.4	*	*	NC
PCB-1262	ND						
PCB-1268	ND						
% DCBP (Surrogate Rec)	87	57	55	3.6	NR	NR	NC
% TCMX (Surrogate Rec)	90	86	76	12.3	NR	NR	NC

Comment:

* The batch MS and MSD recoveries could not be calculated due to the presence of PCB in the unspiked sample. LCS/LCSD recoveries were within QA/QC limits.

If there are any questions regarding this data, please call Phoenix Client Services at extension 200.

RPD - Relative Percent Difference
LCS - Laboratory Control Sample
LCSD - Laboratory Control Sample Duplicate
MS - Matrix Spike
MS Dup - Matrix Spike Duplicate
NC - No Criteria

Phyllis Shiller

Phyllis Shiller, Laboratory Director
June 30, 2008

PHOENIX
Environmental Laboratories, Inc.

CHAIN OF CUSTODY RECORD

587 East Middle Turnpike, P.O. Box 370, Manchester, CT 06040
Email: service@phoenixlabs.com Fax (860) 645-0823
Client Services (860) 645-8726

Temp 10° Pg 1 of 4

Data Delivery:
- [ ] Fax #: 802-229-5876
- [x] Email: rtk@jcomail.com

Customer: The Johnson Company
Address: 100 State St. #600
Montpelier, VT 05602

Project: FONDA 1-1470-13
Report to: Rhonda Kay
Invoice to: "

Project P.O: 1-1470-13
Phone #: 802-229-4600
Fax #: " " 5876

Client Sample - Information - Identification

Sampler's Signature: J. Kim (JKM) (JEM) (SMD)
Date: 6/19/08

Matrix Code:
DW=drinking water WW=wastewater S=soil/solid O=other
GW=groundwater SL=sludge A=air

Analysis Request

Phoenix Sample #	Customer Sample Identification	Sample Matrix	Date Sampled	Time Sampled	PCBs 8082 (Soxhlet)	Soil VOA [ ] Methanol [ ] S. Bisulfate [ ] H20	GL Soil container (4) oz	GL Soil container ( ) oz	40 ml VOA Vial [ ] As is [ ] HCl	GL Amber 1000ml [ ] As is [ ] H2SO4	PL As is [ ] 250ml [ ] 500ml [ ] 1000ml	PL H2SO4 [ ] 250ml [ ] 500ml	PL HNO3 250ml	PL NaOH 250ml	Bacteria Bottle
43976	LD-1 (0-1.5')	S	6/17/08	1645	1		1								
43977	LD-2 (1.5-3')	S		1700	1		1								
43978	LD-3 (1.5-3')	S		1655	1		1								
43979	IS-1 (0-1.5')	S		1550	1		1								
43980	IS-1 (0-1.5') Dup.	S		1550	1		1								
43981	IS-2 (1.5-3')	S		1605	1		1								
43982	IS-3 (1.5-3')	S		1630	1		1								
43983	SC-7 (1.0-1.5')	S		1450	1		1								
43984	SC-7 (3-4.1)	S		1500	1		1								
43985	Dump1	S	↓	1130	1		1								
43986	Dump2	S	6/18/08	0930	1		1								

Relinquished by:	Accepted by:	Date:	Time:
[signature]	[signature]	~~6/20/08~~ 6/18/08	1730
FedEX	[signature]	10/20/08	1130

Turnaround:
- [ ] 1 Day*
- [ ] 2 Days*
- [ ] 3 Days*
- [x] Standard
- [ ] Other

* SURCHARGE APPLIES

CT/RI
- [ ] RCP Cert.
- [ ] GW Protect.
- [ ] GA Mobility
- [ ] GB Mobility
- [ ] SW Protect.
- [ ] Res. Vol.
- [ ] Ind. Vol.
- [ ] Res. Criteria
- [ ] Other

MA
- [ ] MCP Cert.
- [ ] GW-1
- [ ] GW-2
- [ ] GW-3
- [ ] S-1
- [ ] S-2
- [ ] S-3
- [ ] MWRA eSMART
- [ ] Other

Data Format
- [x] Excel
- [ ] PDF
- [ ] GIS/Key
- [ ] EQuIS
- [ ] Other

Data Package
- [ ] ASP-A
- [ ] NJ Reduced Deliv. *
- [ ] NJ Hazsite EDD
- [x] Phoenix Std Report
- [ ] Other

State where samples were collected: VT

Comments, Special Requirements or Regulations:

All samples PCB analysis via EPA Method 8082 w/ Soxhlet extraction

Temp 10°C with ice

Pg 2 of 3, 4

PHOENIX
Environmental Laboratories, Inc.

CHAIN OF CUSTODY RECORD

587 East Middle Turnpike, P.O. Box 370, Manchester, CT 06040
Email: service@phoenixlabs.com Fax (860) 645-0823
Client Services (860) 645-8726

Data Delivery:
- [ ] Fax #: (802) 229-5876
- [x] Email: RTKE@GMAIL.COM

Customer: THE JOHNSON COMPANY
Address: 100 STATE ST. #600
MONTPELIER, VT 05602

Project: FONDA 1-1470-13
Report to: RHONDA KAY
Invoice to: " "

Project P.O: 1-1470-13
Phone #: (802) 229-4600
Fax #: " " 5876

Client Sample - Information - Identification

Sampler's Signature (JKM) (JEM) (SMD) Date 6/19/08

Matrix Code:
DW=drinking water WW=wastewater S=soil/solid O=other BULK CONCRETE
GW=groundwater SL=sludge A=air

Analysis Request

Phoenix Sample #	Customer Sample Identification	Sample Matrix	Date Sampled	Time Sampled	PCB 8082 SOXHLET	Soil VOA [ ] Methanol [ ] S. Bisulfate [ ] H20	GL Soil container (4) oz	GL Soil container ( ) oz	40 ml VOA Vial [ ] As is [ ] HCl	GL Amber 1000ml [ ] As is [ ] H2SO4	PL As is [ ] 250ml [ ] 500ml [ ] 1000ml	PL H2SO4 [ ] 250ml [ ] 500ml	PL HNO3 250ml	PL NaOH 250ml	Bacteria Bottle
43987	B#1 C9, C10, D9, D10	O	6/19/08	0935	1		1								
43988	B#1 G9, G10, H9, H10			0945	1		1								
43989	B#1 K9, K10, L9, L10			0950	1		1								
43990	B#1 O9, O10, P9, P10			0955	1		1								
43991	B#1 U9, U10, V9, V10			1005	1		1								
43992	B#1 Y9, Y10, Z9, Z10			1015	1		1								
43993	B#1 A1, A2, B1, B2			1045	1		1								
43994	B#2 B3, B4, A3, A4			1050	1		1								
43995	B#1 A5, A6, B5, B6			1055	1		1								
43996	B#1 A7, A8, B7, B8			1100	1		1								
43997	B#1 C7, C8, D7, D8			1105	1		1								
43998	B#1 C5, C6, D5, D6	↓	↓	1110	1		1								

Relinquished by:	Accepted by:	Date:	Time:
[signature]		6/19/08	1730
FEDEX	[signature]	6/20/08	1130

Turnaround:
- [ ] 1 Day*
- [ ] 2 Days*
- [ ] 3 Days*
- [x] Standard
- [ ] Other

* SURCHARGE APPLIES

CT/RI
- [ ] RCP Cert.
- [ ] GW Protect.
- [ ] GA Mobility
- [ ] GB Mobility
- [ ] SW Protect.
- [ ] Res. Vol.
- [ ] Ind. Vol.
- [ ] Res. Criteria
- [ ] Other

MA
- [ ] MCP Cert.
- [ ] GW-1
- [ ] GW-2
- [ ] GW-3
- [ ] S-1
- [ ] S-2
- [ ] S-3
- [ ] MWRA eSMART
- [ ] Other

Data Format
- [x] Excel
- [ ] PDF
- [ ] GIS/Key
- [ ] EQuIS
- [ ] Other

Data Package
- [ ] ASP-A
- [ ] NJ Reduced Deliv. *
- [ ] NJ Hazsite EDD
- [x] Phoenix Std Report
- [ ] Other

State where samples were collected: VT

Comments, Special Requirements or Regulations:

SAMPLE MATRIX = BULK CONCRETE
ALL SAMPLES PCB ANALYSIS VIA EPA METHOD 8082 W/ SOXHLET EXTRACTION

PHOENIX
Environmental Laboratories, Inc.

CHAIN OF CUSTODY RECORD

587 East Middle Turnpike, P.O. Box 370, Manchester, CT 06040
Email: service@phoenixlabs.com Fax (860) 645-0823
Client Services (860) 645-8726

Temp 10 on ice Pg 3 of ~~4~~ 4

Data Delivery:
- [ ] Fax #: 802-229-5876
- [x] Email: RTKE JCOMAIL.COM

Customer: THE JOHNSON COMPANY
Address: 100 STATE ST #600
MONTPELIER, VT 05602

Project: FONDA 1-1470-13
Report to: RHONDA KAY
Invoice to: " "

Project P.O: 1-1470-13
Phone #: (802) 229-4600
Fax #: " " 5876

Client Sample - Information - Identification

Sampler's Signature (JKM) (JEM) (SMD) Date 6/19/08

Matrix Code:
DW=drinking water WW=wastewater S=soil/solid O=other (BULK CONCRETE)
GW=groundwater SL=sludge A=air

Analysis Request

Phoenix Sample #	Customer Sample Identification	Sample Matrix	Date Sampled	Time Sampled	PCB 8082 SOXHLET	Soil VOA [ ] Methanol [ ] S. Bisulfate [ ] H20	GL Soil container (4) oz	GL Soil container ( ) oz	40 ml VOA Vial [ ] As is [ ] HCl	GL Amber 1000ml [ ] As is [ ] H2SO4	PL As is [ ] 250ml [ ] 500ml [ ] 1000ml	PL H2SO4 [ ] 250ml [ ] 500ml	PL HNO3 250ml	PL NaOH 250ml	Bacteria Bottle
43999	B#1 C3, C4, D3, D4	O	6/18/08	1130	1		1								
44000	B#1 E1, E2, F1, F2			1135	1		1								
44001	B#1 E3, E4, F3, F4			1140	1		1								
44002	B#1 E5, E6, F5, F6			1145	1		1								
44003	B#1 DUPLICATE			1145	1		1								
44004	B#1 E7, E8, F7, F8			1150	1		1								
44005	B#1 G7, G8, H7, H8		↓	1200	1		1								
44006	B#1 G5, G6, H5, H6		6/19/08	0805	1	1110	1								
44007	B#1 G3, G4, H3, H4			0810	1		1								
44008	B#1 G1, G2, H1, H2			0820	1		1								
44009	B#1 I1, I2, J1, J2			0825	1		1								
44010	B#1 I3, I4, J3, J4	↓	↓	0830	1		1								

Relinquished by:	Accepted by:	Date:	Time:
[signature]		6/19/08	1730
FEDEX	[signature]	6/20/08	1190

Turnaround:
- [ ] 1 Day*
- [ ] 2 Days*
- [ ] 3 Days*
- [x] Standard
- [ ] Other

* SURCHARGE APPLIES

CT/RI
- [ ] RCP Cert.
- [ ] GW Protect.
- [ ] GA Mobility
- [ ] GB Mobility
- [ ] SW Protect.
- [ ] Res. Vol.
- [ ] Ind. Vol.
- [ ] Res. Criteria
- [ ] Other

MA
- [ ] MCP Cert.
- [ ] GW-1
- [ ] GW-2
- [ ] GW-3
- [ ] S-1
- [ ] S-2
- [ ] S-3
- [ ] MWRA eSMART
- [ ] Other

Data Format
- [x] Excel
- [ ] PDF
- [ ] GIS/Key
- [ ] EQuIS
- [ ] Other

Data Package
- [ ] ASP-A
- [ ] NJ Reduced Deliv. *
- [ ] NJ Hazsite EDD
- [x] Phoenix Std Report
- [ ] Other

State where samples were collected: VT

Comments, Special Requirements or Regulations:

SAMPLE MATRIX = BULK CONCRETE
ALL SAMPLES PCB ANALYSIS VIA EPA
METHOD 8082 W/ SOXHLET EXTRACTION

Temp 10 (cw/cnt) Pg 4 of ~~3~~ 4

PHOENIX
Environmental Laboratories, Inc.

CHAIN OF CUSTODY RECORD

587 East Middle Turnpike, P.O. Box 370, Manchester, CT 06040
Email: service@phoenixlabs.com Fax (860) 645-0823
Client Services (860) 645-8726

Data Delivery:
- [ ] Fax #: (802) 229-5876
- [x] Email: RTK@JCOMAIL.COM

Customer: THE JOHNSON COMPANY
Address: 100 STATE ST. #600
MONTPELIER, VT 05602

Project: FONDA 1-1470-13
Report to: RHONDA KAY
Invoice to: " "

Project P.O: 1-1470-13
Phone #: (802) 229-4600
Fax #: " " 5876

Client Sample - Information - Identification

Sampler's Signature (JKM) (JEM) (SMD) Date 6/19/08

Matrix Code:
DW=drinking water WW=wastewater S=soil/solid O=other (BULK CONCRETE)
GW=groundwater SL=sludge A=air

Analysis Request

Phoenix Sample #	Customer Sample Identification	Sample Matrix	Date Sampled	Time Sampled	PCB 8082 SOXHLET	Soil VOA [ ] Methanol [ ] S. Bisulfate [ ] H20	GL Soil container (4) oz	GL Soil container ( ) oz	40 ml VOA Vial [ ] As is [ ] HCl	GL Amber 1000ml [ ] As is [ ] H2SO4	PL As is [ ] 250ml [ ] 500ml [ ] 1000ml	PL H2SO4 [ ] 250ml [ ] 500ml	PL HNO3 250ml	PL NaOH 250ml	Bacteria Bottle
44011	B#1 I7, I8, J7, J8	O	6/19/08	0855	1		1								
44012	B#1 K7, K8, L7, L8			0900	1		1								
44013	B#1 K5, K6, L5, L6			0902	1		1								
44014	B#1 K3, K4, L3, L4			0907	1		1								
44015	B#1 K1, K2, L1, L2			0910	1		1								
44016	B#1 M1, M2, N1, N2			0915	1		1								
44017	B#1 M3, M4, N3, N4			0922	1		1								
44018	B#1 DUPLICATE 2			0922	1		1								
44019	B#1 M5, M6, N5, N6			0940	1		1								
44020	B#1 M7, M8, N7, N8			0945	1		1								
44021	B#1 O7, O8, P7, P8			0946	1		1								
44022	B#1 O5, O6, P5, P6	↓	↓	0948	1		1								

Relinquished by:	Accepted by:	Date:	Time:
[signature]	[signature]	6/19/08	1730
FEDEX	[signature]	10/20/08	1130

Turnaround:
- [ ] 1 Day*
- [ ] 2 Days*
- [ ] 3 Days*
- [x] Standard
- [ ] Other

* SURCHARGE APPLIES

CT/RI
- [ ] RCP Cert.
- [ ] GW Protect.
- [ ] GA Mobility
- [ ] GB Mobility
- [ ] SW Protect.
- [ ] Res. Vol.
- [ ] Ind. Vol.
- [ ] Res. Criteria
- [ ] Other

MA
- [ ] MCP Cert.
- [ ] GW-1
- [ ] GW-2
- [ ] GW-3
- [ ] S-1
- [ ] S-2
- [ ] S-3
- [ ] MWRA eSMART
- [ ] Other

Data Format
- [x] Excel
- [ ] PDF
- [ ] GIS/Key
- [ ] EQuIS
- [ ] Other

Data Package
- [ ] ASP-A
- [ ] NJ Reduced Deliv. *
- [ ] NJ Hazsite EDD
- [x] Phoenix Std Report
- [ ] Other

State where samples were collected: VT

Comments, Special Requirements or Regulations:

SAMPLE MATRIX = BULK ~~SEDIMENT~~ CONCRETE SMD 6/19/08

ALL SAMPLES PCB ANALYSIS VIA EPA METHOD 8082 W/ SOXHLET EXTRACTION

PHOENIX
Environmental Laboratories, Inc.

RECEIVED
JUL 28 2008

Thursday, July 24, 2008

Attn: Ms. Rhonda Kay
The Johnson Company
100 State St
Suite 600
Montpelier,VT 05602

Client ID: FONDA 1-1470-13
Sample ID#s: AQ43978 - AQ43986

This laboratory is in compliance with the QA/QC procedures outlined in EPA 600/4-79-019, Handbook for Analytical Quality in Water and Waste Water, March 1979, SW846 QA/QC and NELAC requirements of procedures used.

This report contains results for the parameters tested, under the sampling conditions described on the Chain Of Custody, as received by the laboratory.

Enclosed are revised Analysis Report pages. Please replace and discard the original pages.

If you have any questions concerning this testing, please do not hesitate to contact Phoenix Client Services at ext. 200.

Sincerely yours,

Phyllis Shiller

Phyllis Shiller
Laboratory Director

CT Lab Registration #PH-0618
MA Lab Registration #MA-CT-007
NY Lab Registration #11301
RI Lab Registration #63
NH Lab Registration #213693-A,B
ME Lab Registration #CT-007
NJ Lab Registration #CT-003
PA Lab Registration #68-03530

587 East Middle Turnpike, P.O. Box 370, Manchester, CT 06040
Telephone (860) 645-1102 ▪ Fax (860) 645-0823

PHOENIX

Environmental Laboratories, Inc.
587 East Middle Turnpike, P.O.Box 370, Manchester, CT 06040
Tel. (860) 645-1102 Fax (860) 645-0823

ACCREDITED IN ACCORDANCE WITH nelac
NY # 11301

Analysis Report

July 25, 2008

FOR: Attn: Ms. Rhonda Kay
The Johnson Company
100 State St
Suite 600
Montpelier,VT 05602

Sample Information		Custody Information		Date	Time
Matrix:	SOIL	Collected by:	JKM/SMD	06/17/08	16:55
Location Code:	JHNSNCO	Received by:	BP	06/20/08	11:30
Rush Request:		Analyzed by:	see "By" below		
P.O.#:	1-1470-13				

SDG I.D.: GAQ43976
Phoenix I.D.: AQ43978

Laboratory Data

Client ID: FONDA 1-1470-13 LD-3 (1.5-3)

Parameter	Result	RL	Units	Date	Time	By	Reference
Percent Solid	92		%	06/20/08		U/AAS	E160.3
Soil Extraction for PCB	Completed			06/23/08		BI/K	SW3540
Polychlorinated Biphenyls							
PCB-1016	ND	180	ug/Kg	06/24/08		MH	SW 8082
PCB-1221	ND	180	ug/Kg	06/24/08		MH	SW 8082
PCB-1232	ND	180	ug/Kg	06/24/08		MH	SW 8082
PCB-1242	ND	180	ug/Kg	06/24/08		MH	SW 8082
PCB-1248	ND	180	ug/Kg	06/24/08		MH	SW 8082
PCB-1254	ND	180	ug/Kg	06/24/08		MH	SW 8082
PCB-1260	ND	180	ug/Kg	06/24/08		MH	SW 8082
PCB-1262	ND	180	ug/Kg	06/24/08		MH	SW 8082
PCB-1268	ND	180	ug/Kg	06/24/08		MH	SW 8082
QA/QC Surrogates							
% DCBP	89		%	06/24/08		MH	SW 8082
% TCMX	101		%	06/24/08		MH	SW 8082

Comments:

If there are any questions regarding this data, please call Phoenix Client Services at extension 200.
ND=Not detected BDL=Below Detection Level RL=Reporting Level

Phyllis Shiller

Phyllis Shiller, Laboratory Director
July 25, 2008

PHOENIX
Environmental Laboratories, Inc.
587 East Middle Turnpike, P.O.Box 370, Manchester, CT 06040
Tel. (860) 645-1102 Fax (860) 645-0823

ACCREDITED IN ACCORDANCE WITH nelac
NY # 11301

Analysis Report

July 25, 2008

FOR: Attn: Ms. Rhonda Kay
The Johnson Company
100 State St
Suite 600
Montpelier,VT 05602

Sample Information		Custody Information		Date	Time
Matrix:	SOIL	Collected by:	JKM/SMD	06/17/08	15:50
Location Code:	JHNSNCO	Received by:	BP	06/20/08	11:30
Rush Request:		Analyzed by:	see "By" below		
P.O.#:	1-1470-13				

Laboratory Data

SDG I.D.: GAQ43976
Phoenix I.D.: AQ43979

Client ID: FONDA 1-1470-13 IS-1 (0-1.5)

Parameter	Result	RL	Units	Date	Time	By	Reference
Percent Solid	94		%	06/20/08		U/AAS	E160.3
Soil Extraction for PCB	Completed			06/23/08		BI/K	SW3540
Polychlorinated Biphenyls							
PCB-1016	ND	180	ug/Kg	06/24/08		MH	SW 8082
PCB-1221	ND	180	ug/Kg	06/24/08		MH	SW 8082
PCB-1232	ND	180	ug/Kg	06/24/08		MH	SW 8082
PCB-1242	ND	180	ug/Kg	06/24/08		MH	SW 8082
PCB-1248	ND	180	ug/Kg	06/24/08		MH	SW 8082
PCB-1254	ND	180	ug/Kg	06/24/08		MH	SW 8082
PCB-1260	ND	180	ug/Kg	06/24/08		MH	SW 8082
PCB-1262	ND	180	ug/Kg	06/24/08		MH	SW 8082
PCB-1268	ND	180	ug/Kg	06/24/08		MH	SW 8082
QA/QC Surrogates							
% DCBP	90		%	06/24/08		MH	SW 8082
% TCMX	104		%	06/24/08		MH	SW 8082

Comments:

If there are any questions regarding this data, please call Phoenix Client Services at extension 200.
ND=Not detected BDL=Below Detection Level RL=Reporting Level

Phyllis Shiller

Phyllis Shiller, Laboratory Director
July 25, 2008

PHOENIX
Environmental Laboratories, Inc.
587 East Middle Turnpike, P.O.Box 370, Manchester, CT 06040
Tel. (860) 645-1102 Fax (860) 645-0823

ACCREDITED IN ACCORDANCE WITH nelac
NY # 11301

Analysis Report

July 25, 2008

FOR: Attn: Ms. Rhonda Kay
The Johnson Company
100 State St
Suite 600
Montpelier,VT 05602

Sample Information		Custody Information		Date	Time
Matrix:	SOIL	Collected by:	JKM/SMD	06/17/08	15:50
Location Code:	JHNSNCO	Received by:	BP	06/20/08	11:30
Rush Request:		Analyzed by:	see "By" below		
P.O.#:	1-1470-13				

SDG I.D.: GAQ43976
Phoenix I.D.: AQ43980

Laboratory Data

Client ID: FONDA 1-1470-13 IS-1 (0-1.5) DUPLICATE

Parameter	Result	RL	Units	Date	Time	By	Reference
Percent Solid	93		%	06/20/08		U/AAS	E160.3
Soil Extraction for PCB	Completed			06/23/08		IJ/K	SW3540
Polychlorinated Biphenyls							
PCB-1016	ND	180	ug/Kg	06/24/08		MH	SW 8082
PCB-1221	ND	180	ug/Kg	06/24/08		MH	SW 8082
PCB-1232	ND	180	ug/Kg	06/24/08		MH	SW 8082
PCB-1242	ND	180	ug/Kg	06/24/08		MH	SW 8082
PCB-1248	ND	180	ug/Kg	06/24/08		MH	SW 8082
PCB-1254	ND	180	ug/Kg	06/24/08		MH	SW 8082
PCB-1260	ND	180	ug/Kg	06/24/08		MH	SW 8082
PCB-1262	ND	180	ug/Kg	06/24/08		MH	SW 8082
PCB-1268	ND	180	ug/Kg	06/24/08		MH	SW 8082
QA/QC Surrogates							
% DCBP	86		%	06/24/08		MH	SW 8082
% TCMX	92		%	06/24/08		MH	SW 8082

Comments:

If there are any questions regarding this data, please call Phoenix Client Services at extension 200.
ND=Not detected BDL=Below Detection Level RL=Reporting Level

Phyllis Shiller

Phyllis Shiller, Laboratory Director
July 25, 2008

PHOENIX
Environmental Laboratories, Inc.
587 East Middle Turnpike, P.O.Box 370, Manchester, CT 06040
Tel. (860) 645-1102 Fax (860) 645-0823

ACCREDITED IN ACCORDANCE WITH nelac
NY # 11301

Analysis Report

July 25, 2008

FOR: Attn: Ms. Rhonda Kay
The Johnson Company
100 State St
Suite 600
Montpelier,VT 05602

Sample Information		Custody Information		Date	Time
Matrix:	SOIL	Collected by:	JKM/SMD	06/17/08	16:05
Location Code:	JHNSNCO	Received by:	BP	06/20/08	11:30
Rush Request:		Analyzed by:	see "By" below		
P.O.#:	1-1470-13				

Laboratory Data

SDG I.D.: GAQ43976
Phoenix I.D.: AQ43981

Client ID: FONDA 1-1470-13 IS-2 (1.5-3)

Parameter	Result	RL	Units	Date	Time	By	Reference
Percent Solid	94		%	06/20/08		U/AAS	E160.3
Soil Extraction for PCB	Completed			06/23/08		IJ/K	SW3540
Polychlorinated Biphenyls							
PCB-1016	ND	180	ug/Kg	06/24/08		MH	SW 8082
PCB-1221	ND	180	ug/Kg	06/24/08		MH	SW 8082
PCB-1232	ND	180	ug/Kg	06/24/08		MH	SW 8082
PCB-1242	ND	180	ug/Kg	06/24/08		MH	SW 8082
PCB-1248	ND	180	ug/Kg	06/24/08		MH	SW 8082
PCB-1254	ND	180	ug/Kg	06/24/08		MH	SW 8082
PCB-1260	ND	180	ug/Kg	06/24/08		MH	SW 8082
PCB-1262	ND	180	ug/Kg	06/24/08		MH	SW 8082
PCB-1268	ND	180	ug/Kg	06/24/08		MH	SW 8082
QA/QC Surrogates							
% DCBP	80		%	06/24/08		MH	SW 8082
% TCMX	84		%	06/24/08		MH	SW 8082

Comments:

If there are any questions regarding this data, please call Phoenix Client Services at extension 200.
ND=Not detected BDL=Below Detection Level RL=Reporting Level

Phyllis Shiller

Phyllis Shiller, Laboratory Director
July 25, 2008

PHOENIX
Environmental Laboratories, Inc.
587 East Middle Turnpike, P.O.Box 370, Manchester, CT 06040
Tel. (860) 645-1102 Fax (860) 645-0823

ACCREDITED IN ACCORDANCE WITH nelac
NY # 11301

Analysis Report

July 25, 2008

FOR: Attn: Ms. Rhonda Kay
The Johnson Company
100 State St
Suite 600
Montpelier,VT 05602

Sample Information		Custody Information		Date	Time
Matrix:	SOIL	Collected by:	JKM/SMD	06/17/08	16:30
Location Code:	JHNSNCO	Received by:	BP	06/20/08	11:30
Rush Request:		Analyzed by:	see "By" below		
P.O.#:	1-1470-13				

Laboratory Data

SDG I.D.: GAQ43976
Phoenix I.D.: AQ43982

Client ID: FONDA 1-1470-13 IS-3 (1.5-3)

Parameter	Result	RL	Units	Date	Time	By	Reference
Percent Solid	93		%	06/20/08		U/AAS	E160.3
Soil Extraction for PCB	Completed			06/23/08		IJ/K	SW3540
Polychlorinated Biphenyls							
PCB-1016	ND	180	ug/Kg	06/24/08		MH	SW 8082
PCB-1221	ND	180	ug/Kg	06/24/08		MH	SW 8082
PCB-1232	ND	180	ug/Kg	06/24/08		MH	SW 8082
PCB-1242	ND	180	ug/Kg	06/24/08		MH	SW 8082
PCB-1248	ND	180	ug/Kg	06/24/08		MH	SW 8082
PCB-1254	ND	180	ug/Kg	06/24/08		MH	SW 8082
PCB-1260	ND	180	ug/Kg	06/24/08		MH	SW 8082
PCB-1262	ND	180	ug/Kg	06/24/08		MH	SW 8082
PCB-1268	ND	180	ug/Kg	06/24/08		MH	SW 8082
QA/QC Surrogates							
% DCBP	90		%	06/24/08		MH	SW 8082
% TCMX	98		%	06/24/08		MH	SW 8082

Comments:

If there are any questions regarding this data, please call Phoenix Client Services at extension 200.
ND=Not detected BDL=Below Detection Level RL=Reporting Level

Phyllis Shiller, Laboratory Director
July 25, 2008

PHOENIX

Environmental Laboratories, Inc.
587 East Middle Turnpike, P.O.Box 370, Manchester, CT 06040
Tel. (860) 645-1102 Fax (860) 645-0823

ACCREDITED IN ACCORDANCE WITH nelac NY # 11301

Analysis Report

July 25, 2008

FOR: Attn: Ms. Rhonda Kay
The Johnson Company
100 State St
Suite 600
Montpelier,VT 05602

Sample Information		Custody Information		Date	Time
Matrix:	SOIL	Collected by:	JKM/SMD	06/17/08	14:50
Location Code:	JHNSNCO	Received by:	BP	06/20/08	11:30
Rush Request:		Analyzed by:	see "By" below		
P.O.#:	1-1470-13				

Laboratory Data

SDG I.D.: GAQ43976
Phoenix I.D.: AQ43983

Client ID: FONDA 1-1470-13 SC-7 (1.0-1.5)

Parameter	Result	RL	Units	Date	Time	By	Reference
Percent Solid	87		%	06/20/08		U/AAS	E160.3
Soil Extraction for PCB	Completed			06/23/08		IJ/K	SW3540
Polychlorinated Biphenyls							
PCB-1016	ND	190	ug/Kg	06/24/08		MH	SW 8082
PCB-1221	ND	190	ug/Kg	06/24/08		MH	SW 8082
PCB-1232	ND	190	ug/Kg	06/24/08		MH	SW 8082
PCB-1242	ND	190	ug/Kg	06/24/08		MH	SW 8082
PCB-1248	ND	190	ug/Kg	06/24/08		MH	SW 8082
PCB-1254	ND	190	ug/Kg	06/24/08		MH	SW 8082
PCB-1260	ND	190	ug/Kg	06/24/08		MH	SW 8082
PCB-1262	ND	190	ug/Kg	06/24/08		MH	SW 8082
PCB-1268	ND	190	ug/Kg	06/24/08		MH	SW 8082
QA/QC Surrogates							
% DCBP	80		%	06/24/08		MH	SW 8082
% TCMX	86		%	06/24/08		MH	SW 8082

Comments:

If there are any questions regarding this data, please call Phoenix Client Services at extension 200.
ND=Not detected BDL=Below Detection Level RL=Reporting Level

Phyllis Shiller

Phyllis Shiller, Laboratory Director
July 25, 2008

PHOENIX

Environmental Laboratories, Inc.
587 East Middle Turnpike, P.O.Box 370, Manchester, CT 06040
Tel. (860) 645-1102 Fax (860) 645-0823

ACCREDITED IN ACCORDANCE WITH nelac
NY # 11301

Analysis Report

July 25, 2008

FOR: Attn: Ms. Rhonda Kay
The Johnson Company
100 State St
Suite 600
Montpelier,VT 05602

Sample Information		Custody Information		Date	Time
Matrix:	SOIL	Collected by:	JKM/SMD	06/17/08	15:00
Location Code:	JHNSNCO	Received by:	BP	06/20/08	11:30
Rush Request:		Analyzed by:	see "By" below		
P.O.#:	1-1470-13				

Laboratory Data

SDG I.D.: GAQ43976
Phoenix I.D.: AQ43984

Client ID: FONDA 1-1470-13 SC-7 (3-4.1)

Parameter	Result	RL	Units	Date	Time	By	Reference
Percent Solid	90		%	06/20/08		U/AAS	E160.3
Soil Extraction for PCB	Completed			06/23/08		IJ/K	SW3540
Polychlorinated Biphenyls							
PCB-1016	ND	180	ug/Kg	06/24/08		MH	SW 8082
PCB-1221	ND	180	ug/Kg	06/24/08		MH	SW 8082
PCB-1232	ND	180	ug/Kg	06/24/08		MH	SW 8082
PCB-1242	ND	180	ug/Kg	06/24/08		MH	SW 8082
PCB-1248	ND	180	ug/Kg	06/24/08		MH	SW 8082
PCB-1254	ND	180	ug/Kg	06/24/08		MH	SW 8082
PCB-1260	ND	180	ug/Kg	06/24/08		MH	SW 8082
PCB-1262	ND	180	ug/Kg	06/24/08		MH	SW 8082
PCB-1268	ND	180	ug/Kg	06/24/08		MH	SW 8082
QA/QC Surrogates							
% DCBP	80		%	06/24/08		MH	SW 8082
% TCMX	88		%	06/24/08		MH	SW 8082

Comments:

If there are any questions regarding this data, please call Phoenix Client Services at extension 200.
ND=Not detected BDL=Below Detection Level RL=Reporting Level

Phyllis Shiller

Phyllis Shiller, Laboratory Director
July 25, 2008

PHOENIX

Environmental Laboratories, Inc.
587 East Middle Turnpike, P.O.Box 370, Manchester, CT 06040
Tel. (860) 645-1102 Fax (860) 645-0823

ACCREDITED IN ACCORDANCE WITH nelac
NY # 11301

Analysis Report

July 25, 2008

FOR: Attn: Ms. Rhonda Kay
The Johnson Company
100 State St
Suite 600
Montpelier,VT 05602

Sample Information		Custody Information		Date	Time
Matrix:	SOIL	Collected by:	JKM/SMD	06/17/08	11:30
Location Code:	JHNSNCO	Received by:	BP	06/20/08	11:30
Rush Request:		Analyzed by:	see "By" below		
P.O.#:	1-1470-13				

Laboratory Data

SDG I.D.: GAQ43976
Phoenix I.D.: AQ43985

Client ID: FONDA 1-1470-13 DUMP 1

Parameter	Result	RL	Units	Date	Time	By	Reference
Percent Solid	73		%	06/20/08		U/AAS	E160.3
Soil Extraction for PCB	Completed			06/23/08		IJ/K	SW3540
Polychlorinated Biphenyls							
PCB-1016	ND	200	ug/Kg	06/24/08		MH	SW 8082
PCB-1221	ND	200	ug/Kg	06/24/08		MH	SW 8082
PCB-1232	ND	200	ug/Kg	06/24/08		MH	SW 8082
PCB-1242	ND	200	ug/Kg	06/24/08		MH	SW 8082
PCB-1248	ND	200	ug/Kg	06/24/08		MH	SW 8082
PCB-1254	ND	200	ug/Kg	06/24/08		MH	SW 8082
PCB-1260	ND	200	ug/Kg	06/24/08		MH	SW 8082
PCB-1262	ND	200	ug/Kg	06/24/08		MH	SW 8082
PCB-1268	ND	200	ug/Kg	06/24/08		MH	SW 8082
QA/QC Surrogates							
% DCBP	66		%	06/24/08		MH	SW 8082
% TCMX	91		%	06/24/08		MH	SW 8082

Comments:

If there are any questions regarding this data, please call Phoenix Client Services at extension 200.
ND=Not detected BDL=Below Detection Level RL=Reporting Level

Phyllis Shiller, Laboratory Director
July 25, 2008

PHOENIX

Environmental Laboratories, Inc.
587 East Middle Turnpike, P.O.Box 370, Manchester, CT 06040
Tel. (860) 645-1102 Fax (860) 645-0823

ACCREDITED IN ACCORDANCE WITH nelac
NY # 11301

Analysis Report

July 25, 2008

FOR: Attn: Ms. Rhonda Kay
The Johnson Company
100 State St
Suite 600
Montpelier,VT 05602

Sample Information		Custody Information		Date	Time
Matrix:	SOIL	Collected by:	JKM/SMD	06/18/08	9:30
Location Code:	JHNSNCO	Received by:	BP	06/20/08	11:30
Rush Request:		Analyzed by:	see "By" below		
P.O.#:	1-1470-13				

SDG I.D.: GAQ43976
Phoenix I.D.: AQ43986

Laboratory Data

Client ID: FONDA 1-1470-13 DUMP 2

Parameter	Result	RL	Units	Date	Time	By	Reference
Percent Solid	76		%	06/20/08		U/AAS	E160.3
Soil Extraction for PCB	Completed			06/23/08		IJ/K	SW3540
Polychlorinated Biphenyls							
PCB-1016	ND	200	ug/Kg	06/24/08		MH	SW 8082
PCB-1221	ND	200	ug/Kg	06/24/08		MH	SW 8082
PCB-1232	ND	200	ug/Kg	06/24/08		MH	SW 8082
PCB-1242	ND	200	ug/Kg	06/24/08		MH	SW 8082
PCB-1248	ND	200	ug/Kg	06/24/08		MH	SW 8082
PCB-1254	ND	200	ug/Kg	06/24/08		MH	SW 8082
PCB-1260	ND	200	ug/Kg	06/24/08		MH	SW 8082
PCB-1262	ND	200	ug/Kg	06/24/08		MH	SW 8082
PCB-1268	ND	200	ug/Kg	06/24/08		MH	SW 8082
QA/QC Surrogates							
% DCBP	80		%	06/24/08		MH	SW 8082
% TCMX	95		%	06/24/08		MH	SW 8082

Comments:

If there are any questions regarding this data, please call Phoenix Client Services at extension 200.
ND=Not detected BDL=Below Detection Level RL=Reporting Level

Phyllis Shiller, Laboratory Director
July 25, 2008

PHOENIX
Environmental Laboratories, Inc.

RECEIVED
AUG 25 2008
1-1470-13
THE JOHNSON COMPANY, INC.
MONTPELIER, VT

Tuesday, August 19, 2008

Attn: Ms. Rhonda Kay
The Johnson Company
100 State Street #600
Montpelier, VT 05602

Client ID: FONDA GROUP FACILITY
Sample ID#s: AQ60625 - AQ60698

This laboratory is in compliance with the QA/QC procedures outlined in EPA 600/4-79-019, Handbook for Analytical Quality in Water and Waste Water, March 1979, SW846 QA/QC and NELAC requirements of procedures used.

This report contains results for the parameters tested, under the sampling conditions described on the Chain Of Custody, as received by the laboratory.

If you have any questions concerning this testing, please do not hesitate to contact Phoenix Client Services at ext. 200.

Sincerely yours,

Phyllis Shiller

Phyllis Shiller
Laboratory Director

CT Lab Registration #PH-0618
MA Lab Registration #MA-CT-007
NY Lab Registration #11301
RI Lab Registration #63
NH Lab Registration #213693-A,B
ME Lab Registration #CT-007
NJ Lab Registration #CT-003
PA Lab Registration #68-03530

587 East Middle Turnpike, P.O. Box 370, Manchester, CT 06040
Telephone (860) 645-1102 ▪ Fax (860) 645-0823

PHOENIX

Environmental Laboratories, Inc.
587 East Middle Turnpike, P.O.Box 370, Manchester, CT 06040
Tel. (860) 645-1102 Fax (860) 645-0823

ACCREDITED IN ACCORDANCE WITH nelac
NY # 11301

Analysis Report

August 19, 2008

FOR: Attn: Ms. Rhonda Kay
The Johnson Company
100 State Street #600
Montpelier, VT 05602

Sample Information		Custody Information		Date	Time
Matrix:	SOLID	Collected by:		08/08/08	9:40
Location Code:	JOHNSON	Received by:	LB	08/12/08	10:15
Rush Request:		Analyzed by:	see "By" below		
P.O.#:	1-1470-13				

SDG I.D.: GAQ60625
Phoenix I.D.: AQ60625

Laboratory Data

Client ID: FONDA GROUP FACILITY MR-1

Parameter	Result	RL	Units	Date	Time	By	Reference
Percent Solid	100	1	%	08/12/08		LB	E160.3
Soil Extraction for PCB	Completed			08/12/08		JI/K	SW3540
Polychlorinated Biphenyls							
PCB-1016	ND	330	ug/Kg	08/14/08		MH	SW 8082
PCB-1221	ND	330	ug/Kg	08/14/08		MH	SW 8082
PCB-1232	ND	330	ug/Kg	08/14/08		MH	SW 8082
PCB-1242	ND	330	ug/Kg	08/14/08		MH	SW 8082
PCB-1248	ND	330	ug/Kg	08/14/08		MH	SW 8082
PCB-1254	*	330	ug/Kg	08/14/08		MH	SW 8082
PCB-1260	*	330	ug/Kg	08/14/08		MH	SW 8082
PCB-1262	ND	330	ug/Kg	08/14/08		MH	SW 8082
PCB-1268	ND	330	ug/Kg	08/14/08		MH	SW 8082
Total PCB's	1600		ug/Kg	08/14/08		MH	SW 8082
QA/QC Surrogates							
% DCBP	Interference		%	08/14/08		MH	SW 8082
% TCMX	79		%	08/14/08		MH	SW 8082

Comments:

* For PCBs, as per section 7.9.3, when multiple Aroclor's of PCBs are present and the aroclor is no longer recognizable, quantitation may be performed by using the total area of the PCB pattern to that of the acroclor it mostly resembles. The PCB pattern did not resemble any of the standards, but most closely resembles a mixture of the Aroclors 1254 and 1260.

If there are any questions regarding this data, please call Phoenix Client Services at extension 200.

ND=Not detected BDL=Below Detection Level RL=Reporting Level

Phyllis Shiller

Phyllis Shiller, Laboratory Director
August 19, 2008

PHOENIX

Environmental Laboratories, Inc.
587 East Middle Turnpike, P.O.Box 370, Manchester, CT 06040
Tel. (860) 645-1102 Fax (860) 645-0823

ACCREDITED IN ACCORDANCE WITH nelac
NY # 11301

Analysis Report

August 19, 2008

FOR: Attn: Ms. Rhonda Kay
The Johnson Company
100 State Street #600
Montpelier, VT 05602

Sample Information		Custody Information		Date	Time
Matrix:	SOLID	Collected by:		08/08/08	9:44
Location Code:	JOHNSON	Received by:	LB	08/12/08	10:15
Rush Request:		Analyzed by:	see "By" below		
P.O.#:	1-1470-13				

SDG I.D.: GAQ60625
Phoenix I.D.: AQ60626

Laboratory Data

Client ID: FONDA GROUP FACILITY MR-2

Parameter	Result	RL	Units	Date	Time	By	Reference
Percent Solid	100	1	%	08/12/08		LB	E160.3
Soil Extraction for PCB	Completed			08/12/08		JI/K	SW3540
Polychlorinated Biphenyls							
PCB-1016	ND	330	ug/Kg	08/14/08		MH	SW 8082
PCB-1221	ND	330	ug/Kg	08/14/08		MH	SW 8082
PCB-1232	ND	330	ug/Kg	08/14/08		MH	SW 8082
PCB-1242	ND	330	ug/Kg	08/14/08		MH	SW 8082
PCB-1248	ND	330	ug/Kg	08/14/08		MH	SW 8082
PCB-1254	*	330	ug/Kg	08/14/08		MH	SW 8082
PCB-1260	*	330	ug/Kg	08/14/08		MH	SW 8082
PCB-1262	ND	330	ug/Kg	08/14/08		MH	SW 8082
PCB-1268	ND	330	ug/Kg	08/14/08		MH	SW 8082
Total PCB's	500		ug/Kg	08/14/08		MH	SW 8082
QA/QC Surrogates							
% DCBP	Interference		%	08/14/08		MH	SW 8082
% TCMX	77		%	08/14/08		MH	SW 8082

Comments:

* For PCBs, as per section 7.9.3, when multiple Aroclor's of PCBs are present and the aroclor is no longer recognizable, quantitation may be performed by using the total area of the PCB pattern to that of the acroclor it mostly resembles. The PCB pattern did not resemble any of the standards, but most closely resembles a mixture of the Aroclors 1254 and 1260.

If there are any questions regarding this data, please call Phoenix Client Services at extension 200.

ND=Not detected BDL=Below Detection Level RL=Reporting Level

Phyllis Shiller

Phyllis Shiller, Laboratory Director
August 19, 2008

PHOENIX
Environmental Laboratories, Inc.
587 East Middle Turnpike, P.O.Box 370, Manchester, CT 06040
Tel. (860) 645-1102 Fax (860) 645-0823

ACCREDITED IN ACCORDANCE WITH nelac NY # 11301

Analysis Report

August 19, 2008

FOR: Attn: Ms. Rhonda Kay
The Johnson Company
100 State Street #600
Montpelier, VT 05602

Sample Information		Custody Information		Date	Time
Matrix:	SOLID	Collected by:		08/08/08	9:49
Location Code:	JOHNSON	Received by:	LB	08/12/08	10:15
Rush Request:		Analyzed by:	see "By" below		
P.O.#:	1-1470-13				

SDG I.D.: GAQ60625
Phoenix I.D.: AQ60627

Laboratory Data

Client ID: FONDA GROUP FACILITY MR-3

Parameter	Result	RL	Units	Date	Time	By	Reference
Percent Solid	100	1	%	08/12/08		LB	E160.3
Soil Extraction for PCB	Completed			08/12/08		JI/K	SW3540
Polychlorinated Biphenyls							
PCB-1016	ND	330	ug/Kg	08/14/08		MH	SW 8082
PCB-1221	ND	330	ug/Kg	08/14/08		MH	SW 8082
PCB-1232	ND	330	ug/Kg	08/14/08		MH	SW 8082
PCB-1242	ND	330	ug/Kg	08/14/08		MH	SW 8082
PCB-1248	ND	330	ug/Kg	08/14/08		MH	SW 8082
PCB-1254	*	330	ug/Kg	08/14/08		MH	SW 8082
PCB-1260	*	330	ug/Kg	08/14/08		MH	SW 8082
PCB-1262	ND	330	ug/Kg	08/14/08		MH	SW 8082
PCB-1268	ND	330	ug/Kg	08/14/08		MH	SW 8082
Total PCB's	1400		ug/Kg	08/14/08		MH	SW 8082
QA/QC Surrogates							
% DCBP	Interference		%	08/14/08		MH	SW 8082
% TCMX	78		%	08/14/08		MH	SW 8082

Comments:

* For PCBs, as per section 7.9.3, when multiple Aroclor's of PCBs are present and the aroclor is no longer recognizable, quantitation may be performed by using the total area of the PCB pattern to that of the acroclor it mostly resembles. The PCB pattern did not resemble any of the standards, but most closely resembles a mixture of the Aroclors 1254 and 1260.

If there are any questions regarding this data, please call Phoenix Client Services at extension 200.

ND=Not detected BDL=Below Detection Level RL=Reporting Level

Phyllis Shiller

Phyllis Shiller, Laboratory Director
August 19, 2008

PHOENIX
Environmental Laboratories, Inc.
587 East Middle Turnpike, P.O.Box 370, Manchester, CT 06040
Tel. (860) 645-1102 Fax (860) 645-0823

ACCREDITED IN ACCORDANCE WITH nelac NY # 11301

Analysis Report

August 19, 2008

FOR: Attn: Ms. Rhonda Kay
The Johnson Company
100 State Street #600
Montpelier, VT 05602

Sample Information		Custody Information		Date	Time
Matrix:	SOLID	Collected by:		08/08/08	9:55
Location Code:	JOHNSON	Received by:	LB	08/12/08	10:15
Rush Request:		Analyzed by:	see "By" below		
P.O.#:	1-1470-13				

Laboratory Data

SDG I.D.: GAQ60625
Phoenix I.D.: AQ60628

Client ID: FONDA GROUP FACILITY MR-4

Parameter	Result	RL	Units	Date	Time	By	Reference
Percent Solid	100	1	%	08/12/08		LB	E160.3
Soil Extraction for PCB	Completed			08/12/08		JI/K	SW3540
Polychlorinated Biphenyls							
PCB-1016	ND	330	ug/Kg	08/14/08		MH	SW 8082
PCB-1221	ND	330	ug/Kg	08/14/08		MH	SW 8082
PCB-1232	ND	330	ug/Kg	08/14/08		MH	SW 8082
PCB-1242	ND	330	ug/Kg	08/14/08		MH	SW 8082
PCB-1248	ND	330	ug/Kg	08/14/08		MH	SW 8082
PCB-1254	*	330	ug/Kg	08/14/08		MH	SW 8082
PCB-1260	*	330	ug/Kg	08/14/08		MH	SW 8082
PCB-1262	ND	330	ug/Kg	08/14/08		MH	SW 8082
PCB-1268	ND	330	ug/Kg	08/14/08		MH	SW 8082
Total PCB's	1200		ug/Kg	08/14/08		MH	SW 8082
QA/QC Surrogates							
% DCBP	Interference		%	08/14/08		MH	SW 8082
% TCMX	79		%	08/14/08		MH	SW 8082

Comments:

* For PCBs, as per section 7.9.3, when multiple Aroclor's of PCBs are present and the aroclor is no longer recognizable, quantitation may be performed by using the total area of the PCB pattern to that of the acroclor it mostly resembles. The PCB pattern did not resemble any of the standards, but most closely resembles a mixture of the Aroclors 1254 and 1260.

If there are any questions regarding this data, please call Phoenix Client Services at extension 200.

ND=Not detected BDL=Below Detection Level RL=Reporting Level

Phyllis Shiller, Laboratory Director
August 19, 2008

PHOENIX
Environmental Laboratories, Inc.
587 East Middle Turnpike, P.O.Box 370, Manchester, CT 06040
Tel. (860) 645-1102 Fax (860) 645-0823

ACCREDITED IN ACCORDANCE WITH nelac NY # 11301

Analysis Report

August 19, 2008

FOR: Attn: Ms. Rhonda Kay
The Johnson Company
100 State Street #600
Montpelier, VT 05602

Sample Information		Custody Information		Date	Time
Matrix:	SOLID	Collected by:		08/08/08	10:00
Location Code:	JOHNSON	Received by:	LB	08/12/08	10:15
Rush Request:		Analyzed by:	see "By" below		
P.O.#:	1-1470-13				

Laboratory Data

SDG I.D.: GAQ60625
Phoenix I.D.: AQ60629

Client ID: FONDA GROUP FACILITY MR-5

Parameter	Result	RL	Units	Date	Time	By	Reference
Percent Solid	100	1	%	08/12/08		LB	E160.3
Soil Extraction for PCB	Completed			08/12/08		JI/K	SW3540
Polychlorinated Biphenyls							
PCB-1016	ND	320	ug/Kg	08/14/08		MH	SW 8082
PCB-1221	ND	320	ug/Kg	08/14/08		MH	SW 8082
PCB-1232	ND	320	ug/Kg	08/14/08		MH	SW 8082
PCB-1242	ND	320	ug/Kg	08/14/08		MH	SW 8082
PCB-1248	ND	320	ug/Kg	08/14/08		MH	SW 8082
PCB-1254	*	320	ug/Kg	08/14/08		MH	SW 8082
PCB-1260	*	320	ug/Kg	08/14/08		MH	SW 8082
PCB-1262	ND	320	ug/Kg	08/14/08		MH	SW 8082
PCB-1268	ND	320	ug/Kg	08/14/08		MH	SW 8082
Total PCB's	1800		ug/Kg	08/14/08		MH	SW 8082
QA/QC Surrogates							
% DCBP	Interference		%	08/14/08		MH	SW 8082
% TCMX	78		%	08/14/08		MH	SW 8082

Comments:

* For PCBs, as per section 7.9.3, when multiple Aroclor's of PCBs are present and the aroclor is no longer recognizable, quantitation may be performed by using the total area of the PCB pattern to that of the acroclor it mostly resembles. The PCB pattern did not resemble any of the standards, but most closely resembles a mixture of the Aroclors 1254 and 1260.

If there are any questions regarding this data, please call Phoenix Client Services at extension 200.

ND=Not detected BDL=Below Detection Level RL=Reporting Level

Phyllis Shiller

Phyllis Shiller, Laboratory Director
August 19, 2008

PHOENIX
Environmental Laboratories, Inc.
587 East Middle Turnpike, P.O.Box 370, Manchester, CT 06040
Tel. (860) 645-1102 Fax (860) 645-0823

ACCREDITED IN ACCORDANCE WITH nelac
NY # 11301

Analysis Report

August 19, 2008

FOR: Attn: Ms. Rhonda Kay
The Johnson Company
100 State Street #600
Montpelier, VT 05602

Sample Information		Custody Information		Date	Time
Matrix:	SOLID	Collected by:		08/08/08	10:05
Location Code:	JOHNSON	Received by:	LB	08/12/08	10:15
Rush Request:		Analyzed by:	see "By" below		
P.O.#:	1-1470-13				

Laboratory Data

SDG I.D.: GAQ60625
Phoenix I.D.: AQ60630

Client ID: FONDA GROUP FACILITY MR-6

Parameter	Result	RL	Units	Date	Time	By	Reference
Percent Solid	100	1	%	08/12/08		LB	E160.3
Soil Extraction for PCB	Completed			08/12/08		JI/K	SW3540
Polychlorinated Biphenyls							
PCB-1016	ND	330	ug/Kg	08/14/08		MH	SW 8082
PCB-1221	ND	330	ug/Kg	08/14/08		MH	SW 8082
PCB-1232	ND	330	ug/Kg	08/14/08		MH	SW 8082
PCB-1242	ND	330	ug/Kg	08/14/08		MH	SW 8082
PCB-1248	ND	330	ug/Kg	08/14/08		MH	SW 8082
PCB-1254	*	330	ug/Kg	08/14/08		MH	SW 8082
PCB-1260	*	330	ug/Kg	08/14/08		MH	SW 8082
PCB-1262	ND	330	ug/Kg	08/14/08		MH	SW 8082
PCB-1268	ND	330	ug/Kg	08/14/08		MH	SW 8082
Total PCB's	1100		ug/Kg	08/14/08		MH	SW 8082
QA/QC Surrogates							
% DCBP	Interference		%	08/14/08		MH	SW 8082
% TCMX	80		%	08/14/08		MH	SW 8082

Comments:

* For PCBs, as per section 7.9.3, when multiple Aroclor's of PCBs are present and the aroclor is no longer recognizable, quantitation may be performed by using the total area of the PCB pattern to that of the acroclor it mostly resembles. The PCB pattern did not resemble any of the standards, but most closely resembles a mixture of the Aroclors 1254 and 1260.

If there are any questions regarding this data, please call Phoenix Client Services at extension 200.

ND=Not detected BDL=Below Detection Level RL=Reporting Level

Phyllis Shiller, Laboratory Director
August 19, 2008

PHOENIX
Environmental Laboratories, Inc.
587 East Middle Turnpike, P.O.Box 370, Manchester, CT 06040
Tel. (860) 645-1102 Fax (860) 645-0823

ACCREDITED IN ACCORDANCE WITH nelac
NY # 11301

Analysis Report

August 19, 2008

FOR: Attn: Ms. Rhonda Kay
The Johnson Company
100 State Street #600
Montpelier, VT 05602

Sample Information		Custody Information		Date	Time
Matrix:	SOLID	Collected by:		08/08/08	10:10
Location Code:	JOHNSON	Received by:	LB	08/12/08	10:15
Rush Request:		Analyzed by:	see "By" below		
P.O.#:	1-1470-13				

SDG I.D.: GAQ60625
Phoenix I.D.: AQ60631

Laboratory Data

Client ID: FONDA GROUP FACILITY MR-7

Parameter	Result	RL	Units	Date	Time	By	Reference
Percent Solid	100	1	%	08/12/08		LB	E160.3
Soil Extraction for PCB	Completed			08/12/08		JI/K	SW3540
Polychlorinated Biphenyls							
PCB-1016	ND	330	ug/Kg	08/14/08		MH	SW 8082
PCB-1221	ND	330	ug/Kg	08/14/08		MH	SW 8082
PCB-1232	ND	330	ug/Kg	08/14/08		MH	SW 8082
PCB-1242	ND	330	ug/Kg	08/14/08		MH	SW 8082
PCB-1248	ND	330	ug/Kg	08/14/08		MH	SW 8082
PCB-1254	*	330	ug/Kg	08/14/08		MH	SW 8082
PCB-1260	*	330	ug/Kg	08/14/08		MH	SW 8082
PCB-1262	ND	330	ug/Kg	08/14/08		MH	SW 8082
PCB-1268	ND	330	ug/Kg	08/14/08		MH	SW 8082
Total PCB's	1200		ug/Kg	08/14/08		MH	SW 8082
QA/QC Surrogates							
% DCBP	Interference		%	08/14/08		MH	SW 8082
% TCMX	81		%	08/14/08		MH	SW 8082

Comments:

* For PCBs, as per section 7.9.3, when multiple Aroclor's of PCBs are present and the aroclor is no longer recognizable, quantitation may be performed by using the total area of the PCB pattern to that of the acroclor it mostly resembles. The PCB pattern did not resemble any of the standards, but most closely resembles a mixture of the Aroclors 1254 and 1260.

If there are any questions regarding this data, please call Phoenix Client Services at extension 200.

ND=Not detected BDL=Below Detection Level RL=Reporting Level

Phyllis Shiller

Phyllis Shiller, Laboratory Director
August 19, 2008

PHOENIX
Environmental Laboratories, Inc.
587 East Middle Turnpike, P.O.Box 370, Manchester, CT 06040
Tel. (860) 645-1102 Fax (860) 645-0823

ACCREDITED IN ACCORDANCE WITH nelac
NY # 11301

Analysis Report

August 19, 2008

FOR: Attn: Ms. Rhonda Kay
The Johnson Company
100 State Street #600
Montpelier, VT 05602

Sample Information		Custody Information		Date	Time
Matrix:	SOLID	Collected by:		08/08/08	10:16
Location Code:	JOHNSON	Received by:	LB	08/12/08	10:15
Rush Request:		Analyzed by:	see "By" below		
P.O.#:	1-1470-13				

Laboratory Data

SDG I.D.: GAQ60625
Phoenix I.D.: AQ60632

Client ID: FONDA GROUP FACILITY MR-8

Parameter	Result	RL	Units	Date	Time	By	Reference
Percent Solid	100	1	%	08/12/08		LB	E160.3
Soil Extraction for PCB	Completed			08/12/08		JI/K	SW3540
Polychlorinated Biphenyls							
PCB-1016	ND	320	ug/Kg	08/14/08		MH	SW 8082
PCB-1221	ND	320	ug/Kg	08/14/08		MH	SW 8082
PCB-1232	ND	320	ug/Kg	08/14/08		MH	SW 8082
PCB-1242	ND	320	ug/Kg	08/14/08		MH	SW 8082
PCB-1248	ND	320	ug/Kg	08/14/08		MH	SW 8082
PCB-1254	*	320	ug/Kg	08/14/08		MH	SW 8082
PCB-1260	*	320	ug/Kg	08/14/08		MH	SW 8082
PCB-1262	ND	320	ug/Kg	08/14/08		MH	SW 8082
PCB-1268	ND	320	ug/Kg	08/14/08		MH	SW 8082
Total PCB's	1300		ug/Kg	08/14/08		MH	SW 8082
QA/QC Surrogates							
% DCBP	Interference		%	08/14/08		MH	SW 8082
% TCMX	78		%	08/14/08		MH	SW 8082

Comments:

* For PCBs, as per section 7.9.3, when multiple Aroclor's of PCBs are present and the aroclor is no longer recognizable, quantitation may be performed by using the total area of the PCB pattern to that of the acroclor it mostly resembles. The PCB pattern did not resemble any of the standards, but most closely resembles a mixture of the Aroclors 1254 and 1260.

If there are any questions regarding this data, please call Phoenix Client Services at extension 200.

ND=Not detected BDL=Below Detection Level RL=Reporting Level

Phyllis Shiller

Phyllis Shiller, Laboratory Director
August 19, 2008

PHOENIX
Environmental Laboratories, Inc.
587 East Middle Turnpike, P.O.Box 370, Manchester, CT 06040
Tel. (860) 645-1102 Fax (860) 645-0823

ACCREDITED IN ACCORDANCE WITH nelac
NY # 11301

Analysis Report

August 19, 2008

FOR: Attn: Ms. Rhonda Kay
The Johnson Company
100 State Street #600
Montpelier, VT 05602

Sample Information		Custody Information		Date	Time
Matrix:	SOLID	Collected by:		08/08/08	10:31
Location Code:	JOHNSON	Received by:	LB	08/12/08	10:15
Rush Request:		Analyzed by:	see "By" below		
P.O.#:	1-1470-13				

SDG I.D.: GAQ60625
Phoenix I.D.: AQ60633

Laboratory Data

Client ID: FONDA GROUP FACILITY MR-9

Parameter	Result	RL	Units	Date	Time	By	Reference
Percent Solid	100	1	%	08/12/08		LB	E160.3
Soil Extraction for PCB	Completed			08/12/08		JI/K	SW3540
Polychlorinated Biphenyls							
PCB-1016	ND	320	ug/Kg	08/14/08		MH	SW 8082
PCB-1221	ND	320	ug/Kg	08/14/08		MH	SW 8082
PCB-1232	ND	320	ug/Kg	08/14/08		MH	SW 8082
PCB-1242	ND	320	ug/Kg	08/14/08		MH	SW 8082
PCB-1248	ND	320	ug/Kg	08/14/08		MH	SW 8082
PCB-1254	*	320	ug/Kg	08/14/08		MH	SW 8082
PCB-1260	*	320	ug/Kg	08/14/08		MH	SW 8082
PCB-1262	ND	320	ug/Kg	08/14/08		MH	SW 8082
PCB-1268	ND	320	ug/Kg	08/14/08		MH	SW 8082
Total PCB's	670		ug/Kg	08/14/08		MH	SW 8082
QA/QC Surrogates							
% DCBP	Interference		%	08/14/08		MH	SW 8082
% TCMX	80		%	08/14/08		MH	SW 8082

Comments:

* For PCBs, as per section 7.9.3, when multiple Aroclor's of PCBs are present and the aroclor is no longer recognizable, quantitation may be performed by using the total area of the PCB pattern to that of the acroclor it mostly resembles. The PCB pattern did not resemble any of the standards, but most closely resembles a mixture of the Aroclors 1254 and 1260.

If there are any questions regarding this data, please call Phoenix Client Services at extension 200.

ND=Not detected BDL=Below Detection Level RL=Reporting Level

Phyllis Shiller

Phyllis Shiller, Laboratory Director
August 19, 2008

PHOENIX
Environmental Laboratories, Inc.
587 East Middle Turnpike, P.O.Box 370, Manchester, CT 06040
Tel. (860) 645-1102 Fax (860) 645-0823

ACCREDITED IN ACCORDANCE WITH nelac
NY # 11301

Analysis Report

August 19, 2008

FOR: Attn: Ms. Rhonda Kay
The Johnson Company
100 State Street #600
Montpelier, VT 05602

Sample Information		Custody Information		Date	Time
Matrix:	SOLID	Collected by:		08/08/08	10:36
Location Code:	JOHNSON	Received by:	LB	08/12/08	10:15
Rush Request:		Analyzed by:	see "By" below		
P.O.#:	1-1470-13				

SDG I.D.: GAQ60625
Phoenix I.D.: AQ60634

Laboratory Data

Client ID: FONDA GROUP FACILITY MR-10

Parameter	Result	RL	Units	Date	Time	By	Reference
Percent Solid	100	1	%	08/12/08		LB	E160.3
Soil Extraction for PCB	Completed			08/12/08		JI/K	SW3540
Polychlorinated Biphenyls							
PCB-1016	ND	330	ug/Kg	08/14/08		MH	SW 8082
PCB-1221	ND	330	ug/Kg	08/14/08		MH	SW 8082
PCB-1232	ND	330	ug/Kg	08/14/08		MH	SW 8082
PCB-1242	ND	330	ug/Kg	08/14/08		MH	SW 8082
PCB-1248	ND	330	ug/Kg	08/14/08		MH	SW 8082
PCB-1254	*	330	ug/Kg	08/14/08		MH	SW 8082
PCB-1260	*	330	ug/Kg	08/14/08		MH	SW 8082
PCB-1262	ND	330	ug/Kg	08/14/08		MH	SW 8082
PCB-1268	ND	330	ug/Kg	08/14/08		MH	SW 8082
Total PCB's	1100		ug/Kg	08/14/08		MH	SW 8082
QA/QC Surrogates							
% DCBP	111		%	08/14/08		MH	SW 8082
% TCMX	63		%	08/14/08		MH	SW 8082

Comments:

* For PCBs, as per section 7.9.3, when multiple Aroclor's of PCBs are present and the aroclor is no longer recognizable, quantitation may be performed by using the total area of the PCB pattern to that of the acroclor it mostly resembles. The PCB pattern did not resemble any of the standards, but most closely resembles a mixture of the Aroclors 1254 and 1260.

If there are any questions regarding this data, please call Phoenix Client Services at extension 200.

ND=Not detected BDL=Below Detection Level RL=Reporting Level

Phyllis Shiller

Phyllis Shiller, Laboratory Director
August 19, 2008

PHOENIX
Environmental Laboratories, Inc.
587 East Middle Turnpike, P.O.Box 370, Manchester, CT 06040
Tel. (860) 645-1102 Fax (860) 645-0823

ACCREDITED IN ACCORDANCE WITH nelac
NY # 11301

Analysis Report

August 19, 2008

FOR: Attn: Ms. Rhonda Kay
The Johnson Company
100 State Street #600
Montpelier, VT 05602

Sample Information		Custody Information		Date	Time
Matrix:	SOLID	Collected by:		08/08/08	10:41
Location Code:	JOHNSON	Received by:	LB	08/12/08	10:15
Rush Request:		Analyzed by:	see "By" below		
P.O.#:	1-1470-13				

SDG I.D.: GAQ60625
Phoenix I.D.: AQ60635

Laboratory Data

Client ID: FONDA GROUP FACILITY MR-11

Parameter	Result	RL	Units	Date	Time	By	Reference
Percent Solid	100	1	%	08/12/08		LB	E160.3
Soil Extraction for PCB	Completed			08/12/08		JI/K	SW3540
Polychlorinated Biphenyls							
PCB-1016	ND	330	ug/Kg	08/14/08		MH	SW 8082
PCB-1221	ND	330	ug/Kg	08/14/08		MH	SW 8082
PCB-1232	ND	330	ug/Kg	08/14/08		MH	SW 8082
PCB-1242	ND	330	ug/Kg	08/14/08		MH	SW 8082
PCB-1248	ND	330	ug/Kg	08/14/08		MH	SW 8082
PCB-1254	*	330	ug/Kg	08/14/08		MH	SW 8082
PCB-1260	*	330	ug/Kg	08/14/08		MH	SW 8082
PCB-1262	ND	330	ug/Kg	08/14/08		MH	SW 8082
PCB-1268	ND	330	ug/Kg	08/14/08		MH	SW 8082
Total PCB's	380		ug/Kg	08/14/08		MH	SW 8082
QA/QC Surrogates							
% DCBP	95		%	08/14/08		MH	SW 8082
% TCMX	63		%	08/14/08		MH	SW 8082

Comments:

* For PCBs, as per section 7.9.3, when multiple Aroclor's of PCBs are present and the aroclor is no longer recognizable, quantitation may be performed by using the total area of the PCB pattern to that of the acroclor it mostly resembles. The PCB pattern did not resemble any of the standards, but most closely resembles a mixture of the Aroclors 1254 and 1260.

If there are any questions regarding this data, please call Phoenix Client Services at extension 200.

ND=Not detected BDL=Below Detection Level RL=Reporting Level

Phyllis Shiller

Phyllis Shiller, Laboratory Director
August 19, 2008

PHOENIX
Environmental Laboratories, Inc.
587 East Middle Turnpike, P.O.Box 370, Manchester, CT 06040
Tel. (860) 645-1102 Fax (860) 645-0823

ACCREDITED IN ACCORDANCE WITH nelac NY # 11301

Analysis Report

August 19, 2008

FOR: Attn: Ms. Rhonda Kay
The Johnson Company
100 State Street #600
Montpelier, VT 05602

Sample Information		Custody Information		Date	Time
Matrix:	SOLID	Collected by:		08/08/08	10:49
Location Code:	JOHNSON	Received by:	LB	08/12/08	10:15
Rush Request:		Analyzed by:	see "By" below		
P.O.#:	1-1470-13				

SDG I.D.: GAQ60625
Phoenix I.D.: AQ60636

Laboratory Data

Client ID: FONDA GROUP FACILITY MR-12

Parameter	Result	RL	Units	Date	Time	By	Reference
Percent Solid	100	1	%	08/12/08		LB	E160.3
Soil Extraction for PCB	Completed			08/12/08		JI/K	SW3540
Polychlorinated Biphenyls							
PCB-1016	ND	330	ug/Kg	08/14/08		MH	SW 8082
PCB-1221	ND	330	ug/Kg	08/14/08		MH	SW 8082
PCB-1232	ND	330	ug/Kg	08/14/08		MH	SW 8082
PCB-1242	ND	330	ug/Kg	08/14/08		MH	SW 8082
PCB-1248	ND	330	ug/Kg	08/14/08		MH	SW 8082
PCB-1254	*	330	ug/Kg	08/14/08		MH	SW 8082
PCB-1260	*	330	ug/Kg	08/14/08		MH	SW 8082
PCB-1262	ND	330	ug/Kg	08/14/08		MH	SW 8082
PCB-1268	ND	330	ug/Kg	08/14/08		MH	SW 8082
Total PCB's	1700		ug/Kg	08/14/08		MH	SW 8082
QA/QC Surrogates							
% DCBP	Interference		%	08/14/08		MH	SW 8082
% TCMX	60		%	08/14/08		MH	SW 8082

Comments:

* For PCBs, as per section 7.9.3, when multiple Aroclor's of PCBs are present and the aroclor is no longer recognizable, quantitation may be performed by using the total area of the PCB pattern to that of the acroclor it mostly resembles. The PCB pattern did not resemble any of the standards, but most closely resembles a mixture of the Aroclors 1254 and 1260.

If there are any questions regarding this data, please call Phoenix Client Services at extension 200.

ND=Not detected BDL=Below Detection Level RL=Reporting Level

Phyllis Shiller

Phyllis Shiller, Laboratory Director
August 19, 2008

PHOENIX
Environmental Laboratories, Inc.
587 East Middle Turnpike, P.O.Box 370, Manchester, CT 06040
Tel. (860) 645-1102 Fax (860) 645-0823

ACCREDITED IN ACCORDANCE WITH nelac
NY # 11301

Analysis Report

August 19, 2008

FOR: Attn: Ms. Rhonda Kay
The Johnson Company
100 State Street #600
Montpelier, VT 05602

Sample Information		Custody Information		Date	Time
Matrix:	SOLID	Collected by:		08/08/08	10:53
Location Code:	JOHNSON	Received by:	LB	08/12/08	10:15
Rush Request:		Analyzed by:	see "By" below		
P.O.#:	1-1470-13				

Laboratory Data

SDG I.D.: GAQ60625
Phoenix I.D.: AQ60637

Client ID: FONDA GROUP FACILITY MR-13

Parameter	Result	RL	Units	Date	Time	By	Reference
Percent Solid	100	1	%	08/12/08		LB	E160.3
Soil Extraction for PCB	Completed			08/12/08		JI/K	SW3540
Polychlorinated Biphenyls							
PCB-1016	ND	330	ug/Kg	08/14/08		MH	SW 8082
PCB-1221	ND	330	ug/Kg	08/14/08		MH	SW 8082
PCB-1232	ND	330	ug/Kg	08/14/08		MH	SW 8082
PCB-1242	ND	330	ug/Kg	08/14/08		MH	SW 8082
PCB-1248	ND	330	ug/Kg	08/14/08		MH	SW 8082
PCB-1254	*	330	ug/Kg	08/14/08		MH	SW 8082
PCB-1260	ND	330	ug/Kg	08/14/08		MH	SW 8082
PCB-1262	ND	330	ug/Kg	08/14/08		MH	SW 8082
PCB-1268	ND	330	ug/Kg	08/14/08		MH	SW 8082
Total PCB's	1200		ug/Kg	08/14/08		MH	SW 8082
QA/QC Surrogates							
% DCBP	Interference		%	08/14/08		MH	SW 8082
% TCMX	63		%	08/14/08		MH	SW 8082

Comments:

* For PCBs, as per section 7.9.3, when multiple Aroclor's of PCBs are present and the aroclor is no longer recognizable, quantitation may be performed by using the total area of the PCB pattern to that of the acroclor it mostly resembles. The PCB pattern did not resemble any of the standards, but most closely resembles a mixture of the Aroclors 1254 and 1260.

If there are any questions regarding this data, please call Phoenix Client Services at extension 200.

ND=Not detected BDL=Below Detection Level RL=Reporting Level

Phyllis Shiller, Laboratory Director
August 19, 2008

PHOENIX
Environmental Laboratories, Inc.
587 East Middle Turnpike, P.O.Box 370, Manchester, CT 06040
Tel. (860) 645-1102 Fax (860) 645-0823

ACCREDITED IN ACCORDANCE WITH nelac
NY # 11301

Analysis Report

August 19, 2008

FOR: Attn: Ms. Rhonda Kay
The Johnson Company
100 State Street #600
Montpelier, VT 05602

Sample Information		Custody Information		Date	Time
Matrix:	SOLID	Collected by:		08/08/08	10:58
Location Code:	JOHNSON	Received by:	LB	08/12/08	10:15
Rush Request:		Analyzed by:	see "By" below		
P.O.#:	1-1470-13				

Laboratory Data

SDG I.D.: GAQ60625
Phoenix I.D.: AQ60638

Client ID: FONDA GROUP FACILITY MR-14

Parameter	Result	RL	Units	Date	Time	By	Reference
Percent Solid	100	1	%	08/12/08		LB	E160.3
Soil Extraction for PCB	Completed			08/12/08		JI/K	SW3540
Polychlorinated Biphenyls							
PCB-1016	ND	320	ug/Kg	08/14/08		MH	SW 8082
PCB-1221	ND	320	ug/Kg	08/14/08		MH	SW 8082
PCB-1232	ND	320	ug/Kg	08/14/08		MH	SW 8082
PCB-1242	ND	320	ug/Kg	08/14/08		MH	SW 8082
PCB-1248	ND	320	ug/Kg	08/14/08		MH	SW 8082
PCB-1254	*	320	ug/Kg	08/14/08		MH	SW 8082
PCB-1260	*	320	ug/Kg	08/14/08		MH	SW 8082
PCB-1262	ND	320	ug/Kg	08/14/08		MH	SW 8082
PCB-1268	ND	320	ug/Kg	08/14/08		MH	SW 8082
Total PCB's	660		ug/Kg	08/14/08		MH	SW 8082
QA/QC Surrogates							
% DCBP	Interference		%	08/14/08		MH	SW 8082
% TCMX	64		%	08/14/08		MH	SW 8082

Comments:

* For PCBs, as per section 7.9.3, when multiple Aroclor's of PCBs are present and the aroclor is no longer recognizable, quantitation may be performed by using the total area of the PCB pattern to that of the acroclor it mostly resembles. The PCB pattern did not resemble any of the standards, but most closely resembles a mixture of the Aroclors 1254 and 1260.

If there are any questions regarding this data, please call Phoenix Client Services at extension 200.

ND=Not detected BDL=Below Detection Level RL=Reporting Level

Phyllis Shiller

Phyllis Shiller, Laboratory Director
August 19, 2008

PHOENIX
Environmental Laboratories, Inc.
587 East Middle Turnpike, P.O.Box 370, Manchester, CT 06040
Tel. (860) 645-1102 Fax (860) 645-0823

ACCREDITED IN ACCORDANCE WITH nelac
NY # 11301

Analysis Report

August 19, 2008

FOR: Attn: Ms. Rhonda Kay
The Johnson Company
100 State Street #600
Montpelier, VT 05602

Sample Information		Custody Information		Date	Time
Matrix:	SOLID	Collected by:		08/08/08	11:04
Location Code:	JOHNSON	Received by:	LB	08/12/08	10:15
Rush Request:		Analyzed by:	see "By" below		
P.O.#:	1-1470-13				

SDG I.D.: GAQ60625
Phoenix I.D.: AQ60639

Laboratory Data

Client ID: FONDA GROUP FACILITY MR-15

Parameter	Result	RL	Units	Date	Time	By	Reference
Percent Solid	100	1	%	08/12/08		LB	E160.3
Soil Extraction for PCB	Completed			08/12/08		JI/K	SW3540
Polychlorinated Biphenyls							
PCB-1016	ND	330	ug/Kg	08/14/08		MH	SW 8082
PCB-1221	ND	330	ug/Kg	08/14/08		MH	SW 8082
PCB-1232	ND	330	ug/Kg	08/14/08		MH	SW 8082
PCB-1242	ND	330	ug/Kg	08/14/08		MH	SW 8082
PCB-1248	ND	330	ug/Kg	08/14/08		MH	SW 8082
PCB-1254	*	330	ug/Kg	08/14/08		MH	SW 8082
PCB-1260	*	330	ug/Kg	08/14/08		MH	SW 8082
PCB-1262	ND	330	ug/Kg	08/14/08		MH	SW 8082
PCB-1268	ND	330	ug/Kg	08/14/08		MH	SW 8082
Total PCB's	1000		ug/Kg	08/14/08		MH	SW 8082
QA/QC Surrogates							
% DCBP	125		%	08/14/08		MH	SW 8082
% TCMX	63		%	08/14/08		MH	SW 8082

Comments:

* For PCBs, as per section 7.9.3, when multiple Aroclor's of PCBs are present and the aroclor is no longer recognizable, quantitation may be performed by using the total area of the PCB pattern to that of the acroclor it mostly resembles. The PCB pattern did not resemble any of the standards, but most closely resembles a mixture of the Aroclors 1254 and 1260.

If there are any questions regarding this data, please call Phoenix Client Services at extension 200.

ND=Not detected BDL=Below Detection Level RL=Reporting Level

Phyllis Shiller, Laboratory Director
August 19, 2008

PHOENIX
Environmental Laboratories, Inc.
587 East Middle Turnpike, P.O.Box 370, Manchester, CT 06040
Tel. (860) 645-1102 Fax (860) 645-0823

ACCREDITED IN ACCORDANCE WITH nelac NY # 11301

Analysis Report

August 19, 2008

FOR: Attn: Ms. Rhonda Kay
The Johnson Company
100 State Street #600
Montpelier, VT 05602

Sample Information		Custody Information		Date	Time
Matrix:	SOLID	Collected by:		08/08/08	11:08
Location Code:	JOHNSON	Received by:	LB	08/12/08	10:15
Rush Request:		Analyzed by:	see "By" below		
P.O.#:	1-1470-13				

SDG I.D.: GAQ60625
Phoenix I.D.: AQ60640

Laboratory Data

Client ID: FONDA GROUP FACILITY MR-16

Parameter	Result	RL	Units	Date	Time	By	Reference
Percent Solid	100	1	%	08/12/08		LB	E160.3
Soil Extraction for PCB	Completed			08/12/08		JI/K	SW3540
Polychlorinated Biphenyls							
PCB-1016	ND	330	ug/Kg	08/14/08		MH	SW 8082
PCB-1221	ND	330	ug/Kg	08/14/08		MH	SW 8082
PCB-1232	ND	330	ug/Kg	08/14/08		MH	SW 8082
PCB-1242	ND	330	ug/Kg	08/14/08		MH	SW 8082
PCB-1248	ND	330	ug/Kg	08/14/08		MH	SW 8082
PCB-1254	*	330	ug/Kg	08/14/08		MH	SW 8082
PCB-1260	*	330	ug/Kg	08/14/08		MH	SW 8082
PCB-1262	ND	330	ug/Kg	08/14/08		MH	SW 8082
PCB-1268	ND	330	ug/Kg	08/14/08		MH	SW 8082
Total PCB's	1400		ug/Kg	08/14/08		MH	SW 8082
QA/QC Surrogates							
% DCBP	114		%	08/14/08		MH	SW 8082
% TCMX	62		%	08/14/08		MH	SW 8082

Comments:

* For PCBs, as per section 7.9.3, when multiple Aroclor's of PCBs are present and the aroclor is no longer recognizable, quantitation may be performed by using the total area of the PCB pattern to that of the acroclor it mostly resembles. The PCB pattern did not resemble any of the standards, but most closely resembles a mixture of the Aroclors 1254 and 1260.

If there are any questions regarding this data, please call Phoenix Client Services at extension 200.

ND=Not detected BDL=Below Detection Level RL=Reporting Level

Phyllis Shiller, Laboratory Director
August 19, 2008

PHOENIX
Environmental Laboratories, Inc.
587 East Middle Turnpike, P.O.Box 370, Manchester, CT 06040
Tel. (860) 645-1102 Fax (860) 645-0823

ACCREDITED IN ACCORDANCE WITH nelac NY # 11301

Analysis Report

August 19, 2008

FOR: Attn: Ms. Rhonda Kay
The Johnson Company
100 State Street #600
Montpelier, VT 05602

Sample Information		Custody Information		Date	Time
Matrix:	SOLID	Collected by:		08/08/08	11:12
Location Code:	JOHNSON	Received by:	LB	08/12/08	10:15
Rush Request:		Analyzed by:	see "By" below		
P.O.#:	1-1470-13				

SDG I.D.: GAQ60625
Phoenix I.D.: AQ60641

Laboratory Data

Client ID: FONDA GROUP FACILITY MR-17

Parameter	Result	RL	Units	Date	Time	By	Reference
Percent Solid	100	1	%	08/12/08		LB	E160.3
Soil Extraction for PCB	Completed			08/12/08		JI/K	SW3540
Polychlorinated Biphenyls							
PCB-1016	ND	330	ug/Kg	08/14/08		MH	SW 8082
PCB-1221	ND	330	ug/Kg	08/14/08		MH	SW 8082
PCB-1232	ND	330	ug/Kg	08/14/08		MH	SW 8082
PCB-1242	ND	330	ug/Kg	08/14/08		MH	SW 8082
PCB-1248	ND	330	ug/Kg	08/14/08		MH	SW 8082
PCB-1254	*	330	ug/Kg	08/14/08		MH	SW 8082
PCB-1260	*	330	ug/Kg	08/14/08		MH	SW 8082
PCB-1262	ND	330	ug/Kg	08/14/08		MH	SW 8082
PCB-1268	ND	330	ug/Kg	08/14/08		MH	SW 8082
Total PCB's	930		ug/Kg	08/14/08		MH	SW 8082
QA/QC Surrogates							
% DCBP	86		%	08/14/08		MH	SW 8082
% TCMX	61		%	08/14/08		MH	SW 8082

Comments:

* For PCBs, as per section 7.9.3, when multiple Aroclor's of PCBs are present and the aroclor is no longer recognizable, quantitation may be performed by using the total area of the PCB pattern to that of the acroclor it mostly resembles. The PCB pattern did not resemble any of the standards, but most closely resembles a mixture of the Aroclors 1254 and 1260.

If there are any questions regarding this data, please call Phoenix Client Services at extension 200.

ND=Not detected BDL=Below Detection Level RL=Reporting Level

Phyllis Shiller

Phyllis Shiller, Laboratory Director
August 19, 2008

PHOENIX
Environmental Laboratories, Inc.
587 East Middle Turnpike, P.O.Box 370, Manchester, CT 06040
Tel. (860) 645-1102 Fax (860) 645-0823

ACCREDITED IN ACCORDANCE WITH nelac
NY # 11301

Analysis Report

August 19, 2008

FOR: Attn: Ms. Rhonda Kay
The Johnson Company
100 State Street #600
Montpelier, VT 05602

Sample Information		Custody Information		Date	Time
Matrix:	SOLID	Collected by:		08/08/08	11:16
Location Code:	JOHNSON	Received by:	LB	08/12/08	10:15
Rush Request:		Analyzed by:	see "By" below		
P.O.#:	1-1470-13				

Laboratory Data

SDG I.D.: GAQ60625
Phoenix I.D.: AQ60642

Client ID: FONDA GROUP FACILITY MR-18

Parameter	Result	RL	Units	Date	Time	By	Reference
Percent Solid	100	1	%	08/12/08		LB	E160.3
Soil Extraction for PCB	Completed			08/12/08		JI/K	SW3540
Polychlorinated Biphenyls							
PCB-1016	ND	330	ug/Kg	08/14/08		MH	SW 8082
PCB-1221	ND	330	ug/Kg	08/14/08		MH	SW 8082
PCB-1232	ND	330	ug/Kg	08/14/08		MH	SW 8082
PCB-1242	ND	330	ug/Kg	08/14/08		MH	SW 8082
PCB-1248	ND	330	ug/Kg	08/14/08		MH	SW 8082
PCB-1254	*	330	ug/Kg	08/14/08		MH	SW 8082
PCB-1260	*	330	ug/Kg	08/14/08		MH	SW 8082
PCB-1262	ND	330	ug/Kg	08/14/08		MH	SW 8082
PCB-1268	ND	330	ug/Kg	08/14/08		MH	SW 8082
Total PCB's	2100		ug/Kg	08/14/08		MH	SW 8082
QA/QC Surrogates							
% DCBP	102		%	08/14/08		MH	SW 8082
% TCMX	60		%	08/14/08		MH	SW 8082

Comments:

* For PCBs, as per section 7.9.3, when multiple Aroclor's of PCBs are present and the aroclor is no longer recognizable, quantitation may be performed by using the total area of the PCB pattern to that of the acroclor it mostly resembles. The PCB pattern did not resemble any of the standards, but most closely resembles a mixture of the Aroclors 1254 and 1260.

If there are any questions regarding this data, please call Phoenix Client Services at extension 200.

ND=Not detected BDL=Below Detection Level RL=Reporting Level

Phyllis Shiller

Phyllis Shiller, Laboratory Director
August 19, 2008

PHOENIX
Environmental Laboratories, Inc.
587 East Middle Turnpike, P.O.Box 370, Manchester, CT 06040
Tel. (860) 645-1102 Fax (860) 645-0823

ACCREDITED IN ACCORDANCE WITH nelac NY # 11301

Analysis Report

August 19, 2008

FOR: Attn: Ms. Rhonda Kay
The Johnson Company
100 State Street #600
Montpelier, VT 05602

Sample Information		Custody Information		Date	Time
Matrix:	SOLID	Collected by:		08/08/08	11:21
Location Code:	JOHNSON	Received by:	LB	08/12/08	10:15
Rush Request:		Analyzed by:	see "By" below		
P.O.#:	1-1470-13				

Laboratory Data

SDG I.D.: GAQ60625
Phoenix I.D.: AQ60643

Client ID: FONDA GROUP FACILITY MR-19

Parameter	Result	RL	Units	Date	Time	By	Reference
Percent Solid	100	1	%	08/12/08		LB	E160.3
Soil Extraction for PCB	Completed			08/12/08		JI/K	SW3540
Polychlorinated Biphenyls							
PCB-1016	ND	330	ug/Kg	08/14/08		MH	SW 8082
PCB-1221	ND	330	ug/Kg	08/14/08		MH	SW 8082
PCB-1232	ND	330	ug/Kg	08/14/08		MH	SW 8082
PCB-1242	ND	330	ug/Kg	08/14/08		MH	SW 8082
PCB-1248	ND	330	ug/Kg	08/14/08		MH	SW 8082
PCB-1254	ND	330	ug/Kg	08/14/08		MH	SW 8082
PCB-1260	ND	330	ug/Kg	08/14/08		MH	SW 8082
PCB-1262	ND	330	ug/Kg	08/14/08		MH	SW 8082
PCB-1268	ND	330	ug/Kg	08/14/08		MH	SW 8082
QA/QC Surrogates							
% DCBP	83		%	08/14/08		MH	SW 8082
% TCMX	68		%	08/14/08		MH	SW 8082

Comments:

If there are any questions regarding this data, please call Phoenix Client Services at extension 200.
ND=Not detected BDL=Below Detection Level RL=Reporting Level

Phyllis Shiller, Laboratory Director
August 19, 2008

PHOENIX
Environmental Laboratories, Inc.
587 East Middle Turnpike, P.O.Box 370, Manchester, CT 06040
Tel. (860) 645-1102 Fax (860) 645-0823

ACCREDITED IN ACCORDANCE WITH nelac
NY # 11301

Analysis Report

August 19, 2008

FOR: Attn: Ms. Rhonda Kay
The Johnson Company
100 State Street #600
Montpelier, VT 05602

Sample Information		Custody Information		Date	Time
Matrix:	SOLID	Collected by:		08/08/08	11:26
Location Code:	JOHNSON	Received by:	LB	08/12/08	10:15
Rush Request:		Analyzed by:	see "By" below		
P.O.#:	1-1470-13				

SDG I.D.: GAQ60625
Phoenix I.D.: AQ60644

Laboratory Data

Client ID: FONDA GROUP FACILITY MR-20

Parameter	Result	RL	Units	Date	Time	By	Reference
Percent Solid	100	1	%	08/12/08		LB	E160.3
Soil Extraction for PCB	Completed			08/12/08		JI/K	SW3540
Polychlorinated Biphenyls							
PCB-1016	ND	330	ug/Kg	08/14/08		MH	SW 8082
PCB-1221	ND	330	ug/Kg	08/14/08		MH	SW 8082
PCB-1232	ND	330	ug/Kg	08/14/08		MH	SW 8082
PCB-1242	ND	330	ug/Kg	08/14/08		MH	SW 8082
PCB-1248	ND	330	ug/Kg	08/14/08		MH	SW 8082
PCB-1254	*	330	ug/Kg	08/14/08		MH	SW 8082
PCB-1260	*	330	ug/Kg	08/14/08		MH	SW 8082
PCB-1262	ND	330	ug/Kg	08/14/08		MH	SW 8082
PCB-1268	ND	330	ug/Kg	08/14/08		MH	SW 8082
Total PCB's	1000		ug/Kg	08/14/08		MH	SW 8082
QA/QC Surrogates							
% DCBP	84		%	08/14/08		MH	SW 8082
% TCMX	64		%	08/14/08		MH	SW 8082

Comments:

* For PCBs, as per section 7.9.3, when multiple Aroclor's of PCBs are present and the aroclor is no longer recognizable, quantitation may be performed by using the total area of the PCB pattern to that of the acroclor it mostly resembles. The PCB pattern did not resemble any of the standards, but most closely resembles a mixture of the Aroclors 1254 and 1260.

If there are any questions regarding this data, please call Phoenix Client Services at extension 200.

ND=Not detected BDL=Below Detection Level RL=Reporting Level

Phyllis Shiller

Phyllis Shiller, Laboratory Director
August 19, 2008

PHOENIX
Environmental Laboratories, Inc.
587 East Middle Turnpike, P.O.Box 370, Manchester, CT 06040
Tel. (860) 645-1102 Fax (860) 645-0823

ACCREDITED IN ACCORDANCE WITH nelac
NY # 11301

Analysis Report

August 19, 2008

FOR: Attn: Ms. Rhonda Kay
The Johnson Company
100 State Street #600
Montpelier, VT 05602

Sample Information		Custody Information		Date	Time
Matrix:	SOLID	Collected by:		08/08/08	11:31
Location Code:	JOHNSON	Received by:	LB	08/12/08	10:15
Rush Request:		Analyzed by:	see "By" below		
P.O.#:	1-1470-13				

Laboratory Data

SDG I.D.: GAQ60625
Phoenix I.D.: AQ60645

Client ID: FONDA GROUP FACILITY MR-21

Parameter	Result	RL	Units	Date	Time	By	Reference
Percent Solid	100	1	%	08/12/08		LB	E160.3
Soil Extraction for PCB	Completed			08/12/08		JI/K	SW3540
Polychlorinated Biphenyls							
PCB-1016	ND	330	ug/Kg	08/14/08		MH	SW 8082
PCB-1221	ND	330	ug/Kg	08/14/08		MH	SW 8082
PCB-1232	ND	330	ug/Kg	08/14/08		MH	SW 8082
PCB-1242	ND	330	ug/Kg	08/14/08		MH	SW 8082
PCB-1248	ND	330	ug/Kg	08/14/08		MH	SW 8082
PCB-1254	*	330	ug/Kg	08/14/08		MH	SW 8082
PCB-1260	*	330	ug/Kg	08/14/08		MH	SW 8082
PCB-1262	ND	330	ug/Kg	08/14/08		MH	SW 8082
PCB-1268	ND	330	ug/Kg	08/14/08		MH	SW 8082
Total PCB's	430		ug/Kg	08/14/08		MH	SW 8082
QA/QC Surrogates							
% DCBP	90		%	08/14/08		MH	SW 8082
% TCMX	63		%	08/14/08		MH	SW 8082

Comments:

* For PCBs, as per section 7.9.3, when multiple Aroclor's of PCBs are present and the aroclor is no longer recognizable, quantitation may be performed by using the total area of the PCB pattern to that of the acroclor it mostly resembles. The PCB pattern did not resemble any of the standards, but most closely resembles a mixture of the Aroclors 1254 and 1260.

If there are any questions regarding this data, please call Phoenix Client Services at extension 200.

ND=Not detected BDL=Below Detection Level RL=Reporting Level

Phyllis Shiller, Laboratory Director
August 19, 2008

PHOENIX
Environmental Laboratories, Inc.
587 East Middle Turnpike, P.O.Box 370, Manchester, CT 06040
Tel. (860) 645-1102 Fax (860) 645-0823

ACCREDITED IN ACCORDANCE WITH nelac
NY # 11301

Analysis Report

August 19, 2008

FOR: Attn: Ms. Rhonda Kay
The Johnson Company
100 State Street #600
Montpelier, VT 05602

Sample Information		Custody Information		Date	Time
Matrix:	SOLID	Collected by:		08/08/08	11:35
Location Code:	JOHNSON	Received by:	LB	08/12/08	10:15
Rush Request:		Analyzed by:	see "By" below		
P.O.#:	1-1470-13				

Laboratory Data

SDG I.D.: GAQ60625
Phoenix I.D.: AQ60646

Client ID: FONDA GROUP FACILITY MR-22

Parameter	Result	RL	Units	Date	Time	By	Reference
Percent Solid	100	1	%	08/12/08		LB	E160.3
Soil Extraction for PCB	Completed			08/12/08		JI/K	SW3540
Polychlorinated Biphenyls							
PCB-1016	ND	330	ug/Kg	08/14/08		MH	SW 8082
PCB-1221	ND	330	ug/Kg	08/14/08		MH	SW 8082
PCB-1232	ND	330	ug/Kg	08/14/08		MH	SW 8082
PCB-1242	ND	330	ug/Kg	08/14/08		MH	SW 8082
PCB-1248	ND	330	ug/Kg	08/14/08		MH	SW 8082
PCB-1254	*	330	ug/Kg	08/14/08		MH	SW 8082
PCB-1260	*	330	ug/Kg	08/14/08		MH	SW 8082
PCB-1262	ND	330	ug/Kg	08/14/08		MH	SW 8082
PCB-1268	ND	330	ug/Kg	08/14/08		MH	SW 8082
Total PCB's	2900		ug/Kg	08/14/08		MH	SW 8082
QA/QC Surrogates							
% DCBP	Interference		%	08/14/08		MH	SW 8082
% TCMX	61		%	08/14/08		MH	SW 8082

Comments:

* For PCBs, as per section 7.9.3, when multiple Aroclor's of PCBs are present and the aroclor is no longer recognizable, quantitation may be performed by using the total area of the PCB pattern to that of the acroclor it mostly resembles. The PCB pattern did not resemble any of the standards, but most closely resembles a mixture of the Aroclors 1254 and 1260.

If there are any questions regarding this data, please call Phoenix Client Services at extension 200.

ND=Not detected BDL=Below Detection Level RL=Reporting Level

Phyllis Shiller

Phyllis Shiller, Laboratory Director
August 19, 2008

PHOENIX
Environmental Laboratories, Inc.
587 East Middle Turnpike, P.O.Box 370, Manchester, CT 06040
Tel. (860) 645-1102 Fax (860) 645-0823

ACCREDITED IN ACCORDANCE WITH nelac NY # 11301

Analysis Report

August 19, 2008

FOR: Attn: Ms. Rhonda Kay
The Johnson Company
100 State Street #600
Montpelier, VT 05602

Sample Information		Custody Information		Date	Time
Matrix:	SOLID	Collected by:		08/08/08	11:43
Location Code:	JOHNSON	Received by:	LB	08/12/08	10:15
Rush Request:		Analyzed by:	see "By" below		
P.O.#:	1-1470-13				

SDG I.D.: GAQ60625
Phoenix I.D.: AQ60647

Laboratory Data

Client ID: FONDA GROUP FACILITY MR-23

Parameter	Result	RL	Units	Date	Time	By	Reference
Percent Solid	100	1	%	08/12/08		LB	E160.3
Soil Extraction for PCB	Completed			08/12/08		JI/K	SW3540
Polychlorinated Biphenyls							
PCB-1016	ND	330	ug/Kg	08/14/08		MH	SW 8082
PCB-1221	ND	330	ug/Kg	08/14/08		MH	SW 8082
PCB-1232	ND	330	ug/Kg	08/14/08		MH	SW 8082
PCB-1242	ND	330	ug/Kg	08/14/08		MH	SW 8082
PCB-1248	ND	330	ug/Kg	08/14/08		MH	SW 8082
PCB-1254	*	330	ug/Kg	08/14/08		MH	SW 8082
PCB-1260	*	330	ug/Kg	08/14/08		MH	SW 8082
PCB-1262	ND	330	ug/Kg	08/14/08		MH	SW 8082
PCB-1268	ND	330	ug/Kg	08/14/08		MH	SW 8082
Total PCB's	1400		ug/Kg	08/14/08		MH	SW 8082
QA/QC Surrogates							
% DCBP	130		%	08/14/08		MH	SW 8082
% TCMX	60		%	08/14/08		MH	SW 8082

Comments:

* For PCBs, as per section 7.9.3, when multiple Aroclor's of PCBs are present and the aroclor is no longer recognizable, quantitation may be performed by using the total area of the PCB pattern to that of the acroclor it mostly resembles. The PCB pattern did not resemble any of the standards, but most closely resembles a mixture of the Aroclors 1254 and 1260.

If there are any questions regarding this data, please call Phoenix Client Services at extension 200.

ND=Not detected BDL=Below Detection Level RL=Reporting Level

Phyllis Shiller

Phyllis Shiller, Laboratory Director
August 19, 2008

PHOENIX
Environmental Laboratories, Inc.
587 East Middle Turnpike, P.O.Box 370, Manchester, CT 06040
Tel. (860) 645-1102 Fax (860) 645-0823

ACCREDITED IN ACCORDANCE WITH nelac NY # 11301

Analysis Report

August 19, 2008

FOR: Attn: Ms. Rhonda Kay
The Johnson Company
100 State Street #600
Montpelier, VT 05602

Sample Information		Custody Information		Date	Time
Matrix:	SOLID	Collected by:		08/08/08	11:48
Location Code:	JOHNSON	Received by:	LB	08/12/08	10:15
Rush Request:		Analyzed by:	see "By" below		
P.O.#:	1-1470-13				

Laboratory Data

SDG I.D.: GAQ60625
Phoenix I.D.: AQ60648

Client ID: FONDA GROUP FACILITY MR-24

Parameter	Result	RL	Units	Date	Time	By	Reference
Percent Solid	100	1	%	08/12/08		LB	E160.3
Soil Extraction for PCB	Completed			08/12/08		JI/K	SW3540
Polychlorinated Biphenyls							
PCB-1016	ND	330	ug/Kg	08/14/08		MH	SW 8082
PCB-1221	ND	330	ug/Kg	08/14/08		MH	SW 8082
PCB-1232	ND	330	ug/Kg	08/14/08		MH	SW 8082
PCB-1242	ND	330	ug/Kg	08/14/08		MH	SW 8082
PCB-1248	ND	330	ug/Kg	08/14/08		MH	SW 8082
PCB-1254	*	330	ug/Kg	08/14/08		MH	SW 8082
PCB-1260	*	330	ug/Kg	08/14/08		MH	SW 8082
PCB-1262	ND	330	ug/Kg	08/14/08		MH	SW 8082
PCB-1268	ND	330	ug/Kg	08/14/08		MH	SW 8082
Total PCB's	450		ug/Kg	08/14/08		MH	SW 8082
QA/QC Surrogates							
% DCBP	94		%	08/14/08		MH	SW 8082
% TCMX	81		%	08/14/08		MH	SW 8082

Comments:

* For PCBs, as per section 7.9.3, when multiple Aroclor's of PCBs are present and the aroclor is no longer recognizable, quantitation may be performed by using the total area of the PCB pattern to that of the acroclor it mostly resembles. The PCB pattern did not resemble any of the standards, but most closely resembles a mixture of the Aroclors 1254 and 1260.

If there are any questions regarding this data, please call Phoenix Client Services at extension 200.

ND=Not detected BDL=Below Detection Level RL=Reporting Level

Phyllis Shiller

Phyllis Shiller, Laboratory Director
August 19, 2008

PHOENIX
Environmental Laboratories, Inc.
587 East Middle Turnpike, P.O.Box 370, Manchester, CT 06040
Tel. (860) 645-1102 Fax (860) 645-0823

ACCREDITED IN ACCORDANCE WITH nelac
NY # 11301

Analysis Report

August 19, 2008

FOR: Attn: Ms. Rhonda Kay
The Johnson Company
100 State Street #600
Montpelier, VT 05602

Sample Information		Custody Information		Date	Time
Matrix:	SOLID	Collected by:		08/08/08	10:49
Location Code:	JOHNSON	Received by:	LB	08/12/08	10:15
Rush Request:		Analyzed by:	see "By" below		
P.O.#:	1-1470-13				

SDG I.D.: GAQ60625
Phoenix I.D.: AQ60649

Laboratory Data

Client ID: FONDA GROUP FACILITY DUP-1

Parameter	Result	RL	Units	Date	Time	By	Reference
Percent Solid	100	1	%	08/12/08		LB	E160.3
Soil Extraction for PCB	Completed			08/12/08		JI/K	SW3540
Polychlorinated Biphenyls							
PCB-1016	ND	320	ug/Kg	08/15/08		MH	SW 8082
PCB-1221	ND	320	ug/Kg	08/15/08		MH	SW 8082
PCB-1232	ND	320	ug/Kg	08/15/08		MH	SW 8082
PCB-1242	ND	320	ug/Kg	08/15/08		MH	SW 8082
PCB-1248	ND	320	ug/Kg	08/15/08		MH	SW 8082
PCB-1254	*	320	ug/Kg	08/15/08		MH	SW 8082
PCB-1260	*	320	ug/Kg	08/15/08		MH	SW 8082
PCB-1262	ND	320	ug/Kg	08/15/08		MH	SW 8082
PCB-1268	ND	320	ug/Kg	08/15/08		MH	SW 8082
Total PCB's	2700	320	ug/Kg	08/15/08		MH	SW 8082
QA/QC Surrogates							
% DCBP	Interference		%	08/15/08		MH	SW 8082
% TCMX	70		%	08/15/08		MH	SW 8082

Comments:

* For PCBs, as per section 7.9.3, when multiple Aroclor's of PCBs are present and the aroclor is no longer recognizable, quantitation may be performed by using the total area of the PCB pattern to that of the acroclor it mostly resembles. The PCB pattern did not resemble any of the standards, but most closely resembles a mixture of the Aroclors 1254 and 1260.

If there are any questions regarding this data, please call Phoenix Client Services at extension 200.

ND=Not detected BDL=Below Detection Level RL=Reporting Level

Phyllis Shiller

Phyllis Shiller, Laboratory Director
August 19, 2008

PHOENIX
Environmental Laboratories, Inc.
587 East Middle Turnpike, P.O.Box 370, Manchester, CT 06040
Tel. (860) 645-1102 Fax (860) 645-0823

ACCREDITED IN ACCORDANCE WITH nelac NY # 11301

Analysis Report

August 19, 2008

FOR: Attn: Ms. Rhonda Kay
The Johnson Company
100 State Street #600
Montpelier, VT 05602

Sample Information		Custody Information		Date	Time
Matrix:	SOLID	Collected by:		08/08/08	11:43
Location Code:	JOHNSON	Received by:	LB	08/12/08	10:15
Rush Request:		Analyzed by:	see "By" below		
P.O.#:	1-1470-13				

SDG I.D.: GAQ60625
Phoenix I.D.: AQ60650

Laboratory Data

Client ID: FONDA GROUP FACILITY DUP-2

Parameter	Result	RL	Units	Date	Time	By	Reference
Percent Solid	100	1	%	08/12/08		LB	E160.3
Soil Extraction for PCB	Completed			08/12/08		JI/K	SW3540
Polychlorinated Biphenyls							
PCB-1016	ND	330	ug/Kg	08/15/08		MH	SW 8082
PCB-1221	ND	330	ug/Kg	08/15/08		MH	SW 8082
PCB-1232	ND	330	ug/Kg	08/15/08		MH	SW 8082
PCB-1242	ND	330	ug/Kg	08/15/08		MH	SW 8082
PCB-1248	ND	330	ug/Kg	08/15/08		MH	SW 8082
PCB-1254	*	330	ug/Kg	08/15/08		MH	SW 8082
PCB-1260	*	330	ug/Kg	08/15/08		MH	SW 8082
PCB-1262	ND	330	ug/Kg	08/15/08		MH	SW 8082
PCB-1268	ND	330	ug/Kg	08/15/08		MH	SW 8082
Total PCB's	1900	330	ug/Kg	08/15/08		MH	SW 8082
QA/QC Surrogates							
% DCBP	Interference		%	08/15/08		MH	SW 8082
% TCMX	75		%	08/15/08		MH	SW 8082

Comments:

* For PCBs, as per section 7.9.3, when multiple Aroclor's of PCBs are present and the aroclor is no longer recognizable, quantitation may be performed by using the total area of the PCB pattern to that of the acroclor it mostly resembles. The PCB pattern did not resemble any of the standards, but most closely resembles a mixture of the Aroclors 1254 and 1260.

If there are any questions regarding this data, please call Phoenix Client Services at extension 200.

ND=Not detected BDL=Below Detection Level RL=Reporting Level

Phyllis Shiller, Laboratory Director
August 19, 2008

PHOENIX
Environmental Laboratories, Inc.
587 East Middle Turnpike, P.O.Box 370, Manchester, CT 06040
Tel. (860) 645-1102 Fax (860) 645-0823

ACCREDITED IN ACCORDANCE WITH nelac
NY # 11301

Analysis Report

August 19, 2008

FOR: Attn: Ms. Rhonda Kay
The Johnson Company
100 State Street #600
Montpelier, VT 05602

Sample Information		Custody Information		Date	Time
Matrix:	SOLID	Collected by:		08/07/08	13:15
Location Code:	JOHNSON	Received by:	LB	08/12/08	10:15
Rush Request:		Analyzed by:	see "By" below		
P.O.#:	1-1470-13				

SDG I.D.: GAQ60625
Phoenix I.D.: AQ60651

Laboratory Data

Client ID: FONDA GROUP FACILITY DUP-3

Parameter	Result	RL	Units	Date	Time	By	Reference
Percent Solid	100	1	%	08/12/08		LB	E160.3
Soil Extraction for PCB	Completed			08/12/08		JI/K	SW3540
Polychlorinated Biphenyls							
PCB-1016	ND	330	ug/Kg	08/15/08		MH	SW 8082
PCB-1221	ND	330	ug/Kg	08/15/08		MH	SW 8082
PCB-1232	ND	330	ug/Kg	08/15/08		MH	SW 8082
PCB-1242	ND	330	ug/Kg	08/15/08		MH	SW 8082
PCB-1248	ND	330	ug/Kg	08/15/08		MH	SW 8082
PCB-1254	*	330	ug/Kg	08/15/08		MH	SW 8082
PCB-1260	*	330	ug/Kg	08/15/08		MH	SW 8082
PCB-1262	ND	330	ug/Kg	08/15/08		MH	SW 8082
PCB-1268	ND	330	ug/Kg	08/15/08		MH	SW 8082
Total PCB's	2800	330	ug/Kg	08/15/08		MH	SW 8082
QA/QC Surrogates							
% DCBP	80		%	08/15/08		MH	SW 8082
% TCMX	74		%	08/15/08		MH	SW 8082

Comments:

* For PCBs, as per section 7.9.3, when multiple Aroclor's of PCBs are present and the aroclor is no longer recognizable, quantitation may be performed by using the total area of the PCB pattern to that of the acroclor it mostly resembles. The PCB pattern did not resemble any of the standards, but most closely resembles a mixture of the Aroclors 1254 and 1260.

If there are any questions regarding this data, please call Phoenix Client Services at extension 200.

ND=Not detected BDL=Below Detection Level RL=Reporting Level

Phyllis Shiller

Phyllis Shiller, Laboratory Director
August 19, 2008

PHOENIX
Environmental Laboratories, Inc.
587 East Middle Turnpike, P.O.Box 370, Manchester, CT 06040
Tel. (860) 645-1102 Fax (860) 645-0823

ACCREDITED IN ACCORDANCE WITH nelac NY # 11301

Analysis Report

August 19, 2008

FOR: Attn: Ms. Rhonda Kay
The Johnson Company
100 State Street #600
Montpelier, VT 05602

Sample Information		Custody Information		Date	Time
Matrix:	SOLID	Collected by:		08/07/08	14:26
Location Code:	JOHNSON	Received by:	LB	08/12/08	10:15
Rush Request:		Analyzed by:	see "By" below		
P.O.#:	1-1470-13				

Laboratory Data

SDG I.D.: GAQ60625
Phoenix I.D.: AQ60652

Client ID: FONDA GROUP FACILITY DUP-4

Parameter	Result	RL	Units	Date	Time	By	Reference
Percent Solid	100	1	%	08/12/08		LB	E160.3
Soil Extraction for PCB	Completed			08/12/08		JI/K	SW3540
Polychlorinated Biphenyls							
PCB-1016	ND	320	ug/Kg	08/15/08		MH	SW 8082
PCB-1221	ND	320	ug/Kg	08/15/08		MH	SW 8082
PCB-1232	ND	320	ug/Kg	08/15/08		MH	SW 8082
PCB-1242	ND	320	ug/Kg	08/15/08		MH	SW 8082
PCB-1248	ND	320	ug/Kg	08/15/08		MH	SW 8082
PCB-1254	*	320	ug/Kg	08/15/08		MH	SW 8082
PCB-1260	*	320	ug/Kg	08/15/08		MH	SW 8082
PCB-1262	ND	320	ug/Kg	08/15/08		MH	SW 8082
PCB-1268	ND	320	ug/Kg	08/15/08		MH	SW 8082
Total PCB's	1900	320	ug/Kg	08/15/08		MH	SW 8082
QA/QC Surrogates							
% DCBP	74		%	08/15/08		MH	SW 8082
% TCMX	65		%	08/15/08		MH	SW 8082

Comments:

* For PCBs, as per section 7.9.3, when multiple Aroclor's of PCBs are present and the aroclor is no longer recognizable, quantitation may be performed by using the total area of the PCB pattern to that of the acroclor it mostly resembles. The PCB pattern did not resemble any of the standards, but most closely resembles a mixture of the Aroclors 1254 and 1260.

If there are any questions regarding this data, please call Phoenix Client Services at extension 200.

ND=Not detected BDL=Below Detection Level RL=Reporting Level

Phyllis Shiller

Phyllis Shiller, Laboratory Director
August 19, 2008

PHOENIX
Environmental Laboratories, Inc.
587 East Middle Turnpike, P.O.Box 370, Manchester, CT 06040
Tel. (860) 645-1102 Fax (860) 645-0823

ACCREDITED IN ACCORDANCE WITH nelac NY # 11301

Analysis Report

August 19, 2008

FOR: Attn: Ms. Rhonda Kay
The Johnson Company
100 State Street #600
Montpelier, VT 05602

Sample Information		Custody Information		Date	Time
Matrix:	SOLID	Collected by:		08/07/08	15:48
Location Code:	JOHNSON	Received by:	LB	08/12/08	10:15
Rush Request:		Analyzed by:	see "By" below		
P.O.#:	1-1470-13				

SDG I.D.: GAQ60625
Phoenix I.D.: AQ60653

Laboratory Data

Client ID: FONDA GROUP FACILITY DUP-5

Parameter	Result	RL	Units	Date	Time	By	Reference
Percent Solid	100	1	%	08/12/08		LB	E160.3
Soil Extraction for PCB	Completed			08/12/08		JI/K	SW3540
Polychlorinated Biphenyls							
PCB-1016	ND	330	ug/Kg	08/15/08		MH	SW 8082
PCB-1221	ND	330	ug/Kg	08/15/08		MH	SW 8082
PCB-1232	ND	330	ug/Kg	08/15/08		MH	SW 8082
PCB-1242	ND	330	ug/Kg	08/15/08		MH	SW 8082
PCB-1248	ND	330	ug/Kg	08/15/08		MH	SW 8082
PCB-1254	*	330	ug/Kg	08/15/08		MH	SW 8082
PCB-1260	*	330	ug/Kg	08/15/08		MH	SW 8082
PCB-1262	ND	330	ug/Kg	08/15/08		MH	SW 8082
PCB-1268	ND	330	ug/Kg	08/15/08		MH	SW 8082
Total PCB's	420	330	ug/Kg	08/15/08		MH	SW 8082
QA/QC Surrogates							
% DCBP	101		%	08/15/08		MH	SW 8082
% TCMX	86		%	08/15/08		MH	SW 8082

Comments:

* For PCBs, as per section 7.9.3, when multiple Aroclor's of PCBs are present and the aroclor is no longer recognizable, quantitation may be performed by using the total area of the PCB pattern to that of the acroclor it mostly resembles. The PCB pattern did not resemble any of the standards, but most closely resembles a mixture of the Aroclors 1254 and 1260.

If there are any questions regarding this data, please call Phoenix Client Services at extension 200.

ND=Not detected BDL=Below Detection Level RL=Reporting Level

Phyllis Shiller

Phyllis Shiller, Laboratory Director
August 19, 2008

PHOENIX
Environmental Laboratories, Inc.
587 East Middle Turnpike, P.O.Box 370, Manchester, CT 06040
Tel. (860) 645-1102 Fax (860) 645-0823

ACCREDITED IN ACCORDANCE WITH nelac
NY # 11301

Analysis Report

August 19, 2008

FOR: Attn: Ms. Rhonda Kay
The Johnson Company
100 State Street #600
Montpelier, VT 05602

Sample Information		Custody Information		Date	Time
Matrix:	SOLID	Collected by:		08/07/08	16:26
Location Code:	JOHNSON	Received by:	LB	08/12/08	10:15
Rush Request:		Analyzed by:	see "By" below		
P.O.#:	1-1470-13				

Laboratory Data

SDG I.D.: GAQ60625
Phoenix I.D.: AQ60654

Client ID: FONDA GROUP FACILITY DUP-6

Parameter	Result	RL	Units	Date	Time	By	Reference
Percent Solid	100	1	%	08/12/08		LB	E160.3
Soil Extraction for PCB	Completed			08/12/08		JI/K	SW3540
Polychlorinated Biphenyls							
PCB-1016	ND	330	ug/Kg	08/15/08		MH	SW 8082
PCB-1221	ND	330	ug/Kg	08/15/08		MH	SW 8082
PCB-1232	ND	330	ug/Kg	08/15/08		MH	SW 8082
PCB-1242	ND	330	ug/Kg	08/15/08		MH	SW 8082
PCB-1248	ND	330	ug/Kg	08/15/08		MH	SW 8082
PCB-1254	ND	330	ug/Kg	08/15/08		MH	SW 8082
PCB-1260	660	330	ug/Kg	08/15/08		MH	SW 8082
PCB-1262	ND	330	ug/Kg	08/15/08		MH	SW 8082
PCB-1268	ND	330	ug/Kg	08/15/08		MH	SW 8082
QA/QC Surrogates							
% DCBP	90		%	08/15/08		MH	SW 8082
% TCMX	91		%	08/15/08		MH	SW 8082

Comments:

If there are any questions regarding this data, please call Phoenix Client Services at extension 200.
ND=Not detected BDL=Below Detection Level RL=Reporting Level

Phyllis Shiller

Phyllis Shiller, Laboratory Director
August 19, 2008

PHOENIX
Environmental Laboratories, Inc.
587 East Middle Turnpike, P.O.Box 370, Manchester, CT 06040
Tel. (860) 645-1102 Fax (860) 645-0823

ACCREDITED IN ACCORDANCE WITH nelac NY # 11301

Analysis Report

August 19, 2008

FOR: Attn: Ms. Rhonda Kay
The Johnson Company
100 State Street #600
Montpelier, VT 05602

Sample Information		Custody Information		Date	Time
Matrix:	SOLID	Collected by:		08/07/08	10:40
Location Code:	JOHNSON	Received by:	LB	08/12/08	10:15
Rush Request:		Analyzed by:	see "By" below		
P.O.#:	1-1470-13				

Laboratory Data

SDG I.D.: GAQ60625
Phoenix I.D.: AQ60655

Client ID: FONDA GROUP FACILITY WH-1

Parameter	Result	RL	Units	Date	Time	By	Reference
Percent Solid	100	1	%	08/12/08		LB	E160.3
Soil Extraction for PCB	Completed			08/12/08		JI/K	SW3540
Polychlorinated Biphenyls							
PCB-1016	ND	320	ug/Kg	08/15/08		MH	SW 8082
PCB-1221	ND	320	ug/Kg	08/15/08		MH	SW 8082
PCB-1232	ND	320	ug/Kg	08/15/08		MH	SW 8082
PCB-1242	ND	320	ug/Kg	08/15/08		MH	SW 8082
PCB-1248	ND	320	ug/Kg	08/15/08		MH	SW 8082
PCB-1254	600	320	ug/Kg	08/15/08		MH	SW 8082
PCB-1260	ND	320	ug/Kg	08/15/08		MH	SW 8082
PCB-1262	ND	320	ug/Kg	08/15/08		MH	SW 8082
PCB-1268	ND	320	ug/Kg	08/15/08		MH	SW 8082
QA/QC Surrogates							
% DCBP	115		%	08/15/08		MH	SW 8082
% TCMX	102		%	08/15/08		MH	SW 8082

Comments:

If there are any questions regarding this data, please call Phoenix Client Services at extension 200.
ND=Not detected BDL=Below Detection Level RL=Reporting Level

Phyllis Shiller, Laboratory Director
August 19, 2008

PHOENIX
Environmental Laboratories, Inc.
587 East Middle Turnpike, P.O.Box 370, Manchester, CT 06040
Tel. (860) 645-1102 Fax (860) 645-0823

ACCREDITED IN ACCORDANCE WITH nelac
NY # 11301

Analysis Report

August 19, 2008

FOR: Attn: Ms. Rhonda Kay
The Johnson Company
100 State Street #600
Montpelier, VT 05602

Sample Information		Custody Information		Date	Time
Matrix:	SOLID	Collected by:		08/07/08	10:49
Location Code:	JOHNSON	Received by:	LB	08/12/08	10:15
Rush Request:		Analyzed by:	see "By" below		
P.O.#:	1-1470-13				

SDG I.D.: GAQ60625
Phoenix I.D.: AQ60656

Laboratory Data

Client ID: FONDA GROUP FACILITY WH-2

Parameter	Result	RL	Units	Date	Time	By	Reference
Percent Solid	100	1	%	08/12/08		LB	E160.3
Soil Extraction for PCB	Completed			08/12/08		JI/K	SW3540
Polychlorinated Biphenyls							
PCB-1016	ND	320	ug/Kg	08/15/08		MH	SW 8082
PCB-1221	ND	320	ug/Kg	08/15/08		MH	SW 8082
PCB-1232	ND	320	ug/Kg	08/15/08		MH	SW 8082
PCB-1242	ND	320	ug/Kg	08/15/08		MH	SW 8082
PCB-1248	ND	320	ug/Kg	08/15/08		MH	SW 8082
PCB-1254	ND	320	ug/Kg	08/15/08		MH	SW 8082
PCB-1260	ND	320	ug/Kg	08/15/08		MH	SW 8082
PCB-1262	ND	320	ug/Kg	08/15/08		MH	SW 8082
PCB-1268	ND	320	ug/Kg	08/15/08		MH	SW 8082
QA/QC Surrogates							
% DCBP	91		%	08/15/08		MH	SW 8082
% TCMX	88		%	08/15/08		MH	SW 8082

Comments:

If there are any questions regarding this data, please call Phoenix Client Services at extension 200.
ND=Not detected BDL=Below Detection Level RL=Reporting Level

Phyllis Shiller, Laboratory Director
August 19, 2008

PHOENIX
Environmental Laboratories, Inc.
587 East Middle Turnpike, P.O.Box 370, Manchester, CT 06040
Tel. (860) 645-1102 Fax (860) 645-0823

ACCREDITED IN ACCORDANCE WITH nelac
NY # 11301

Analysis Report

August 19, 2008

FOR: Attn: Ms. Rhonda Kay
The Johnson Company
100 State Street #600
Montpelier, VT 05602

Sample Information		Custody Information		Date	Time
Matrix:	SOLID	Collected by:		08/07/08	10:57
Location Code:	JOHNSON	Received by:	LB	08/12/08	10:15
Rush Request:		Analyzed by:	see "By" below		
P.O.#:	1-1470-13				

SDG I.D.: GAQ60625
Phoenix I.D.: AQ60657

Laboratory Data

Client ID: FONDA GROUP FACILITY WH-3

Parameter	Result	RL	Units	Date	Time	By	Reference
Percent Solid	100	1	%	08/12/08		LB	E160.3
Soil Extraction for PCB	Completed			08/12/08		JI/K	SW3540
Polychlorinated Biphenyls							
PCB-1016	ND	320	ug/Kg	08/15/08		MH	SW 8082
PCB-1221	ND	320	ug/Kg	08/15/08		MH	SW 8082
PCB-1232	ND	320	ug/Kg	08/15/08		MH	SW 8082
PCB-1242	ND	320	ug/Kg	08/15/08		MH	SW 8082
PCB-1248	ND	320	ug/Kg	08/15/08		MH	SW 8082
PCB-1254	ND	320	ug/Kg	08/15/08		MH	SW 8082
PCB-1260	ND	320	ug/Kg	08/15/08		MH	SW 8082
PCB-1262	ND	320	ug/Kg	08/15/08		MH	SW 8082
PCB-1268	ND	320	ug/Kg	08/15/08		MH	SW 8082
QA/QC Surrogates							
% DCBP	88		%	08/15/08		MH	SW 8082
% TCMX	90		%	08/15/08		MH	SW 8082

Comments:

If there are any questions regarding this data, please call Phoenix Client Services at extension 200.
ND=Not detected BDL=Below Detection Level RL=Reporting Level

Phyllis Shiller

Phyllis Shiller, Laboratory Director
August 19, 2008

PHOENIX
Environmental Laboratories, Inc.
587 East Middle Turnpike, P.O.Box 370, Manchester, CT 06040
Tel. (860) 645-1102 Fax (860) 645-0823

ACCREDITED IN ACCORDANCE WITH nelac NY # 11301

Analysis Report

August 19, 2008

FOR: Attn: Ms. Rhonda Kay
The Johnson Company
100 State Street #600
Montpelier, VT 05602

Sample Information		Custody Information		Date	Time
Matrix:	SOLID	Collected by:		08/07/08	11:05
Location Code:	JOHNSON	Received by:	LB	08/12/08	10:15
Rush Request:		Analyzed by:	see "By" below		
P.O.#:	1-1470-13				

SDG I.D.: GAQ60625
Phoenix I.D.: AQ60658

Laboratory Data

Client ID: FONDA GROUP FACILITY WH-4

Parameter	Result	RL	Units	Date	Time	By	Reference
Percent Solid	100	1	%	08/12/08		LB	E160.3
Soil Extraction for PCB	Completed			08/12/08		JI/K	SW3540
Polychlorinated Biphenyls							
PCB-1016	ND	330	ug/Kg	08/15/08		MH	SW 8082
PCB-1221	ND	330	ug/Kg	08/15/08		MH	SW 8082
PCB-1232	ND	330	ug/Kg	08/15/08		MH	SW 8082
PCB-1242	ND	330	ug/Kg	08/15/08		MH	SW 8082
PCB-1248	ND	330	ug/Kg	08/15/08		MH	SW 8082
PCB-1254	ND	330	ug/Kg	08/15/08		MH	SW 8082
PCB-1260	ND	330	ug/Kg	08/15/08		MH	SW 8082
PCB-1262	ND	330	ug/Kg	08/15/08		MH	SW 8082
PCB-1268	ND	330	ug/Kg	08/15/08		MH	SW 8082
QA/QC Surrogates							
% DCBP	89		%	08/15/08		MH	SW 8082
% TCMX	87		%	08/15/08		MH	SW 8082

Comments:

If there are any questions regarding this data, please call Phoenix Client Services at extension 200.
ND=Not detected BDL=Below Detection Level RL=Reporting Level

Phyllis Shiller

Phyllis Shiller, Laboratory Director
August 19, 2008

PHOENIX
Environmental Laboratories, Inc.
587 East Middle Turnpike, P.O.Box 370, Manchester, CT 06040
Tel. (860) 645-1102 Fax (860) 645-0823

ACCREDITED IN ACCORDANCE WITH nelac NY # 11301

Analysis Report

August 19, 2008

FOR: Attn: Ms. Rhonda Kay
The Johnson Company
100 State Street #600
Montpelier, VT 05602

Sample Information		Custody Information		Date	Time
Matrix:	SOLID	Collected by:		08/07/08	11:12
Location Code:	JOHNSON	Received by:	LB	08/12/08	10:15
Rush Request:		Analyzed by:	see "By" below		
P.O.#:	1-1470-13				

Laboratory Data

SDG I.D.: GAQ60625
Phoenix I.D.: AQ60659

Client ID: FONDA GROUP FACILITY WH-5

Parameter	Result	RL	Units	Date	Time	By	Reference
Percent Solid	100	1	%	08/12/08		LB	E160.3
Soil Extraction for PCB	Completed			08/12/08		JI/K	SW3540
Polychlorinated Biphenyls							
PCB-1016	ND	330	ug/Kg	08/15/08		MH	SW 8082
PCB-1221	ND	330	ug/Kg	08/15/08		MH	SW 8082
PCB-1232	ND	330	ug/Kg	08/15/08		MH	SW 8082
PCB-1242	ND	330	ug/Kg	08/15/08		MH	SW 8082
PCB-1248	ND	330	ug/Kg	08/15/08		MH	SW 8082
PCB-1254	ND	330	ug/Kg	08/15/08		MH	SW 8082
PCB-1260	ND	330	ug/Kg	08/15/08		MH	SW 8082
PCB-1262	ND	330	ug/Kg	08/15/08		MH	SW 8082
PCB-1268	ND	330	ug/Kg	08/15/08		MH	SW 8082
QA/QC Surrogates							
% DCBP	86		%	08/15/08		MH	SW 8082
% TCMX	84		%	08/15/08		MH	SW 8082

Comments:

If there are any questions regarding this data, please call Phoenix Client Services at extension 200.
ND=Not detected BDL=Below Detection Level RL=Reporting Level

Phyllis Shiller

Phyllis Shiller, Laboratory Director
August 19, 2008

PHOENIX
Environmental Laboratories, Inc.
587 East Middle Turnpike, P.O.Box 370, Manchester, CT 06040
Tel. (860) 645-1102 Fax (860) 645-0823

ACCREDITED IN ACCORDANCE WITH nelac
NY # 11301

Analysis Report

August 19, 2008

FOR: Attn: Ms. Rhonda Kay
The Johnson Company
100 State Street #600
Montpelier, VT 05602

Sample Information		Custody Information		Date	Time
Matrix:	SOLID	Collected by:		08/07/08	11:19
Location Code:	JOHNSON	Received by:	LB	08/12/08	10:15
Rush Request:		Analyzed by:	see "By" below		
P.O.#:	1-1470-13				

Laboratory Data

SDG I.D.: GAQ60625
Phoenix I.D.: AQ60660

Client ID: FONDA GROUP FACILITY WH-6

Parameter	Result	RL	Units	Date	Time	By	Reference
Percent Solid	100	1	%	08/12/08		LB	E160.3
Soil Extraction for PCB	Completed			08/12/08		JI/K	SW3540
Polychlorinated Biphenyls							
PCB-1016	ND	320	ug/Kg	08/15/08		MH	SW 8082
PCB-1221	ND	320	ug/Kg	08/15/08		MH	SW 8082
PCB-1232	ND	320	ug/Kg	08/15/08		MH	SW 8082
PCB-1242	ND	320	ug/Kg	08/15/08		MH	SW 8082
PCB-1248	ND	320	ug/Kg	08/15/08		MH	SW 8082
PCB-1254	ND	320	ug/Kg	08/15/08		MH	SW 8082
PCB-1260	ND	320	ug/Kg	08/15/08		MH	SW 8082
PCB-1262	ND	320	ug/Kg	08/15/08		MH	SW 8082
PCB-1268	ND	320	ug/Kg	08/15/08		MH	SW 8082
QA/QC Surrogates							
% DCBP	130		%	08/15/08		MH	SW 8082
% TCMX	104		%	08/15/08		MH	SW 8082

Comments:

If there are any questions regarding this data, please call Phoenix Client Services at extension 200.
ND=Not detected BDL=Below Detection Level RL=Reporting Level

Phyllis Shiller

Phyllis Shiller, Laboratory Director
August 19, 2008

PHOENIX
Environmental Laboratories, Inc.
587 East Middle Turnpike, P.O.Box 370, Manchester, CT 06040
Tel. (860) 645-1102 Fax (860) 645-0823

ACCREDITED IN ACCORDANCE WITH nelac NY # 11301

Analysis Report

August 19, 2008

FOR: Attn: Ms. Rhonda Kay
The Johnson Company
100 State Street #600
Montpelier, VT 05602

Sample Information		Custody Information		Date	Time
Matrix:	SOLID	Collected by:		08/07/08	11:28
Location Code:	JOHNSON	Received by:	LB	08/12/08	10:15
Rush Request:		Analyzed by:	see "By" below		
P.O.#:	1-1470-13				

SDG I.D.: GAQ60625
Phoenix I.D.: AQ60661

Laboratory Data

Client ID: FONDA GROUP FACILITY WH-7

Parameter	Result	RL	Units	Date	Time	By	Reference
Percent Solid	100	1	%	08/12/08		LB	E160.3
Soil Extraction for PCB	Completed			08/12/08		JI/K	SW3540
Polychlorinated Biphenyls							
PCB-1016	ND	330	ug/Kg	08/15/08		MH	SW 8082
PCB-1221	ND	330	ug/Kg	08/15/08		MH	SW 8082
PCB-1232	ND	330	ug/Kg	08/15/08		MH	SW 8082
PCB-1242	ND	330	ug/Kg	08/15/08		MH	SW 8082
PCB-1248	ND	330	ug/Kg	08/15/08		MH	SW 8082
PCB-1254	*	330	ug/Kg	08/15/08		MH	SW 8082
PCB-1260	*	330	ug/Kg	08/15/08		MH	SW 8082
PCB-1262	ND	330	ug/Kg	08/15/08		MH	SW 8082
PCB-1268	ND	330	ug/Kg	08/15/08		MH	SW 8082
Total PCB's	1500	330	ug/Kg	08/15/08		MH	SW 8082
QA/QC Surrogates							
% DCBP	80		%	08/15/08		MH	SW 8082
% TCMX	80		%	08/15/08		MH	SW 8082

Comments:

* For PCBs, as per section 7.9.3, when multiple Aroclor's of PCBs are present and the aroclor is no longer recognizable, quantitation may be performed by using the total area of the PCB pattern to that of the acroclor it mostly resembles. The PCB pattern did not resemble any of the standards, but most closely resembles a mixture of the Aroclors 1254 and 1260.

If there are any questions regarding this data, please call Phoenix Client Services at extension 200.

ND=Not detected BDL=Below Detection Level RL=Reporting Level

Phyllis Shiller

Phyllis Shiller, Laboratory Director
August 19, 2008

PHOENIX
Environmental Laboratories, Inc.
587 East Middle Turnpike, P.O.Box 370, Manchester, CT 06040
Tel. (860) 645-1102 Fax (860) 645-0823

ACCREDITED IN ACCORDANCE WITH nelac NY # 11301

Analysis Report

August 19, 2008

FOR: Attn: Ms. Rhonda Kay
The Johnson Company
100 State Street #600
Montpelier, VT 05602

Sample Information		Custody Information		Date	Time
Matrix:	SOLID	Collected by:		08/07/08	11:38
Location Code:	JOHNSON	Received by:	LB	08/12/08	10:15
Rush Request:		Analyzed by:	see "By" below		
P.O.#:	1-1470-13				

SDG I.D.: GAQ60625
Phoenix I.D.: AQ60662

Laboratory Data

Client ID: FONDA GROUP FACILITY WH-8

Parameter	Result	RL	Units	Date	Time	By	Reference
Percent Solid	100	1	%	08/12/08		LB	E160.3
Soil Extraction for PCB	Completed			08/12/08		JI/K	SW3540
Polychlorinated Biphenyls							
PCB-1016	ND	330	ug/Kg	08/15/08		MH	SW 8082
PCB-1221	ND	330	ug/Kg	08/15/08		MH	SW 8082
PCB-1232	ND	330	ug/Kg	08/15/08		MH	SW 8082
PCB-1242	ND	330	ug/Kg	08/15/08		MH	SW 8082
PCB-1248	ND	330	ug/Kg	08/15/08		MH	SW 8082
PCB-1254	ND	330	ug/Kg	08/15/08		MH	SW 8082
PCB-1260	ND	330	ug/Kg	08/15/08		MH	SW 8082
PCB-1262	ND	330	ug/Kg	08/15/08		MH	SW 8082
PCB-1268	ND	330	ug/Kg	08/15/08		MH	SW 8082
QA/QC Surrogates							
% DCBP	Interference		%	08/15/08		MH	SW 8082
% TCMX	105		%	08/15/08		MH	SW 8082

Comments:

If there are any questions regarding this data, please call Phoenix Client Services at extension 200.
ND=Not detected BDL=Below Detection Level RL=Reporting Level

Phyllis Shiller, Laboratory Director
August 19, 2008

PHOENIX
Environmental Laboratories, Inc.
587 East Middle Turnpike, P.O.Box 370, Manchester, CT 06040
Tel. (860) 645-1102 Fax (860) 645-0823

ACCREDITED IN ACCORDANCE WITH nelac
NY # 11301

Analysis Report

August 19, 2008

FOR: Attn: Ms. Rhonda Kay
The Johnson Company
100 State Street #600
Montpelier, VT 05602

Sample Information		Custody Information		Date	Time
Matrix:	SOLID	Collected by:		08/07/08	11:45
Location Code:	JOHNSON	Received by:	LB	08/12/08	10:15
Rush Request:		Analyzed by:	see "By" below		
P.O.#:	1-1470-13				

Laboratory Data

SDG I.D.: GAQ60625
Phoenix I.D.: AQ60663

Client ID: FONDA GROUP FACILITY WH-9

Parameter	Result	RL	Units	Date	Time	By	Reference
Percent Solid	100	1	%	08/12/08		LB	E160.3
Soil Extraction for PCB	Completed			08/12/08		JI/K	SW3540
Polychlorinated Biphenyls							
PCB-1016	ND	330	ug/Kg	08/15/08		MH	SW 8082
PCB-1221	ND	330	ug/Kg	08/15/08		MH	SW 8082
PCB-1232	ND	330	ug/Kg	08/15/08		MH	SW 8082
PCB-1242	ND	330	ug/Kg	08/15/08		MH	SW 8082
PCB-1248	ND	330	ug/Kg	08/15/08		MH	SW 8082
PCB-1254	ND	330	ug/Kg	08/15/08		MH	SW 8082
PCB-1260	ND	330	ug/Kg	08/15/08		MH	SW 8082
PCB-1262	ND	330	ug/Kg	08/15/08		MH	SW 8082
PCB-1268	ND	330	ug/Kg	08/15/08		MH	SW 8082
QA/QC Surrogates							
% DCBP	90		%	08/15/08		MH	SW 8082
% TCMX	93		%	08/15/08		MH	SW 8082

Comments:

If there are any questions regarding this data, please call Phoenix Client Services at extension 200.
ND=Not detected BDL=Below Detection Level RL=Reporting Level

Phyllis Shiller, Laboratory Director
August 19, 2008

PHOENIX
Environmental Laboratories, Inc.
587 East Middle Turnpike, P.O.Box 370, Manchester, CT 06040
Tel. (860) 645-1102 Fax (860) 645-0823

ACCREDITED IN ACCORDANCE WITH nelac NY # 11301

Analysis Report

August 19, 2008

FOR: Attn: Ms. Rhonda Kay
The Johnson Company
100 State Street #600
Montpelier, VT 05602

Sample Information		Custody Information		Date	Time
Matrix:	SOLID	Collected by:		08/07/08	11:53
Location Code:	JOHNSON	Received by:	LB	08/12/08	10:15
Rush Request:		Analyzed by:	see "By" below		
P.O.#:	1-1470-13				

SDG I.D.: GAQ60625
Phoenix I.D.: AQ60664

Laboratory Data

Client ID: FONDA GROUP FACILITY WH-10

Parameter	Result	RL	Units	Date	Time	By	Reference
Percent Solid	100	1	%	08/12/08		LB	E160.3
Soil Extraction for PCB	Completed			08/12/08		JI/K	SW3540
Polychlorinated Biphenyls							
PCB-1016	ND	330	ug/Kg	08/15/08		MH	SW 8082
PCB-1221	ND	330	ug/Kg	08/15/08		MH	SW 8082
PCB-1232	ND	330	ug/Kg	08/15/08		MH	SW 8082
PCB-1242	ND	330	ug/Kg	08/15/08		MH	SW 8082
PCB-1248	ND	330	ug/Kg	08/15/08		MH	SW 8082
PCB-1254	*	330	ug/Kg	08/15/08		MH	SW 8082
PCB-1260	*	330	ug/Kg	08/15/08		MH	SW 8082
PCB-1262	ND	330	ug/Kg	08/15/08		MH	SW 8082
PCB-1268	ND	330	ug/Kg	08/15/08		MH	SW 8082
Total PCB's	420	330	ug/Kg	08/15/08		MH	SW 8082
QA/QC Surrogates							
% DCBP	78		%	08/15/08		MH	SW 8082
% TCMX	81		%	08/15/08		MH	SW 8082

Comments:

* For PCBs, as per section 7.9.3, when multiple Aroclor's of PCBs are present and the aroclor is no longer recognizable, quantitation may be performed by using the total area of the PCB pattern to that of the acroclor it mostly resembles. The PCB pattern did not resemble any of the standards, but most closely resembles a mixture of the Aroclors 1254 and 1260.

If there are any questions regarding this data, please call Phoenix Client Services at extension 200.

ND=Not detected BDL=Below Detection Level RL=Reporting Level

Phyllis Shiller

Phyllis Shiller, Laboratory Director
August 19, 2008

PHOENIX
Environmental Laboratories, Inc.
587 East Middle Turnpike, P.O.Box 370, Manchester, CT 06040
Tel. (860) 645-1102 Fax (860) 645-0823

ACCREDITED IN ACCORDANCE WITH nelac NY # 11301

Analysis Report

August 19, 2008

FOR: Attn: Ms. Rhonda Kay
The Johnson Company
100 State Street #600
Montpelier, VT 05602

Sample Information		Custody Information		Date	Time
Matrix:	SOLID	Collected by:		08/07/08	12:00
Location Code:	JOHNSON	Received by:	LB	08/12/08	10:15
Rush Request:		Analyzed by:	see "By" below		
P.O.#:	1-1470-13				

Laboratory Data

SDG I.D.: GAQ60625
Phoenix I.D.: AQ60665

Client ID: FONDA GROUP FACILITY WH-11

Parameter	Result	RL	Units	Date	Time	By	Reference
Percent Solid	100	1	%	08/12/08		LB	E160.3
Soil Extraction for PCB	Completed			08/13/08		I/K	SW3540
Polychlorinated Biphenyls							
PCB-1016	ND	330	ug/Kg	08/15/08		MH	SW 8082
PCB-1221	ND	330	ug/Kg	08/15/08		MH	SW 8082
PCB-1232	ND	330	ug/Kg	08/15/08		MH	SW 8082
PCB-1242	ND	330	ug/Kg	08/15/08		MH	SW 8082
PCB-1248	ND	330	ug/Kg	08/15/08		MH	SW 8082
PCB-1254	*	330	ug/Kg	08/15/08		MH	SW 8082
PCB-1260	*	330	ug/Kg	08/15/08		MH	SW 8082
PCB-1262	ND	330	ug/Kg	08/15/08		MH	SW 8082
PCB-1268	ND	330	ug/Kg	08/15/08		MH	SW 8082
Total PCB's	830	330	ug/Kg	08/15/08		MH	SW 8082
QA/QC Surrogates							
% DCBP	77		%	08/15/08		MH	SW 8082
% TCMX	80		%	08/15/08		MH	SW 8082

Comments:

* For PCBs, as per section 7.9.3, when multiple Aroclor's of PCBs are present and the aroclor is no longer recognizable, quantitation may be performed by using the total area of the PCB pattern to that of the acroclor it mostly resembles. The PCB pattern did not resemble any of the standards, but most closely resembles a mixture of the Aroclors 1254 and 1260.

If there are any questions regarding this data, please call Phoenix Client Services at extension 200.

ND=Not detected BDL=Below Detection Level RL=Reporting Level

Phyllis Shiller

Phyllis Shiller, Laboratory Director
August 19, 2008

PHOENIX
Environmental Laboratories, Inc.
587 East Middle Turnpike, P.O.Box 370, Manchester, CT 06040
Tel. (860) 645-1102 Fax (860) 645-0823

ACCREDITED IN ACCORDANCE WITH nelac NY # 11301

Analysis Report

August 19, 2008

FOR: Attn: Ms. Rhonda Kay
The Johnson Company
100 State Street #600
Montpelier, VT 05602

Sample Information		Custody Information		Date	Time
Matrix:	SOLID	Collected by:		08/07/08	12:07
Location Code:	JOHNSON	Received by:	LB	08/12/08	10:15
Rush Request:		Analyzed by:	see "By" below		
P.O.#:	1-1470-13				

SDG I.D.: GAQ60625
Phoenix I.D.: AQ60666

Laboratory Data

Client ID: FONDA GROUP FACILITY WH-12

Parameter	Result	RL	Units	Date	Time	By	Reference
Percent Solid	100	1	%	08/12/08		LB	E160.3
Soil Extraction for PCB	Completed			08/13/08		I/K	SW3540
Polychlorinated Biphenyls							
PCB-1016	ND	330	ug/Kg	08/15/08		MH	SW 8082
PCB-1221	ND	330	ug/Kg	08/15/08		MH	SW 8082
PCB-1232	ND	330	ug/Kg	08/15/08		MH	SW 8082
PCB-1242	ND	330	ug/Kg	08/15/08		MH	SW 8082
PCB-1248	ND	330	ug/Kg	08/15/08		MH	SW 8082
PCB-1254	*	330	ug/Kg	08/15/08		MH	SW 8082
PCB-1260	*	330	ug/Kg	08/15/08		MH	SW 8082
PCB-1262	ND	330	ug/Kg	08/15/08		MH	SW 8082
PCB-1268	ND	330	ug/Kg	08/15/08		MH	SW 8082
Total PCB's	350	330	ug/Kg	08/15/08		MH	SW 8082
QA/QC Surrogates							
% DCBP	82		%	08/15/08		MH	SW 8082
% TCMX	81		%	08/15/08		MH	SW 8082

Comments:

* For PCBs, as per section 7.9.3, when multiple Aroclor's of PCBs are present and the aroclor is no longer recognizable, quantitation may be performed by using the total area of the PCB pattern to that of the acroclor it mostly resembles. The PCB pattern did not resemble any of the standards, but most closely resembles a mixture of the Aroclors 1254 and 1260.

If there are any questions regarding this data, please call Phoenix Client Services at extension 200.

ND=Not detected BDL=Below Detection Level RL=Reporting Level

Phyllis Shiller

Phyllis Shiller, Laboratory Director
August 19, 2008

PHOENIX
Environmental Laboratories, Inc.
587 East Middle Turnpike, P.O.Box 370, Manchester, CT 06040
Tel. (860) 645-1102 Fax (860) 645-0823

ACCREDITED IN ACCORDANCE WITH nelac NY # 11301

Analysis Report

August 19, 2008

FOR: Attn: Ms. Rhonda Kay
The Johnson Company
100 State Street #600
Montpelier, VT 05602

Sample Information		Custody Information		Date	Time
Matrix:	SOLID	Collected by:		08/07/08	12:50
Location Code:	JOHNSON	Received by:	LB	08/12/08	10:15
Rush Request:		Analyzed by:	see "By" below		
P.O.#:	1-1470-13				

SDG I.D.: GAQ60625
Phoenix I.D.: AQ60667

Laboratory Data

Client ID: FONDA GROUP FACILITY WH-13

Parameter	Result	RL	Units	Date	Time	By	Reference
Percent Solid	100	1	%	08/12/08		LB	E160.3
Soil Extraction for PCB	Completed			08/13/08		I/K	SW3540
Polychlorinated Biphenyls							
PCB-1016	ND	330	ug/Kg	08/15/08		MH	SW 8082
PCB-1221	ND	330	ug/Kg	08/15/08		MH	SW 8082
PCB-1232	ND	330	ug/Kg	08/15/08		MH	SW 8082
PCB-1242	ND	330	ug/Kg	08/15/08		MH	SW 8082
PCB-1248	ND	330	ug/Kg	08/15/08		MH	SW 8082
PCB-1254	*	330	ug/Kg	08/15/08		MH	SW 8082
PCB-1260	*	330	ug/Kg	08/15/08		MH	SW 8082
PCB-1262	ND	330	ug/Kg	08/15/08		MH	SW 8082
PCB-1268	ND	330	ug/Kg	08/15/08		MH	SW 8082
Total PCB's	370	330	ug/Kg	08/15/08		MH	SW 8082
QA/QC Surrogates							
% DCBP	82		%	08/15/08		MH	SW 8082
% TCMX	81		%	08/15/08		MH	SW 8082

Comments:

* For PCBs, as per section 7.9.3, when multiple Aroclor's of PCBs are present and the aroclor is no longer recognizable, quantitation may be performed by using the total area of the PCB pattern to that of the acroclor it mostly resembles. The PCB pattern did not resemble any of the standards, but most closely resembles a mixture of the Aroclors 1254 and 1260.

If there are any questions regarding this data, please call Phoenix Client Services at extension 200.

ND=Not detected BDL=Below Detection Level RL=Reporting Level

Phyllis Shiller

Phyllis Shiller, Laboratory Director
August 19, 2008

PHOENIX
Environmental Laboratories, Inc.
587 East Middle Turnpike, P.O.Box 370, Manchester, CT 06040
Tel. (860) 645-1102 Fax (860) 645-0823

ACCREDITED IN ACCORDANCE WITH nelac
NY # 11301

Analysis Report

August 19, 2008

FOR: Attn: Ms. Rhonda Kay
The Johnson Company
100 State Street #600
Montpelier, VT 05602

Sample Information		Custody Information		Date	Time
Matrix:	SOLID	Collected by:		08/07/08	13:15
Location Code:	JOHNSON	Received by:	LB	08/12/08	10:15
Rush Request:		Analyzed by:	see "By" below		
P.O.#:	1-1470-13				

SDG I.D.: GAQ60625
Phoenix I.D.: AQ60668

Laboratory Data

Client ID: FONDA GROUP FACILITY WH-14

Parameter	Result	RL	Units	Date	Time	By	Reference
Percent Solid	100	1	%	08/12/08		LB	E160.3
Soil Extraction for PCB	Completed			08/13/08		I/K	SW3540
Polychlorinated Biphenyls							
PCB-1016	ND	330	ug/Kg	08/15/08		MH	SW 8082
PCB-1221	ND	330	ug/Kg	08/15/08		MH	SW 8082
PCB-1232	ND	330	ug/Kg	08/15/08		MH	SW 8082
PCB-1242	ND	330	ug/Kg	08/15/08		MH	SW 8082
PCB-1248	ND	330	ug/Kg	08/15/08		MH	SW 8082
PCB-1254	*	330	ug/Kg	08/15/08		MH	SW 8082
PCB-1260	*	330	ug/Kg	08/15/08		MH	SW 8082
PCB-1262	ND	330	ug/Kg	08/15/08		MH	SW 8082
PCB-1268	ND	330	ug/Kg	08/15/08		MH	SW 8082
Total PCB's	2600	330	ug/Kg	08/15/08		MH	SW 8082
QA/QC Surrogates							
% DCBP	77		%	08/15/08		MH	SW 8082
% TCMX	76		%	08/15/08		MH	SW 8082

Comments:

* For PCBs, as per section 7.9.3, when multiple Aroclor's of PCBs are present and the aroclor is no longer recognizable, quantitation may be performed by using the total area of the PCB pattern to that of the acroclor it mostly resembles. The PCB pattern did not resemble any of the standards, but most closely resembles a mixture of the Aroclors 1254 and 1260.

If there are any questions regarding this data, please call Phoenix Client Services at extension 200.

ND=Not detected BDL=Below Detection Level RL=Reporting Level

Phyllis Shiller, Laboratory Director
August 19, 2008

PHOENIX
Environmental Laboratories, Inc.
587 East Middle Turnpike, P.O.Box 370, Manchester, CT 06040
Tel. (860) 645-1102 Fax (860) 645-0823

ACCREDITED IN ACCORDANCE WITH nelac NY # 11301

Analysis Report

August 19, 2008

FOR: Attn: Ms. Rhonda Kay
The Johnson Company
100 State Street #600
Montpelier, VT 05602

Sample Information		Custody Information		Date	Time
Matrix:	SOLID	Collected by:		08/07/08	13:27
Location Code:	JOHNSON	Received by:	LB	08/12/08	10:15
Rush Request:		Analyzed by:	see "By" below		
P.O.#:	1-1470-13				

SDG I.D.: GAQ60625
Phoenix I.D.: AQ60669

Laboratory Data

Client ID: FONDA GROUP FACILITY WH-15

Parameter	Result	RL	Units	Date	Time	By	Reference
Percent Solid	100	1	%	08/12/08		LB	E160.3
Soil Extraction for PCB	Completed			08/13/08		I/K	SW3540
Polychlorinated Biphenyls							
PCB-1016	ND	330	ug/Kg	08/15/08		MH	SW 8082
PCB-1221	ND	330	ug/Kg	08/15/08		MH	SW 8082
PCB-1232	ND	330	ug/Kg	08/15/08		MH	SW 8082
PCB-1242	ND	330	ug/Kg	08/15/08		MH	SW 8082
PCB-1248	ND	330	ug/Kg	08/15/08		MH	SW 8082
PCB-1254	*	330	ug/Kg	08/15/08		MH	SW 8082
PCB-1260	*	330	ug/Kg	08/15/08		MH	SW 8082
PCB-1262	ND	330	ug/Kg	08/15/08		MH	SW 8082
PCB-1268	ND	330	ug/Kg	08/15/08		MH	SW 8082
Total PCB's	3000	330	ug/Kg	08/15/08		MH	SW 8082
QA/QC Surrogates							
% DCBP	92		%	08/15/08		MH	SW 8082
% TCMX	83		%	08/15/08		MH	SW 8082

Comments:

* For PCBs, as per section 7.9.3, when multiple Aroclor's of PCBs are present and the aroclor is no longer recognizable, quantitation may be performed by using the total area of the PCB pattern to that of the acroclor it mostly resembles. The PCB pattern did not resemble any of the standards, but most closely resembles a mixture of the Aroclors 1254 and 1260.

If there are any questions regarding this data, please call Phoenix Client Services at extension 200.

ND=Not detected BDL=Below Detection Level RL=Reporting Level

Phyllis Shiller

Phyllis Shiller, Laboratory Director
August 19, 2008

PHOENIX
Environmental Laboratories, Inc.
587 East Middle Turnpike, P.O.Box 370, Manchester, CT 06040
Tel. (860) 645-1102 Fax (860) 645-0823

ACCREDITED IN ACCORDANCE WITH nelac
NY # 11301

Analysis Report

August 19, 2008

FOR: Attn: Ms. Rhonda Kay
The Johnson Company
100 State Street #600
Montpelier, VT 05602

Sample Information		Custody Information		Date	Time
Matrix:	SOLID	Collected by:		08/07/08	13:31
Location Code:	JOHNSON	Received by:	LB	08/12/08	10:15
Rush Request:		Analyzed by:	see "By" below		
P.O.#:	1-1470-13				

Laboratory Data

SDG I.D.: GAQ60625
Phoenix I.D.: AQ60670

Client ID: FONDA GROUP FACILITY WH-16

Parameter	Result	RL	Units	Date	Time	By	Reference
Percent Solid	100	1	%	08/12/08		LB	E160.3
Soil Extraction for PCB	Completed			08/13/08		I/K	SW3540
Polychlorinated Biphenyls							
PCB-1016	ND	320	ug/Kg	08/15/08		MH	SW 8082
PCB-1221	ND	320	ug/Kg	08/15/08		MH	SW 8082
PCB-1232	ND	320	ug/Kg	08/15/08		MH	SW 8082
PCB-1242	ND	320	ug/Kg	08/15/08		MH	SW 8082
PCB-1248	ND	320	ug/Kg	08/15/08		MH	SW 8082
PCB-1254	*	320	ug/Kg	08/15/08		MH	SW 8082
PCB-1260	*	320	ug/Kg	08/15/08		MH	SW 8082
PCB-1262	ND	320	ug/Kg	08/15/08		MH	SW 8082
PCB-1268	ND	320	ug/Kg	08/15/08		MH	SW 8082
Total PCB's	1700	320	ug/Kg	08/15/08		MH	SW 8082
QA/QC Surrogates							
% DCBP	90		%	08/15/08		MH	SW 8082
% TCMX	78		%	08/15/08		MH	SW 8082

Comments:

* For PCBs, as per section 7.9.3, when multiple Aroclor's of PCBs are present and the aroclor is no longer recognizable, quantitation may be performed by using the total area of the PCB pattern to that of the acroclor it mostly resembles. The PCB pattern did not resemble any of the standards, but most closely resembles a mixture of the Aroclors 1254 and 1260.

If there are any questions regarding this data, please call Phoenix Client Services at extension 200.

ND=Not detected BDL=Below Detection Level RL=Reporting Level

Phyllis Shiller

Phyllis Shiller, Laboratory Director
August 19, 2008

PHOENIX
Environmental Laboratories, Inc.
587 East Middle Turnpike, P.O.Box 370, Manchester, CT 06040
Tel. (860) 645-1102 Fax (860) 645-0823

ACCREDITED IN ACCORDANCE WITH nelac
NY # 11301

Analysis Report

August 19, 2008

FOR: Attn: Ms. Rhonda Kay
The Johnson Company
100 State Street #600
Montpelier, VT 05602

Sample Information		Custody Information		Date	Time
Matrix:	SOLID	Collected by:		08/07/08	13:36
Location Code:	JOHNSON	Received by:	LB	08/12/08	10:15
Rush Request:		Analyzed by:	see "By" below		
P.O.#:	1-1470-13				

Laboratory Data

SDG I.D.: GAQ60625
Phoenix I.D.: AQ60671

Client ID: FONDA GROUP FACILITY WH-17

Parameter	Result	RL	Units	Date	Time	By	Reference
Percent Solid	100	1	%	08/12/08		LB	E160.3
Soil Extraction for PCB	Completed			08/13/08		I/K	SW3540
Polychlorinated Biphenyls							
PCB-1016	ND	330	ug/Kg	08/15/08		MH	SW 8082
PCB-1221	ND	330	ug/Kg	08/15/08		MH	SW 8082
PCB-1232	ND	330	ug/Kg	08/15/08		MH	SW 8082
PCB-1242	ND	330	ug/Kg	08/15/08		MH	SW 8082
PCB-1248	ND	330	ug/Kg	08/15/08		MH	SW 8082
PCB-1254	*	330	ug/Kg	08/15/08		MH	SW 8082
PCB-1260	*	330	ug/Kg	08/15/08		MH	SW 8082
PCB-1262	ND	330	ug/Kg	08/15/08		MH	SW 8082
PCB-1268	ND	330	ug/Kg	08/15/08		MH	SW 8082
Total PCB's	1700	330	ug/Kg	08/15/08		MH	SW 8082
QA/QC Surrogates							
% DCBP	88		%	08/15/08		MH	SW 8082
% TCMX	82		%	08/15/08		MH	SW 8082

Comments:

* For PCBs, as per section 7.9.3, when multiple Aroclor's of PCBs are present and the aroclor is no longer recognizable, quantitation may be performed by using the total area of the PCB pattern to that of the acroclor it mostly resembles. The PCB pattern did not resemble any of the standards, but most closely resembles a mixture of the Aroclors 1254 and 1260.

If there are any questions regarding this data, please call Phoenix Client Services at extension 200.

ND=Not detected BDL=Below Detection Level RL=Reporting Level

Phyllis Shiller

Phyllis Shiller, Laboratory Director
August 19, 2008

PHOENIX
Environmental Laboratories, Inc.
587 East Middle Turnpike, P.O.Box 370, Manchester, CT 06040
Tel. (860) 645-1102 Fax (860) 645-0823

ACCREDITED IN ACCORDANCE WITH nelac
NY # 11301

Analysis Report

August 19, 2008

FOR: Attn: Ms. Rhonda Kay
The Johnson Company
100 State Street #600
Montpelier, VT 05602

Sample Information		Custody Information		Date	Time
Matrix:	SOLID	Collected by:		08/07/08	13:40
Location Code:	JOHNSON	Received by:	LB	08/12/08	10:15
Rush Request:		Analyzed by:	see "By" below		
P.O.#:	1-1470-13				

Laboratory Data

SDG I.D.: GAQ60625
Phoenix I.D.: AQ60672

Client ID: FONDA GROUP FACILITY WH-18

Parameter	Result	RL	Units	Date	Time	By	Reference
Percent Solid	100	1	%	08/12/08		LB	E160.3
Soil Extraction for PCB	Completed			08/13/08		I/K	SW3540
Polychlorinated Biphenyls							
PCB-1016	ND	330	ug/Kg	08/15/08		MH	SW 8082
PCB-1221	ND	330	ug/Kg	08/15/08		MH	SW 8082
PCB-1232	ND	330	ug/Kg	08/15/08		MH	SW 8082
PCB-1242	ND	330	ug/Kg	08/15/08		MH	SW 8082
PCB-1248	ND	330	ug/Kg	08/15/08		MH	SW 8082
PCB-1254	*	330	ug/Kg	08/15/08		MH	SW 8082
PCB-1260	*	330	ug/Kg	08/15/08		MH	SW 8082
PCB-1262	ND	330	ug/Kg	08/15/08		MH	SW 8082
PCB-1268	ND	330	ug/Kg	08/15/08		MH	SW 8082
Total PCB's	1700	330	ug/Kg	08/15/08		MH	SW 8082
QA/QC Surrogates							
% DCBP	87		%	08/15/08		MH	SW 8082
% TCMX	80		%	08/15/08		MH	SW 8082

Comments:

* For PCBs, as per section 7.9.3, when multiple Aroclor's of PCBs are present and the aroclor is no longer recognizable, quantitation may be performed by using the total area of the PCB pattern to that of the acroclor it mostly resembles. The PCB pattern did not resemble any of the standards, but most closely resembles a mixture of the Aroclors 1254 and 1260.

If there are any questions regarding this data, please call Phoenix Client Services at extension 200.

ND=Not detected BDL=Below Detection Level RL=Reporting Level

Phyllis Shiller

Phyllis Shiller, Laboratory Director
August 19, 2008

PHOENIX
Environmental Laboratories, Inc.
587 East Middle Turnpike, P.O.Box 370, Manchester, CT 06040
Tel. (860) 645-1102 Fax (860) 645-0823

ACCREDITED IN ACCORDANCE WITH nelac
NY # 11301

Analysis Report

August 19, 2008

FOR: Attn: Ms. Rhonda Kay
The Johnson Company
100 State Street #600
Montpelier, VT 05602

Sample Information		Custody Information		Date	Time
Matrix:	SOLID	Collected by:		08/07/08	13:45
Location Code:	JOHNSON	Received by:	LB	08/12/08	10:15
Rush Request:		Analyzed by:	see "By" below		
P.O.#:	1-1470-13				

Laboratory Data

SDG I.D.: GAQ60625
Phoenix I.D.: AQ60673

Client ID: FONDA GROUP FACILITY WH-19

Parameter	Result	RL	Units	Date	Time	By	Reference
Percent Solid	100	1	%	08/12/08		LB	E160.3
Soil Extraction for PCB	Completed			08/13/08		I/K	SW3540
Polychlorinated Biphenyls							
PCB-1016	ND	320	ug/Kg	08/15/08		MH	SW 8082
PCB-1221	ND	320	ug/Kg	08/15/08		MH	SW 8082
PCB-1232	ND	320	ug/Kg	08/15/08		MH	SW 8082
PCB-1242	ND	320	ug/Kg	08/15/08		MH	SW 8082
PCB-1248	ND	320	ug/Kg	08/15/08		MH	SW 8082
PCB-1254	*	320	ug/Kg	08/15/08		MH	SW 8082
PCB-1260	*	320	ug/Kg	08/15/08		MH	SW 8082
PCB-1262	ND	320	ug/Kg	08/15/08		MH	SW 8082
PCB-1268	ND	320	ug/Kg	08/15/08		MH	SW 8082
Total PCB's	1700	320	ug/Kg	08/15/08		MH	SW 8082
QA/QC Surrogates							
% DCBP	83		%	08/15/08		MH	SW 8082
% TCMX	81		%	08/15/08		MH	SW 8082

Comments:

* For PCBs, as per section 7.9.3, when multiple Aroclor's of PCBs are present and the aroclor is no longer recognizable, quantitation may be performed by using the total area of the PCB pattern to that of the acroclor it mostly resembles. The PCB pattern did not resemble any of the standards, but most closely resembles a mixture of the Aroclors 1254 and 1260.

If there are any questions regarding this data, please call Phoenix Client Services at extension 200.

ND=Not detected BDL=Below Detection Level RL=Reporting Level

Phyllis Shiller

Phyllis Shiller, Laboratory Director
August 19, 2008

PHOENIX
Environmental Laboratories, Inc.
587 East Middle Turnpike, P.O.Box 370, Manchester, CT 06040
Tel. (860) 645-1102 Fax (860) 645-0823

ACCREDITED IN ACCORDANCE WITH nelac
NY # 11301

Analysis Report

August 19, 2008

FOR: Attn: Ms. Rhonda Kay
The Johnson Company
100 State Street #600
Montpelier, VT 05602

Sample Information		Custody Information		Date	Time
Matrix:	SOLID	Collected by:		08/07/08	13:50
Location Code:	JOHNSON	Received by:	LB	08/12/08	10:15
Rush Request:		Analyzed by:	see "By" below		
P.O.#:	1-1470-13				

Laboratory Data

SDG I.D.: GAQ60625
Phoenix I.D.: AQ60674

Client ID: FONDA GROUP FACILITY WH-20

Parameter	Result	RL	Units	Date	Time	By	Reference
Percent Solid	100	1	%	08/12/08		LB	E160.3
Soil Extraction for PCB	Completed			08/13/08		I/K	SW3540
Polychlorinated Biphenyls							
PCB-1016	ND	330	ug/Kg	08/15/08		MH	SW 8082
PCB-1221	ND	330	ug/Kg	08/15/08		MH	SW 8082
PCB-1232	ND	330	ug/Kg	08/15/08		MH	SW 8082
PCB-1242	ND	330	ug/Kg	08/15/08		MH	SW 8082
PCB-1248	ND	330	ug/Kg	08/15/08		MH	SW 8082
PCB-1254	*	330	ug/Kg	08/15/08		MH	SW 8082
PCB-1260	*	330	ug/Kg	08/15/08		MH	SW 8082
PCB-1262	ND	330	ug/Kg	08/15/08		MH	SW 8082
PCB-1268	ND	330	ug/Kg	08/15/08		MH	SW 8082
Total PCB's	1800	330	ug/Kg	08/15/08		MH	SW 8082
QA/QC Surrogates							
% DCBP	74		%	08/15/08		MH	SW 8082
% TCMX	82		%	08/15/08		MH	SW 8082

Comments:

* For PCBs, as per section 7.9.3, when multiple Aroclor's of PCBs are present and the aroclor is no longer recognizable, quantitation may be performed by using the total area of the PCB pattern to that of the acroclor it mostly resembles. The PCB pattern did not resemble any of the standards, but most closely resembles a mixture of the Aroclors 1254 and 1260.

If there are any questions regarding this data, please call Phoenix Client Services at extension 200.

ND=Not detected BDL=Below Detection Level RL=Reporting Level

Phyllis Shiller

Phyllis Shiller, Laboratory Director
August 19, 2008

PHOENIX
Environmental Laboratories, Inc.
587 East Middle Turnpike, P.O.Box 370, Manchester, CT 06040
Tel. (860) 645-1102 Fax (860) 645-0823

ACCREDITED IN ACCORDANCE WITH nelac NY # 11301

Analysis Report

August 19, 2008

FOR: Attn: Ms. Rhonda Kay
The Johnson Company
100 State Street #600
Montpelier, VT 05602

Sample Information		Custody Information		Date	Time
Matrix:	SOLID	Collected by:		08/07/08	13:56
Location Code:	JOHNSON	Received by:	LB	08/12/08	10:15
Rush Request:		Analyzed by:	see "By" below		
P.O.#:	1-1470-13				

Laboratory Data

SDG I.D.: GAQ60625
Phoenix I.D.: AQ60675

Client ID: FONDA GROUP FACILITY WH-21

Parameter	Result	RL	Units	Date	Time	By	Reference
Percent Solid	100	1	%	08/12/08		LB	E160.3
Soil Extraction for PCB	Completed			08/13/08		I/K	SW3540
Polychlorinated Biphenyls							
PCB-1016	ND	330	ug/Kg	08/15/08		MH	SW 8082
PCB-1221	ND	330	ug/Kg	08/15/08		MH	SW 8082
PCB-1232	ND	330	ug/Kg	08/15/08		MH	SW 8082
PCB-1242	ND	330	ug/Kg	08/15/08		MH	SW 8082
PCB-1248	ND	330	ug/Kg	08/15/08		MH	SW 8082
PCB-1254	*	330	ug/Kg	08/15/08		MH	SW 8082
PCB-1260	*	330	ug/Kg	08/15/08		MH	SW 8082
PCB-1262	ND	330	ug/Kg	08/15/08		MH	SW 8082
PCB-1268	ND	330	ug/Kg	08/15/08		MH	SW 8082
Total PCB's	2400	330	ug/Kg	08/15/08		MH	SW 8082
QA/QC Surrogates							
% DCBP	77		%	08/15/08		MH	SW 8082
% TCMX	82		%	08/15/08		MH	SW 8082

Comments:

* For PCBs, as per section 7.9.3, when multiple Aroclor's of PCBs are present and the aroclor is no longer recognizable, quantitation may be performed by using the total area of the PCB pattern to that of the acroclor it mostly resembles. The PCB pattern did not resemble any of the standards, but most closely resembles a mixture of the Aroclors 1254 and 1260.

If there are any questions regarding this data, please call Phoenix Client Services at extension 200.

ND=Not detected BDL=Below Detection Level RL=Reporting Level

Phyllis Shiller, Laboratory Director
August 19, 2008

PHOENIX
Environmental Laboratories, Inc.
587 East Middle Turnpike, P.O.Box 370, Manchester, CT 06040
Tel. (860) 645-1102 Fax (860) 645-0823

ACCREDITED IN ACCORDANCE WITH nelac NY # 11301

Analysis Report

August 19, 2008

FOR: Attn: Ms. Rhonda Kay
The Johnson Company
100 State Street #600
Montpelier, VT 05602

Sample Information		Custody Information		Date	Time
Matrix:	SOLID	Collected by:		08/07/08	14:00
Location Code:	JOHNSON	Received by:	LB	08/12/08	10:15
Rush Request:		Analyzed by:	see "By" below		
P.O.#:	1-1470-13				

SDG I.D.: GAQ60625
Phoenix I.D.: AQ60676

Laboratory Data

Client ID: FONDA GROUP FACILITY WH-22

Parameter	Result	RL	Units	Date	Time	By	Reference
Percent Solid	100	1	%	08/12/08		LB	E160.3
Soil Extraction for PCB	Completed			08/13/08		I/K	SW3540
Polychlorinated Biphenyls							
PCB-1016	ND	330	ug/Kg	08/15/08		MH	SW 8082
PCB-1221	ND	330	ug/Kg	08/15/08		MH	SW 8082
PCB-1232	ND	330	ug/Kg	08/15/08		MH	SW 8082
PCB-1242	ND	330	ug/Kg	08/15/08		MH	SW 8082
PCB-1248	ND	330	ug/Kg	08/15/08		MH	SW 8082
PCB-1254	*	330	ug/Kg	08/15/08		MH	SW 8082
PCB-1260	*	330	ug/Kg	08/15/08		MH	SW 8082
PCB-1262	ND	330	ug/Kg	08/15/08		MH	SW 8082
PCB-1268	ND	330	ug/Kg	08/15/08		MH	SW 8082
Total PCB's	2800	330	ug/Kg	08/15/08		MH	SW 8082
QA/QC Surrogates							
% DCBP	79		%	08/15/08		MH	SW 8082
% TCMX	90		%	08/15/08		MH	SW 8082

Comments:

* For PCBs, as per section 7.9.3, when multiple Aroclor's of PCBs are present and the aroclor is no longer recognizable, quantitation may be performed by using the total area of the PCB pattern to that of the acroclor it mostly resembles. The PCB pattern did not resemble any of the standards, but most closely resembles a mixture of the Aroclors 1254 and 1260.

If there are any questions regarding this data, please call Phoenix Client Services at extension 200.

ND=Not detected BDL=Below Detection Level RL=Reporting Level

Phyllis Shiller

Phyllis Shiller, Laboratory Director
August 19, 2008

PHOENIX
Environmental Laboratories, Inc.
587 East Middle Turnpike, P.O.Box 370, Manchester, CT 06040
Tel. (860) 645-1102 Fax (860) 645-0823

ACCREDITED IN ACCORDANCE WITH nelac
NY # 11301

Analysis Report

August 19, 2008

FOR: Attn: Ms. Rhonda Kay
The Johnson Company
100 State Street #600
Montpelier, VT 05602

Sample Information		Custody Information		Date	Time
Matrix:	SOLID	Collected by:		08/07/08	14:05
Location Code:	JOHNSON	Received by:	LB	08/12/08	10:15
Rush Request:		Analyzed by:	see "By" below		
P.O.#:	1-1470-13				

SDG I.D.: GAQ60625
Phoenix I.D.: AQ60677

Laboratory Data

Client ID: FONDA GROUP FACILITY WH-23

Parameter	Result	RL	Units	Date	Time	By	Reference
Percent Solid	100	1	%	08/12/08		LB	E160.3
Soil Extraction for PCB	Completed			08/13/08		I/K	SW3540
Polychlorinated Biphenyls							
PCB-1016	ND	330	ug/Kg	08/15/08		MH	SW 8082
PCB-1221	ND	330	ug/Kg	08/15/08		MH	SW 8082
PCB-1232	ND	330	ug/Kg	08/15/08		MH	SW 8082
PCB-1242	ND	330	ug/Kg	08/15/08		MH	SW 8082
PCB-1248	ND	330	ug/Kg	08/15/08		MH	SW 8082
PCB-1254	*	330	ug/Kg	08/15/08		MH	SW 8082
PCB-1260	*	330	ug/Kg	08/15/08		MH	SW 8082
PCB-1262	ND	330	ug/Kg	08/15/08		MH	SW 8082
PCB-1268	ND	330	ug/Kg	08/15/08		MH	SW 8082
Total PCB's	1800	330	ug/Kg	08/15/08		MH	SW 8082
QA/QC Surrogates							
% DCBP	78		%	08/15/08		MH	SW 8082
% TCMX	91		%	08/15/08		MH	SW 8082

Comments:

* For PCBs, as per section 7.9.3, when multiple Aroclor's of PCBs are present and the aroclor is no longer recognizable, quantitation may be performed by using the total area of the PCB pattern to that of the acroclor it mostly resembles. The PCB pattern did not resemble any of the standards, but most closely resembles a mixture of the Aroclors 1254 and 1260.

If there are any questions regarding this data, please call Phoenix Client Services at extension 200.

ND=Not detected BDL=Below Detection Level RL=Reporting Level

Phyllis Shiller

Phyllis Shiller, Laboratory Director
August 19, 2008

PHOENIX
Environmental Laboratories, Inc.
587 East Middle Turnpike, P.O.Box 370, Manchester, CT 06040
Tel. (860) 645-1102 Fax (860) 645-0823

ACCREDITED IN ACCORDANCE WITH nelac NY # 11301

Analysis Report

August 19, 2008

FOR: Attn: Ms. Rhonda Kay
The Johnson Company
100 State Street #600
Montpelier, VT 05602

Sample Information		Custody Information		Date	Time
Matrix:	SOLID	Collected by:		08/07/08	14:14
Location Code:	JOHNSON	Received by:	LB	08/12/08	10:15
Rush Request:		Analyzed by:	see "By" below		
P.O.#:	1-1470-13				

SDG I.D.: GAQ60625
Phoenix I.D.: AQ60678

Laboratory Data

Client ID: FONDA GROUP FACILITY WH-24

Parameter	Result	RL	Units	Date	Time	By	Reference
Percent Solid	100	1	%	08/12/08		LB	E160.3
Soil Extraction for PCB	Completed			08/13/08		I/K	SW3540
Polychlorinated Biphenyls							
PCB-1016	ND	320	ug/Kg	08/15/08		MH	SW 8082
PCB-1221	ND	320	ug/Kg	08/15/08		MH	SW 8082
PCB-1232	ND	320	ug/Kg	08/15/08		MH	SW 8082
PCB-1242	ND	320	ug/Kg	08/15/08		MH	SW 8082
PCB-1248	ND	320	ug/Kg	08/15/08		MH	SW 8082
PCB-1254	*	320	ug/Kg	08/15/08		MH	SW 8082
PCB-1260	*	320	ug/Kg	08/15/08		MH	SW 8082
PCB-1262	ND	320	ug/Kg	08/15/08		MH	SW 8082
PCB-1268	ND	320	ug/Kg	08/15/08		MH	SW 8082
Total PCB's	2400	320	ug/Kg	08/15/08		MH	SW 8082
QA/QC Surrogates							
% DCBP	88		%	08/15/08		MH	SW 8082
% TCMX	85		%	08/15/08		MH	SW 8082

Comments:

* For PCBs, as per section 7.9.3, when multiple Aroclor's of PCBs are present and the aroclor is no longer recognizable, quantitation may be performed by using the total area of the PCB pattern to that of the acroclor it mostly resembles. The PCB pattern did not resemble any of the standards, but most closely resembles a mixture of the Aroclors 1254 and 1260.

If there are any questions regarding this data, please call Phoenix Client Services at extension 200.

ND=Not detected BDL=Below Detection Level RL=Reporting Level

Phyllis Shiller, Laboratory Director
August 19, 2008

PHOENIX
Environmental Laboratories, Inc.
587 East Middle Turnpike, P.O.Box 370, Manchester, CT 06040
Tel. (860) 645-1102 Fax (860) 645-0823

ACCREDITED IN ACCORDANCE WITH nelac
NY # 11301

Analysis Report

August 19, 2008

FOR: Attn: Ms. Rhonda Kay
The Johnson Company
100 State Street #600
Montpelier, VT 05602

Sample Information		Custody Information		Date	Time
Matrix:	SOLID	Collected by:		08/07/08	14:18
Location Code:	JOHNSON	Received by:	LB	08/12/08	10:15
Rush Request:		Analyzed by:	see "By" below		
P.O.#:	1-1470-13				

Laboratory Data

SDG I.D.: GAQ60625
Phoenix I.D.: AQ60679

Client ID: FONDA GROUP FACILITY WH-25

Parameter	Result	RL	Units	Date	Time	By	Reference
Percent Solid	100	1	%	08/12/08		LB	E160.3
Soil Extraction for PCB	Completed			08/13/08		I/K	SW3540
Polychlorinated Biphenyls							
PCB-1016	ND	330	ug/Kg	08/15/08		MH	SW 8082
PCB-1221	ND	330	ug/Kg	08/15/08		MH	SW 8082
PCB-1232	ND	330	ug/Kg	08/15/08		MH	SW 8082
PCB-1242	ND	330	ug/Kg	08/15/08		MH	SW 8082
PCB-1248	ND	330	ug/Kg	08/15/08		MH	SW 8082
PCB-1254	*	330	ug/Kg	08/15/08		MH	SW 8082
PCB-1260	*	330	ug/Kg	08/15/08		MH	SW 8082
PCB-1262	ND	330	ug/Kg	08/15/08		MH	SW 8082
PCB-1268	ND	330	ug/Kg	08/15/08		MH	SW 8082
Total PCB's	3400	330	ug/Kg	08/15/08		MH	SW 8082
QA/QC Surrogates							
% DCBP	87		%	08/15/08		MH	SW 8082
% TCMX	80		%	08/15/08		MH	SW 8082

Comments:

* For PCBs, as per section 7.9.3, when multiple Aroclor's of PCBs are present and the aroclor is no longer recognizable, quantitation may be performed by using the total area of the PCB pattern to that of the acroclor it mostly resembles. The PCB pattern did not resemble any of the standards, but most closely resembles a mixture of the Aroclors 1254 and 1260.

If there are any questions regarding this data, please call Phoenix Client Services at extension 200.

ND=Not detected BDL=Below Detection Level RL=Reporting Level

Phyllis Shiller, Laboratory Director
August 19, 2008

PHOENIX
Environmental Laboratories, Inc.
587 East Middle Turnpike, P.O.Box 370, Manchester, CT 06040
Tel. (860) 645-1102 Fax (860) 645-0823

ACCREDITED IN ACCORDANCE WITH nelac NY # 11301

Analysis Report

August 19, 2008

FOR: Attn: Ms. Rhonda Kay
The Johnson Company
100 State Street #600
Montpelier, VT 05602

Sample Information		Custody Information		Date	Time
Matrix:	SOLID	Collected by:		08/07/08	14:26
Location Code:	JOHNSON	Received by:	LB	08/12/08	10:15
Rush Request:		Analyzed by:	see "By" below		
P.O.#:	1-1470-13				

Laboratory Data

SDG I.D.: GAQ60625
Phoenix I.D.: AQ60680

Client ID: FONDA GROUP FACILITY WH-26

Parameter	Result	RL	Units	Date	Time	By	Reference
Percent Solid	100	1	%	08/12/08		LB	E160.3
Soil Extraction for PCB	Completed			08/13/08		I/K	SW3540
Polychlorinated Biphenyls							
PCB-1016	ND	330	ug/Kg	08/15/08		MH	SW 8082
PCB-1221	ND	330	ug/Kg	08/15/08		MH	SW 8082
PCB-1232	ND	330	ug/Kg	08/15/08		MH	SW 8082
PCB-1242	ND	330	ug/Kg	08/15/08		MH	SW 8082
PCB-1248	ND	330	ug/Kg	08/15/08		MH	SW 8082
PCB-1254	*	330	ug/Kg	08/15/08		MH	SW 8082
PCB-1260	*	330	ug/Kg	08/15/08		MH	SW 8082
PCB-1262	ND	330	ug/Kg	08/15/08		MH	SW 8082
PCB-1268	ND	330	ug/Kg	08/15/08		MH	SW 8082
Total PCB's	2000	330	ug/Kg	08/15/08		MH	SW 8082
QA/QC Surrogates							
% DCBP	77		%	08/15/08		MH	SW 8082
% TCMX	83		%	08/15/08		MH	SW 8082

Comments:

* For PCBs, as per section 7.9.3, when multiple Aroclor's of PCBs are present and the aroclor is no longer recognizable, quantitation may be performed by using the total area of the PCB pattern to that of the acroclor it mostly resembles. The PCB pattern did not resemble any of the standards, but most closely resembles a mixture of the Aroclors 1254 and 1260.

If there are any questions regarding this data, please call Phoenix Client Services at extension 200.

ND=Not detected BDL=Below Detection Level RL=Reporting Level

Phyllis Shiller, Laboratory Director
August 19, 2008

PHOENIX
Environmental Laboratories, Inc.
587 East Middle Turnpike, P.O.Box 370, Manchester, CT 06040
Tel. (860) 645-1102 Fax (860) 645-0823

ACCREDITED IN ACCORDANCE WITH nelac NY # 11301

Analysis Report

August 19, 2008

FOR: Attn: Ms. Rhonda Kay
The Johnson Company
100 State Street #600
Montpelier, VT 05602

Sample Information		Custody Information		Date	Time
Matrix:	SOLID	Collected by:		08/07/08	14:53
Location Code:	JOHNSON	Received by:	LB	08/12/08	10:15
Rush Request:		Analyzed by:	see "By" below		
P.O.#:	1-1470-13				

SDG I.D.: GAQ60625
Phoenix I.D.: AQ60681

Laboratory Data

Client ID: FONDA GROUP FACILITY WH-D-27

Parameter	Result	RL	Units	Date	Time	By	Reference
Percent Solid	100	1	%	08/12/08		LB	E160.3
Soil Extraction for PCB	Completed			08/13/08		I/K	SW3540
Polychlorinated Biphenyls							
PCB-1016	ND	330	ug/Kg	08/15/08		MH	SW 8082
PCB-1221	ND	330	ug/Kg	08/15/08		MH	SW 8082
PCB-1232	ND	330	ug/Kg	08/15/08		MH	SW 8082
PCB-1242	ND	330	ug/Kg	08/15/08		MH	SW 8082
PCB-1248	ND	330	ug/Kg	08/15/08		MH	SW 8082
PCB-1254	*	330	ug/Kg	08/15/08		MH	SW 8082
PCB-1260	*	330	ug/Kg	08/15/08		MH	SW 8082
PCB-1262	ND	330	ug/Kg	08/15/08		MH	SW 8082
PCB-1268	ND	330	ug/Kg	08/15/08		MH	SW 8082
Total PCB's	350	330	ug/Kg	08/15/08		MH	SW 8082
QA/QC Surrogates							
% DCBP	90		%	08/15/08		MH	SW 8082
% TCMX	79		%	08/15/08		MH	SW 8082

Comments:

* For PCBs, as per section 7.9.3, when multiple Aroclor's of PCBs are present and the aroclor is no longer recognizable, quantitation may be performed by using the total area of the PCB pattern to that of the acroclor it mostly resembles. The PCB pattern did not resemble any of the standards, but most closely resembles a mixture of the Aroclors 1254 and 1260.

If there are any questions regarding this data, please call Phoenix Client Services at extension 200.

ND=Not detected BDL=Below Detection Level RL=Reporting Level

Phyllis Shiller

Phyllis Shiller, Laboratory Director
August 19, 2008

PHOENIX
Environmental Laboratories, Inc.
587 East Middle Turnpike, P.O.Box 370, Manchester, CT 06040
Tel. (860) 645-1102 Fax (860) 645-0823

ACCREDITED IN ACCORDANCE WITH nelac NY # 11301

Analysis Report

August 19, 2008

FOR: Attn: Ms. Rhonda Kay
The Johnson Company
100 State Street #600
Montpelier, VT 05602

Sample Information		Custody Information		Date	Time
Matrix:	SOLID	Collected by:		08/07/08	14:59
Location Code:	JOHNSON	Received by:	LB	08/12/08	10:15
Rush Request:		Analyzed by:	see "By" below		
P.O.#:	1-1470-13				

Laboratory Data

SDG I.D.: GAQ60625
Phoenix I.D.: AQ60682

Client ID: FONDA GROUP FACILITY WH-D-28

Parameter	Result	RL	Units	Date	Time	By	Reference
Percent Solid	100	1	%	08/12/08		LB	E160.3
Soil Extraction for PCB	Completed			08/13/08		I/K	SW3540
Polychlorinated Biphenyls							
PCB-1016	ND	330	ug/Kg	08/15/08		MH	SW 8082
PCB-1221	ND	330	ug/Kg	08/15/08		MH	SW 8082
PCB-1232	ND	330	ug/Kg	08/15/08		MH	SW 8082
PCB-1242	ND	330	ug/Kg	08/15/08		MH	SW 8082
PCB-1248	ND	330	ug/Kg	08/15/08		MH	SW 8082
PCB-1254	ND	330	ug/Kg	08/15/08		MH	SW 8082
PCB-1260	ND	330	ug/Kg	08/15/08		MH	SW 8082
PCB-1262	ND	330	ug/Kg	08/15/08		MH	SW 8082
PCB-1268	ND	330	ug/Kg	08/15/08		MH	SW 8082
QA/QC Surrogates							
% DCBP	87		%	08/15/08		MH	SW 8082
% TCMX	87		%	08/15/08		MH	SW 8082

Comments:

If there are any questions regarding this data, please call Phoenix Client Services at extension 200.
ND=Not detected BDL=Below Detection Level RL=Reporting Level

Phyllis Shiller

Phyllis Shiller, Laboratory Director
August 19, 2008

PHOENIX
Environmental Laboratories, Inc.
587 East Middle Turnpike, P.O.Box 370, Manchester, CT 06040
Tel. (860) 645-1102 Fax (860) 645-0823

ACCREDITED IN ACCORDANCE WITH nelac
NY # 11301

Analysis Report

August 19, 2008

FOR: Attn: Ms. Rhonda Kay
The Johnson Company
100 State Street #600
Montpelier, VT 05602

Sample Information		Custody Information		Date	Time
Matrix:	SOLID	Collected by:		08/07/08	15:06
Location Code:	JOHNSON	Received by:	LB	08/12/08	10:15
Rush Request:		Analyzed by:	see "By" below		
P.O.#:	1-1470-13				

Laboratory Data

SDG I.D.: GAQ60625
Phoenix I.D.: AQ60683

Client ID: FONDA GROUP FACILITY WH-D-29

Parameter	Result	RL	Units	Date	Time	By	Reference
Percent Solid	100	1	%	08/12/08		LB	E160.3
Soil Extraction for PCB	Completed			08/13/08		I/K	SW3540
Polychlorinated Biphenyls							
PCB-1016	ND	330	ug/Kg	08/15/08		MH	SW 8082
PCB-1221	ND	330	ug/Kg	08/15/08		MH	SW 8082
PCB-1232	ND	330	ug/Kg	08/15/08		MH	SW 8082
PCB-1242	ND	330	ug/Kg	08/15/08		MH	SW 8082
PCB-1248	ND	330	ug/Kg	08/15/08		MH	SW 8082
PCB-1254	ND	330	ug/Kg	08/15/08		MH	SW 8082
PCB-1260	ND	330	ug/Kg	08/15/08		MH	SW 8082
PCB-1262	ND	330	ug/Kg	08/15/08		MH	SW 8082
PCB-1268	ND	330	ug/Kg	08/15/08		MH	SW 8082
QA/QC Surrogates							
% DCBP	87		%	08/15/08		MH	SW 8082
% TCMX	95		%	08/15/08		MH	SW 8082

Comments:

If there are any questions regarding this data, please call Phoenix Client Services at extension 200.
ND=Not detected BDL=Below Detection Level RL=Reporting Level

Phyllis Shiller, Laboratory Director
August 19, 2008

PHOENIX
Environmental Laboratories, Inc.
587 East Middle Turnpike, P.O.Box 370, Manchester, CT 06040
Tel. (860) 645-1102 Fax (860) 645-0823

ACCREDITED IN ACCORDANCE WITH nelac
NY # 11301

Analysis Report

August 19, 2008

FOR: Attn: Ms. Rhonda Kay
The Johnson Company
100 State Street #600
Montpelier, VT 05602

Sample Information		Custody Information		Date	Time
Matrix:	SOLID	Collected by:		08/07/08	15:48
Location Code:	JOHNSON	Received by:	LB	08/12/08	10:15
Rush Request:		Analyzed by:	see "By" below		
P.O.#:	1-1470-13				

Laboratory Data

SDG I.D.: GAQ60625
Phoenix I.D.: AQ60684

Client ID: FONDA GROUP FACILITY WH-D-30

Parameter	Result	RL	Units	Date	Time	By	Reference
Percent Solid	100	1	%	08/12/08		LB	E160.3
Soil Extraction for PCB	Completed			08/13/08		I/K	SW3540
Polychlorinated Biphenyls							
PCB-1016	ND	330	ug/Kg	08/15/08		MH	SW 8082
PCB-1221	ND	330	ug/Kg	08/15/08		MH	SW 8082
PCB-1232	ND	330	ug/Kg	08/15/08		MH	SW 8082
PCB-1242	ND	330	ug/Kg	08/15/08		MH	SW 8082
PCB-1248	ND	330	ug/Kg	08/15/08		MH	SW 8082
PCB-1254	*	330	ug/Kg	08/15/08		MH	SW 8082
PCB-1260	*	330	ug/Kg	08/15/08		MH	SW 8082
PCB-1262	ND	330	ug/Kg	08/15/08		MH	SW 8082
PCB-1268	ND	330	ug/Kg	08/15/08		MH	SW 8082
Total PCB's	400	330	ug/Kg	08/15/08		MH	SW 8082
QA/QC Surrogates							
% DCBP	87		%	08/15/08		MH	SW 8082
% TCMX	86		%	08/15/08		MH	SW 8082

Comments:

* For PCBs, as per section 7.9.3, when multiple Aroclor's of PCBs are present and the aroclor is no longer recognizable, quantitation may be performed by using the total area of the PCB pattern to that of the acroclor it mostly resembles. The PCB pattern did not resemble any of the standards, but most closely resembles a mixture of the Aroclors 1254 and 1260.

If there are any questions regarding this data, please call Phoenix Client Services at extension 200.

ND=Not detected BDL=Below Detection Level RL=Reporting Level

Phyllis Shiller

Phyllis Shiller, Laboratory Director
August 19, 2008

PHOENIX
Environmental Laboratories, Inc.
587 East Middle Turnpike, P.O.Box 370, Manchester, CT 06040
Tel. (860) 645-1102 Fax (860) 645-0823

ACCREDITED IN ACCORDANCE WITH nelac
NY # 11301

Analysis Report

August 19, 2008

FOR: Attn: Ms. Rhonda Kay
The Johnson Company
100 State Street #600
Montpelier, VT 05602

Sample Information		Custody Information		Date	Time
Matrix:	SOLID	Collected by:		08/07/08	14:39
Location Code:	JOHNSON	Received by:	LB	08/12/08	10:15
Rush Request:		Analyzed by:	see "By" below		
P.O.#:	1-1470-13				

Laboratory Data

SDG I.D.: GAQ60625
Phoenix I.D.: AQ60685

Client ID: FONDA GROUP FACILITY WH-31

Parameter	Result	RL	Units	Date	Time	By	Reference
Percent Solid	100	1	%	08/12/08		LB	E160.3
Soil Extraction for PCB	Completed			08/13/08		I/K	SW3540
Polychlorinated Biphenyls							
PCB-1016	ND	320	ug/Kg	08/15/08		MH	SW 8082
PCB-1221	ND	320	ug/Kg	08/15/08		MH	SW 8082
PCB-1232	ND	320	ug/Kg	08/15/08		MH	SW 8082
PCB-1242	ND	320	ug/Kg	08/15/08		MH	SW 8082
PCB-1248	ND	320	ug/Kg	08/15/08		MH	SW 8082
PCB-1254	*	320	ug/Kg	08/15/08		MH	SW 8082
PCB-1260	*	320	ug/Kg	08/15/08		MH	SW 8082
PCB-1262	ND	320	ug/Kg	08/15/08		MH	SW 8082
PCB-1268	ND	320	ug/Kg	08/15/08		MH	SW 8082
Total PCB's	3300	320	ug/Kg	08/15/08		MH	SW 8082
QA/QC Surrogates							
% DCBP	89		%	08/15/08		MH	SW 8082
% TCMX	108		%	08/15/08		MH	SW 8082

Comments:

* For PCBs, as per section 7.9.3, when multiple Aroclor's of PCBs are present and the aroclor is no longer recognizable, quantitation may be performed by using the total area of the PCB pattern to that of the acroclor it mostly resembles. The PCB pattern did not resemble any of the standards, but most closely resembles a mixture of the Aroclors 1254 and 1260.

If there are any questions regarding this data, please call Phoenix Client Services at extension 200.

ND=Not detected BDL=Below Detection Level RL=Reporting Level

Phyllis Shiller, Laboratory Director
August 19, 2008

PHOENIX
Environmental Laboratories, Inc.
587 East Middle Turnpike, P.O.Box 370, Manchester, CT 06040
Tel. (860) 645-1102 Fax (860) 645-0823

ACCREDITED IN ACCORDANCE WITH nelac NY # 11301

Analysis Report

August 19, 2008

FOR: Attn: Ms. Rhonda Kay
The Johnson Company
100 State Street #600
Montpelier, VT 05602

Sample Information		Custody Information		Date	Time
Matrix:	SOLID	Collected by:		08/07/08	14:46
Location Code:	JOHNSON	Received by:	LB	08/12/08	10:15
Rush Request:		Analyzed by:	see "By" below		
P.O.#:	1-1470-13				

Laboratory Data

SDG I.D.: GAQ60625
Phoenix I.D.: AQ60686

Client ID: FONDA GROUP FACILITY WH-32

Parameter	Result	RL	Units	Date	Time	By	Reference
Percent Solid	100	1	%	08/12/08		LB	E160.3
Soil Extraction for PCB	Completed			08/14/08		JI/K	SW3540
Polychlorinated Biphenyls							
PCB-1016	ND	330	ug/Kg	08/15/08		MH	SW 8082
PCB-1221	ND	330	ug/Kg	08/15/08		MH	SW 8082
PCB-1232	ND	330	ug/Kg	08/15/08		MH	SW 8082
PCB-1242	ND	330	ug/Kg	08/15/08		MH	SW 8082
PCB-1248	ND	330	ug/Kg	08/15/08		MH	SW 8082
PCB-1254	ND	330	ug/Kg	08/15/08		MH	SW 8082
PCB-1260	ND	330	ug/Kg	08/15/08		MH	SW 8082
PCB-1262	ND	330	ug/Kg	08/15/08		MH	SW 8082
PCB-1268	ND	330	ug/Kg	08/15/08		MH	SW 8082
QA/QC Surrogates							
% DCBP	86		%	08/15/08		MH	SW 8082
% TCMX	105		%	08/15/08		MH	SW 8082

Comments:

If there are any questions regarding this data, please call Phoenix Client Services at extension 200.
ND=Not detected BDL=Below Detection Level RL=Reporting Level

Phyllis Shiller, Laboratory Director
August 19, 2008

PHOENIX
Environmental Laboratories, Inc.
587 East Middle Turnpike, P.O.Box 370, Manchester, CT 06040
Tel. (860) 645-1102 Fax (860) 645-0823

ACCREDITED IN ACCORDANCE WITH nelac
NY # 11301

Analysis Report

August 19, 2008

FOR: Attn: Ms. Rhonda Kay
The Johnson Company
100 State Street #600
Montpelier, VT 05602

Sample Information		Custody Information		Date	Time
Matrix:	SOLID	Collected by:		08/07/08	15:57
Location Code:	JOHNSON	Received by:	LB	08/12/08	10:15
Rush Request:		Analyzed by:	see "By" below		
P.O.#:	1-1470-13				

Laboratory Data

SDG I.D.: GAQ60625
Phoenix I.D.: AQ60687

Client ID: FONDA GROUP FACILITY WH-33

Parameter	Result	RL	Units	Date	Time	By	Reference
Percent Solid	100	1	%	08/12/08		LB	E160.3
Soil Extraction for PCB	Completed			08/14/08		JI/K	SW3540
Polychlorinated Biphenyls							
PCB-1016	ND	320	ug/Kg	08/15/08		MH	SW 8082
PCB-1221	ND	320	ug/Kg	08/15/08		MH	SW 8082
PCB-1232	ND	320	ug/Kg	08/15/08		MH	SW 8082
PCB-1242	ND	320	ug/Kg	08/15/08		MH	SW 8082
PCB-1248	ND	320	ug/Kg	08/15/08		MH	SW 8082
PCB-1254	*	320	ug/Kg	08/15/08		MH	SW 8082
PCB-1260	*	320	ug/Kg	08/15/08		MH	SW 8082
PCB-1262	ND	320	ug/Kg	08/15/08		MH	SW 8082
PCB-1268	ND	320	ug/Kg	08/15/08		MH	SW 8082
Total PCB's	340	320	ug/Kg	08/15/08		MH	SW 8082
QA/QC Surrogates							
% DCBP	84		%	08/15/08		MH	SW 8082
% TCMX	84		%	08/15/08		MH	SW 8082

Comments:

* For PCBs, as per section 7.9.3, when multiple Aroclor's of PCBs are present and the aroclor is no longer recognizable, quantitation may be performed by using the total area of the PCB pattern to that of the acroclor it mostly resembles. The PCB pattern did not resemble any of the standards, but most closely resembles a mixture of the Aroclors 1254 and 1260.

If there are any questions regarding this data, please call Phoenix Client Services at extension 200.

ND=Not detected BDL=Below Detection Level RL=Reporting Level

Phyllis Shiller

Phyllis Shiller, Laboratory Director
August 19, 2008

PHOENIX
Environmental Laboratories, Inc.
587 East Middle Turnpike, P.O.Box 370, Manchester, CT 06040
Tel. (860) 645-1102 Fax (860) 645-0823

ACCREDITED IN ACCORDANCE WITH nelac
NY # 11301

Analysis Report

August 19, 2008

FOR: Attn: Ms. Rhonda Kay
The Johnson Company
100 State Street #600
Montpelier, VT 05602

Sample Information		Custody Information		Date	Time
Matrix:	SOLID	Collected by:		08/07/08	16:02
Location Code:	JOHNSON	Received by:	LB	08/12/08	10:15
Rush Request:		Analyzed by:	see "By" below		
P.O.#:	1-1470-13				

Laboratory Data

SDG I.D.: GAQ60625
Phoenix I.D.: AQ60688

Client ID: FONDA GROUP FACILITY WH-34

Parameter	Result	RL	Units	Date	Time	By	Reference
Percent Solid	100	1	%	08/12/08		LB	E160.3
Soil Extraction for PCB	Completed			08/14/08		JI/K	SW3540
Polychlorinated Biphenyls							
PCB-1016	ND	330	ug/Kg	08/15/08		MH	SW 8082
PCB-1221	ND	330	ug/Kg	08/15/08		MH	SW 8082
PCB-1232	ND	330	ug/Kg	08/15/08		MH	SW 8082
PCB-1242	ND	330	ug/Kg	08/15/08		MH	SW 8082
PCB-1248	ND	330	ug/Kg	08/15/08		MH	SW 8082
PCB-1254	*	330	ug/Kg	08/15/08		MH	SW 8082
PCB-1260	*	330	ug/Kg	08/15/08		MH	SW 8082
PCB-1262	ND	330	ug/Kg	08/15/08		MH	SW 8082
PCB-1268	ND	330	ug/Kg	08/15/08		MH	SW 8082
Total PCB's	440	330	ug/Kg	08/15/08		MH	SW 8082
QA/QC Surrogates							
% DCBP	83		%	08/15/08		MH	SW 8082
% TCMX	86		%	08/15/08		MH	SW 8082

Comments:

* For PCBs, as per section 7.9.3, when multiple Aroclor's of PCBs are present and the aroclor is no longer recognizable, quantitation may be performed by using the total area of the PCB pattern to that of the acroclor it mostly resembles. The PCB pattern did not resemble any of the standards, but most closely resembles a mixture of the Aroclors 1254 and 1260.

If there are any questions regarding this data, please call Phoenix Client Services at extension 200.

ND=Not detected BDL=Below Detection Level RL=Reporting Level

Phyllis Shiller

Phyllis Shiller, Laboratory Director
August 19, 2008

PHOENIX
Environmental Laboratories, Inc.
587 East Middle Turnpike, P.O.Box 370, Manchester, CT 06040
Tel. (860) 645-1102 Fax (860) 645-0823

ACCREDITED IN ACCORDANCE WITH nelac
NY # 11301

Analysis Report

August 19, 2008

FOR: Attn: Ms. Rhonda Kay
The Johnson Company
100 State Street #600
Montpelier, VT 05602

Sample Information		Custody Information		Date	Time
Matrix:	SOLID	Collected by:		08/07/08	16:13
Location Code:	JOHNSON	Received by:	LB	08/12/08	10:15
Rush Request:		Analyzed by:	see "By" below		
P.O.#:	1-1470-13				

Laboratory Data

SDG I.D.: GAQ60625
Phoenix I.D.: AQ60689

Client ID: FONDA GROUP FACILITY WH-D-35

Parameter	Result	RL	Units	Date	Time	By	Reference
Percent Solid	100	1	%	08/12/08		LB	E160.3
Soil Extraction for PCB	Completed			08/14/08		JI/K	SW3540
Polychlorinated Biphenyls							
PCB-1016	ND	320	ug/Kg	08/15/08		MH	SW 8082
PCB-1221	ND	320	ug/Kg	08/15/08		MH	SW 8082
PCB-1232	ND	320	ug/Kg	08/15/08		MH	SW 8082
PCB-1242	ND	320	ug/Kg	08/15/08		MH	SW 8082
PCB-1248	ND	320	ug/Kg	08/15/08		MH	SW 8082
PCB-1254	*	320	ug/Kg	08/15/08		MH	SW 8082
PCB-1260	*	320	ug/Kg	08/15/08		MH	SW 8082
PCB-1262	ND	320	ug/Kg	08/15/08		MH	SW 8082
PCB-1268	ND	320	ug/Kg	08/15/08		MH	SW 8082
Total PCB's	2800	320	ug/Kg	08/15/08		MH	SW 8082
QA/QC Surrogates							
% DCBP	81		%	08/15/08		MH	SW 8082
% TCMX	83		%	08/15/08		MH	SW 8082

Comments:

* For PCBs, as per section 7.9.3, when multiple Aroclor's of PCBs are present and the aroclor is no longer recognizable, quantitation may be performed by using the total area of the PCB pattern to that of the acroclor it mostly resembles. The PCB pattern did not resemble any of the standards, but most closely resembles a mixture of the Aroclors 1254 and 1260.

If there are any questions regarding this data, please call Phoenix Client Services at extension 200.

ND=Not detected BDL=Below Detection Level RL=Reporting Level

Phyllis Shiller

Phyllis Shiller, Laboratory Director
August 19, 2008

PHOENIX

Environmental Laboratories, Inc.
587 East Middle Turnpike, P.O.Box 370, Manchester, CT 06040
Tel. (860) 645-1102 Fax (860) 645-0823

ACCREDITED IN ACCORDANCE WITH nelac
NY # 11301

Analysis Report

August 19, 2008

FOR: Attn: Ms. Rhonda Kay
The Johnson Company
100 State Street #600
Montpelier, VT 05602

Sample Information		Custody Information		Date	Time
Matrix:	SOLID	Collected by:		08/07/08	16:18
Location Code:	JOHNSON	Received by:	LB	08/12/08	10:15
Rush Request:		Analyzed by:	see "By" below		
P.O.#:	1-1470-13				

Laboratory Data

SDG I.D.: GAQ60625
Phoenix I.D.: AQ60690

Client ID: FONDA GROUP FACILITY WH-D-36

Parameter	Result	RL	Units	Date	Time	By	Reference
Percent Solid	100	1	%	08/12/08		LB	E160.3
Soil Extraction for PCB	Completed			08/14/08		JI/K	SW3540
Polychlorinated Biphenyls							
PCB-1016	ND	320	ug/Kg	08/15/08		MH	SW 8082
PCB-1221	ND	320	ug/Kg	08/15/08		MH	SW 8082
PCB-1232	ND	320	ug/Kg	08/15/08		MH	SW 8082
PCB-1242	ND	320	ug/Kg	08/15/08		MH	SW 8082
PCB-1248	ND	320	ug/Kg	08/15/08		MH	SW 8082
PCB-1254	*	320	ug/Kg	08/15/08		MH	SW 8082
PCB-1260	*	320	ug/Kg	08/15/08		MH	SW 8082
PCB-1262	ND	320	ug/Kg	08/15/08		MH	SW 8082
PCB-1268	ND	320	ug/Kg	08/15/08		MH	SW 8082
Total PCB's	1100	320	ug/Kg	08/15/08		MH	SW 8082
QA/QC Surrogates							
% DCBP	78		%	08/15/08		MH	SW 8082
% TCMX	87		%	08/15/08		MH	SW 8082

Comments:

* For PCBs, as per section 7.9.3, when multiple Aroclor's of PCBs are present and the aroclor is no longer recognizable, quantitation may be performed by using the total area of the PCB pattern to that of the acroclor it mostly resembles. The PCB pattern did not resemble any of the standards, but most closely resembles a mixture of the Aroclors 1254 and 1260.

If there are any questions regarding this data, please call Phoenix Client Services at extension 200.

ND=Not detected BDL=Below Detection Level RL=Reporting Level

Phyllis Shiller

Phyllis Shiller, Laboratory Director
August 19, 2008

PHOENIX
Environmental Laboratories, Inc.
587 East Middle Turnpike, P.O.Box 370, Manchester, CT 06040
Tel. (860) 645-1102 Fax (860) 645-0823

ACCREDITED IN ACCORDANCE WITH nelac NY # 11301

Analysis Report

August 19, 2008

FOR: Attn: Ms. Rhonda Kay
The Johnson Company
100 State Street #600
Montpelier, VT 05602

Sample Information		Custody Information		Date	Time
Matrix:	SOLID	Collected by:		08/07/08	16:26
Location Code:	JOHNSON	Received by:	LB	08/12/08	10:15
Rush Request:		Analyzed by:	see "By" below		
P.O.#:	1-1470-13				

SDG I.D.: GAQ60625
Phoenix I.D.: AQ60691

Laboratory Data

Client ID: FONDA GROUP FACILITY WH-D37

Parameter	Result	RL	Units	Date	Time	By	Reference
Percent Solid	100	1	%	08/12/08		LB	E160.3
Soil Extraction for PCB	Completed			08/14/08		JI/K	SW3540
Polychlorinated Biphenyls							
PCB-1016	ND	330	ug/Kg	08/15/08		MH	SW 8082
PCB-1221	ND	330	ug/Kg	08/15/08		MH	SW 8082
PCB-1232	ND	330	ug/Kg	08/15/08		MH	SW 8082
PCB-1242	ND	330	ug/Kg	08/15/08		MH	SW 8082
PCB-1248	ND	330	ug/Kg	08/15/08		MH	SW 8082
PCB-1254	*	330	ug/Kg	08/15/08		MH	SW 8082
PCB-1260	*	330	ug/Kg	08/15/08		MH	SW 8082
PCB-1262	ND	330	ug/Kg	08/15/08		MH	SW 8082
PCB-1268	ND	330	ug/Kg	08/15/08		MH	SW 8082
Total PCB's	1300	330	ug/Kg	08/15/08		MH	SW 8082
QA/QC Surrogates							
% DCBP	81		%	08/15/08		MH	SW 8082
% TCMX	84		%	08/15/08		MH	SW 8082

Comments:

* For PCBs, as per section 7.9.3, when multiple Aroclor's of PCBs are present and the aroclor is no longer recognizable, quantitation may be performed by using the total area of the PCB pattern to that of the acroclor it mostly resembles. The PCB pattern did not resemble any of the standards, but most closely resembles a mixture of the Aroclors 1254 and 1260.

If there are any questions regarding this data, please call Phoenix Client Services at extension 200.

ND=Not detected BDL=Below Detection Level RL=Reporting Level

Phyllis Shiller

Phyllis Shiller, Laboratory Director
August 19, 2008

PHOENIX
Environmental Laboratories, Inc.
587 East Middle Turnpike, P.O.Box 370, Manchester, CT 06040
Tel. (860) 645-1102 Fax (860) 645-0823

ACCREDITED IN ACCORDANCE WITH nelac NY # 11301

Analysis Report

August 19, 2008

FOR: Attn: Ms. Rhonda Kay
The Johnson Company
100 State Street #600
Montpelier, VT 05602

Sample Information		Custody Information		Date	Time
Matrix:	SOLID	Collected by:		08/07/08	16:32
Location Code:	JOHNSON	Received by:	LB	08/12/08	10:15
Rush Request:		Analyzed by:	see "By" below		
P.O.#:	1-1470-13				

Laboratory Data

SDG I.D.: GAQ60625
Phoenix I.D.: AQ60692

Client ID: FONDA GROUP FACILITY WH-D-38

Parameter	Result	RL	Units	Date	Time	By	Reference
Percent Solid	100	1	%	08/12/08		LB	E160.3
Soil Extraction for PCB	Completed			08/14/08		JI/K	SW3540
Polychlorinated Biphenyls							
PCB-1016	ND	330	ug/Kg	08/15/08		MH	SW 8082
PCB-1221	ND	330	ug/Kg	08/15/08		MH	SW 8082
PCB-1232	ND	330	ug/Kg	08/15/08		MH	SW 8082
PCB-1242	ND	330	ug/Kg	08/15/08		MH	SW 8082
PCB-1248	ND	330	ug/Kg	08/15/08		MH	SW 8082
PCB-1254	*	330	ug/Kg	08/15/08		MH	SW 8082
PCB-1260	*	330	ug/Kg	08/15/08		MH	SW 8082
PCB-1262	ND	330	ug/Kg	08/15/08		MH	SW 8082
PCB-1268	ND	330	ug/Kg	08/15/08		MH	SW 8082
Total PCB's	440	330	ug/Kg	08/15/08		MH	SW 8082
QA/QC Surrogates							
% DCBP	88		%	08/15/08		MH	SW 8082
% TCMX	87		%	08/15/08		MH	SW 8082

Comments:

* For PCBs, as per section 7.9.3, when multiple Aroclor's of PCBs are present and the aroclor is no longer recognizable, quantitation may be performed by using the total area of the PCB pattern to that of the acroclor it mostly resembles. The PCB pattern did not resemble any of the standards, but most closely resembles a mixture of the Aroclors 1254 and 1260.

If there are any questions regarding this data, please call Phoenix Client Services at extension 200.

ND=Not detected BDL=Below Detection Level RL=Reporting Level

Phyllis Shiller

Phyllis Shiller, Laboratory Director
August 19, 2008

PHOENIX
Environmental Laboratories, Inc.
587 East Middle Turnpike, P.O.Box 370, Manchester, CT 06040
Tel. (860) 645-1102 Fax (860) 645-0823

ACCREDITED IN ACCORDANCE WITH nelac NY # 11301

Analysis Report

August 19, 2008

FOR: Attn: Ms. Rhonda Kay
The Johnson Company
100 State Street #600
Montpelier, VT 05602

Sample Information		Custody Information		Date	Time
Matrix:	SOLID	Collected by:		08/07/08	16:07
Location Code:	JOHNSON	Received by:	LB	08/12/08	10:15
Rush Request:		Analyzed by:	see "By" below		
P.O.#:	1-1470-13				

Laboratory Data

SDG I.D.: GAQ60625
Phoenix I.D.: AQ60693

Client ID: FONDA GROUP FACILITY WH-39

Parameter	Result	RL	Units	Date	Time	By	Reference
Percent Solid	100	1	%	08/12/08		LB	E160.3
Soil Extraction for PCB	Completed			08/14/08		JI/K	SW3540
Polychlorinated Biphenyls							
PCB-1016	ND	320	ug/Kg	08/15/08		MH	SW 8082
PCB-1221	ND	320	ug/Kg	08/15/08		MH	SW 8082
PCB-1232	ND	320	ug/Kg	08/15/08		MH	SW 8082
PCB-1242	ND	320	ug/Kg	08/15/08		MH	SW 8082
PCB-1248	ND	320	ug/Kg	08/15/08		MH	SW 8082
PCB-1254	ND	320	ug/Kg	08/15/08		MH	SW 8082
PCB-1260	ND	320	ug/Kg	08/15/08		MH	SW 8082
PCB-1262	ND	320	ug/Kg	08/15/08		MH	SW 8082
PCB-1268	ND	320	ug/Kg	08/15/08		MH	SW 8082
QA/QC Surrogates							
% DCBP	88		%	08/15/08		MH	SW 8082
% TCMX	91		%	08/15/08		MH	SW 8082

Comments:

If there are any questions regarding this data, please call Phoenix Client Services at extension 200.
ND=Not detected BDL=Below Detection Level RL=Reporting Level

Phyllis Shiller, Laboratory Director
August 19, 2008

PHOENIX
Environmental Laboratories, Inc.
587 East Middle Turnpike, P.O.Box 370, Manchester, CT 06040
Tel. (860) 645-1102 Fax (860) 645-0823

ACCREDITED IN ACCORDANCE WITH nelac NY # 11301

Analysis Report

August 19, 2008

FOR: Attn: Ms. Rhonda Kay
The Johnson Company
100 State Street #600
Montpelier, VT 05602

Sample Information		Custody Information		Date	Time
Matrix:	SOLID	Collected by:		08/07/08	16:39
Location Code:	JOHNSON	Received by:	LB	08/12/08	10:15
Rush Request:		Analyzed by:	see "By" below		
P.O.#:	1-1470-13				

Laboratory Data

SDG I.D.: GAQ60625
Phoenix I.D.: AQ60694

Client ID: FONDA GROUP FACILITY WH-40

Parameter	Result	RL	Units	Date	Time	By	Reference
Percent Solid	100	1	%	08/12/08		LB	E160.3
Soil Extraction for PCB	Completed			08/14/08		JI/K	SW3540
Polychlorinated Biphenyls							
PCB-1016	ND	330	ug/Kg	08/15/08		MH	SW 8082
PCB-1221	ND	330	ug/Kg	08/15/08		MH	SW 8082
PCB-1232	ND	330	ug/Kg	08/15/08		MH	SW 8082
PCB-1242	ND	330	ug/Kg	08/15/08		MH	SW 8082
PCB-1248	ND	330	ug/Kg	08/15/08		MH	SW 8082
PCB-1254	ND	330	ug/Kg	08/15/08		MH	SW 8082
PCB-1260	ND	330	ug/Kg	08/15/08		MH	SW 8082
PCB-1262	ND	330	ug/Kg	08/15/08		MH	SW 8082
PCB-1268	ND	330	ug/Kg	08/15/08		MH	SW 8082
QA/QC Surrogates							
% DCBP	82		%	08/15/08		MH	SW 8082
% TCMX	92		%	08/15/08		MH	SW 8082

Comments:

If there are any questions regarding this data, please call Phoenix Client Services at extension 200.
ND=Not detected BDL=Below Detection Level RL=Reporting Level

Phyllis Shiller

Phyllis Shiller, Laboratory Director
August 19, 2008

PHOENIX
Environmental Laboratories, Inc.
587 East Middle Turnpike, P.O.Box 370, Manchester, CT 06040
Tel. (860) 645-1102 Fax (860) 645-0823

ACCREDITED IN ACCORDANCE WITH nelac
NY # 11301

Analysis Report

August 19, 2008

FOR: Attn: Ms. Rhonda Kay
The Johnson Company
100 State Street #600
Montpelier, VT 05602

Sample Information		Custody Information		Date	Time
Matrix:	SOLID	Collected by:		08/07/08	16:47
Location Code:	JOHNSON	Received by:	LB	08/12/08	10:15
Rush Request:		Analyzed by:	see "By" below		
P.O.#:	1-1470-1				

Laboratory Data

SDG I.D.: GAQ60625
Phoenix I.D.: AQ60695

Client ID: FONDA GROUP FACILITY WH-41

Parameter	Result	RL	Units	Date	Time	By	Reference
Percent Solid	100	1	%	08/12/08		LB	E160.3
Soil Extraction for PCB	Completed			08/14/08		JI/K	SW3540
Polychlorinated Biphenyls							
PCB-1016	ND	330	ug/Kg	08/15/08		MH	SW 8082
PCB-1221	ND	330	ug/Kg	08/15/08		MH	SW 8082
PCB-1232	ND	330	ug/Kg	08/15/08		MH	SW 8082
PCB-1242	ND	330	ug/Kg	08/15/08		MH	SW 8082
PCB-1248	ND	330	ug/Kg	08/15/08		MH	SW 8082
PCB-1254	*	330	ug/Kg	08/15/08		MH	SW 8082
PCB-1260	*	330	ug/Kg	08/15/08		MH	SW 8082
PCB-1262	ND	330	ug/Kg	08/15/08		MH	SW 8082
PCB-1268	ND	330	ug/Kg	08/15/08		MH	SW 8082
Total PCB's	430	330	ug/Kg	08/15/08		MH	SW 8082
QA/QC Surrogates							
% DCBP	77		%	08/15/08		MH	SW 8082
% TCMX	80		%	08/15/08		MH	SW 8082

Parameter	Result	RL	Units	Date	Time	By	Reference

Comments:

* For PCBs, as per section 7.9.3, when multiple Aroclor's of PCBs are present and the aroclor is no longer recognizable, quantitation may be performed by using the total area of the PCB pattern to that of the acroclor it mostly resembles. The PCB pattern did not resemble any of the standards, but most closely resembles a mixture of the Aroclors 1254 and 1260.* For PCBs, as per section 7.9.3, when multiple Aroclor's of PCBs are present and the aroclor is no longer recognizable, quantitation may be performed by using the total area of the PCB pattern to that of the acroclor it mostly resembles. The PCB pattern did not resemble any of the standards, but most closely resembles a mixture of the Aroclors 1254 and 1260.

If there are any questions regarding this data, please call Phoenix Client Services at extension 200.

ND=Not detected BDL=Below Detection Level RL=Reporting Level

Phyllis Shiller

Phyllis Shiller, Laboratory Director
August 19, 2008

PHOENIX
Environmental Laboratories, Inc.
587 East Middle Turnpike, P.O.Box 370, Manchester, CT 06040
Tel. (860) 645-1102 Fax (860) 645-0823

ACCREDITED IN ACCORDANCE WITH nelac
NY # 11301

Analysis Report

August 19, 2008

FOR: Attn: Ms. Rhonda Kay
The Johnson Company
100 State Street #600
Montpelier, VT 05602

Sample Information		Custody Information		Date	Time
Matrix:	SOLID	Collected by:		08/07/08	16:52
Location Code:	JOHNSON	Received by:	LB	08/12/08	10:15
Rush Request:		Analyzed by:	see "By" below		
P.O.#:	1-1470-13				

Laboratory Data

SDG I.D.: GAQ60625
Phoenix I.D.: AQ60696

Client ID: FONDA GROUP FACILITY WH-42

Parameter	Result	RL	Units	Date	Time	By	Reference
Percent Solid	100	1	%	08/12/08		LB	E160.3
Soil Extraction for PCB	Completed			08/14/08		JI/K	SW3540
Polychlorinated Biphenyls							
PCB-1016	ND	320	ug/Kg	08/15/08		MH	SW 8082
PCB-1221	ND	320	ug/Kg	08/15/08		MH	SW 8082
PCB-1232	ND	320	ug/Kg	08/15/08		MH	SW 8082
PCB-1242	ND	320	ug/Kg	08/15/08		MH	SW 8082
PCB-1248	ND	320	ug/Kg	08/15/08		MH	SW 8082
PCB-1254	*	320	ug/Kg	08/15/08		MH	SW 8082
PCB-1260	*	320	ug/Kg	08/15/08		MH	SW 8082
PCB-1262	ND	320	ug/Kg	08/15/08		MH	SW 8082
PCB-1268	ND	320	ug/Kg	08/15/08		MH	SW 8082
Total PCB's	2000	320	ug/Kg	08/15/08		MH	SW 8082
QA/QC Surrogates							
% DCBP	68		%	08/15/08		MH	SW 8082
% TCMX	69		%	08/15/08		MH	SW 8082

Comments:

* For PCBs, as per section 7.9.3, when multiple Aroclor's of PCBs are present and the aroclor is no longer recognizable, quantitation may be performed by using the total area of the PCB pattern to that of the acroclor it mostly resembles. The PCB pattern did not resemble any of the standards, but most closely resembles a mixture of the Aroclors 1254 and 1260.

If there are any questions regarding this data, please call Phoenix Client Services at extension 200.

ND=Not detected BDL=Below Detection Level RL=Reporting Level

Phyllis Shiller

Phyllis Shiller, Laboratory Director
August 19, 2008

PHOENIX
Environmental Laboratories, Inc.
587 East Middle Turnpike, P.O.Box 370, Manchester, CT 06040
Tel. (860) 645-1102 Fax (860) 645-0823

ACCREDITED IN ACCORDANCE WITH nelac NY # 11301

Analysis Report

August 19, 2008

FOR: Attn: Ms. Rhonda Kay
The Johnson Company
100 State Street #600
Montpelier, VT 05602

Sample Information		Custody Information		Date	Time
Matrix:	SOLID	Collected by:		08/07/08	16:58
Location Code:	JOHNSON	Received by:	LB	08/12/08	10:15
Rush Request:		Analyzed by:	see "By" below		
P.O.#:	1-1470-13				

SDG I.D.: GAQ60625
Phoenix I.D.: AQ60697

Laboratory Data

Client ID: FONDA GROUP FACILITY WH-43

Parameter	Result	RL	Units	Date	Time	By	Reference
Percent Solid	100	1	%	08/12/08		LB	E160.3
Soil Extraction for PCB	Completed			08/14/08		JI/K	SW3540
Polychlorinated Biphenyls							
PCB-1016	ND	320	ug/Kg	08/18/08		MH	SW 8082
PCB-1221	ND	320	ug/Kg	08/18/08		MH	SW 8082
PCB-1232	ND	320	ug/Kg	08/18/08		MH	SW 8082
PCB-1242	ND	320	ug/Kg	08/18/08		MH	SW 8082
PCB-1248	ND	320	ug/Kg	08/18/08		MH	SW 8082
PCB-1254	ND	320	ug/Kg	08/18/08		MH	SW 8082
PCB-1260	ND	320	ug/Kg	08/18/08		MH	SW 8082
PCB-1262	ND	320	ug/Kg	08/18/08		MH	SW 8082
PCB-1268	ND	320	ug/Kg	08/18/08		MH	SW 8082
QA/QC Surrogates							
% DCBP	112		%	08/18/08		MH	SW 8082
% TCMX	91		%	08/18/08		MH	SW 8082

Comments:

If there are any questions regarding this data, please call Phoenix Client Services at extension 200.
ND=Not detected BDL=Below Detection Level RL=Reporting Level

Phyllis Shiller, Laboratory Director
August 19, 2008

PHOENIX
Environmental Laboratories, Inc.
587 East Middle Turnpike, P.O.Box 370, Manchester, CT 06040
Tel. (860) 645-1102 Fax (860) 645-0823

ACCREDITED IN ACCORDANCE WITH nelac NY # 11301

Analysis Report

August 19, 2008

FOR: Attn: Ms. Rhonda Kay
The Johnson Company
100 State Street #600
Montpelier, VT 05602

Sample Information		Custody Information		Date	Time
Matrix:	SOLID	Collected by:		08/07/08	17:04
Location Code:	JOHNSON	Received by:	LB	08/12/08	10:15
Rush Request:		Analyzed by:	see "By" below		
P.O.#:	1-1470-13				

Laboratory Data

SDG I.D.: GAQ60625
Phoenix I.D.: AQ60698

Client ID: FONDA GROUP FACILITY WH-44

Parameter	Result	RL	Units	Date	Time	By	Reference
Percent Solid	100	1	%	08/12/08		LB	E160.3
Soil Extraction for PCB	Completed			08/14/08		JI/K	SW3540
Polychlorinated Biphenyls							
PCB-1016	ND	330	ug/Kg	08/18/08		MH	SW 8082
PCB-1221	ND	330	ug/Kg	08/18/08		MH	SW 8082
PCB-1232	ND	330	ug/Kg	08/18/08		MH	SW 8082
PCB-1242	ND	330	ug/Kg	08/18/08		MH	SW 8082
PCB-1248	ND	330	ug/Kg	08/18/08		MH	SW 8082
PCB-1254	ND	330	ug/Kg	08/18/08		MH	SW 8082
PCB-1260	ND	330	ug/Kg	08/18/08		MH	SW 8082
PCB-1262	ND	330	ug/Kg	08/18/08		MH	SW 8082
PCB-1268	ND	330	ug/Kg	08/18/08		MH	SW 8082
QA/QC Surrogates							
% DCBP	110		%	08/18/08		MH	SW 8082
% TCMX	92		%	08/18/08		MH	SW 8082

Comments:

If there are any questions regarding this data, please call Phoenix Client Services at extension 200.
ND=Not detected BDL=Below Detection Level RL=Reporting Level

Phyllis Shiller

Phyllis Shiller, Laboratory Director
August 19, 2008

PHOENIX

Environmental Laboratories, Inc.
587 East Middle Turnpike, P.O.Box 370, Manchester, CT 06040
Tel. (860) 645-1102 Fax (860) 645-0823

ACCREDITED IN ACCORDANCE WITH nelac
NY # 11301

QA/QC Report

August 19, 2008

QA/QC Data

SDG I.D.: GAQ60625

Parameter	Blank	LCS %	LCSD %	LCS RPD	MS Rec %	MS Dup Rec %	RPD
QA/QC Batch 107629, QC Sample No: AQ60625 (AQ60625, AQ60626, AQ60627, AQ60628, AQ60629, AQ60630, AQ60631, AQ60632, AQ60633, AQ60634, AQ60635, AQ60636, AQ60637, AQ60638, AQ60639, AQ60640, AQ60641, AQ60642, AQ60643, AQ60644)							
Polychlorinated Biphenyls							
PCB-1016	ND	91	81	11.6	*	*	NC
PCB-1221	ND						
PCB-1232	ND						
PCB-1242	ND						
PCB-1248	ND						
PCB-1254	ND						
PCB-1260	ND	108	91	17.1	*	*	NC
PCB-1262	ND						
PCB-1268	ND						
% DCBP (Surrogate Rec)	88	92	82	11.5	Interference	Interference	NC
% TCMX (Surrogate Rec)	78	72	65	10.2	81	79	2.5

Comment:

* The batch MS and MSD recoveries could not be calculated due to the presence of PCB in the unspiked sample. LCS/LCSD recoveries were within QA/QC limits.

QA/QC Batch 107630, QC Sample No: AQ60645 (AQ60645, AQ60646, AQ60647, AQ60648, AQ60649, AQ60650, AQ60651, AQ60652, AQ60653, AQ60654, AQ60655, AQ60656, AQ60657, AQ60658, AQ60659, AQ60660, AQ60661, AQ60662, AQ60663, AQ60664)							
Polychlorinated Biphenyls							
PCB-1016	ND	90	92	2.2	*	*	NC
PCB-1221	ND						
PCB-1232	ND						
PCB-1242	ND						
PCB-1248	ND						
PCB-1254	ND						
PCB-1260	ND	93	92	1.1	*	*	NC
PCB-1262	ND						
PCB-1268	ND						
% DCBP (Surrogate Rec)	88	82	81	1.2	111	106	4.6
% TCMX (Surrogate Rec)	79	70	69	1.4	74	75	1.3

Comment:

* The batch MS and MSD recoveries could not be calculated due to the presence of PCB in the unspiked sample. LCS/LCSD recoveries were within QA/QC limits.

QA/QC Batch 107664, QC Sample No: AQ60665 (AQ60665, AQ60666, AQ60667, AQ60668, AQ60669, AQ60670, AQ60671, AQ60672, AQ60673, AQ60674, AQ60675, AQ60676, AQ60677, AQ60678, AQ60679, AQ60680, AQ60681, AQ60682, AQ60683, AQ60684)							
Polychlorinated Biphenyls							
PCB-1016	ND	102	96	6.1	*	*	NC

QA/QC Data

SDG I.D.: GAQ60625

Parameter	Blank	LCS %	LCSD %	LCS RPD	MS Rec %	MS Dup Rec %	RPD
PCB-1221	ND						
PCB-1232	ND						
PCB-1242	ND						
PCB-1248	ND						
PCB-1254	ND						
PCB-1260	ND	93	89	4.4	*	*	NC
PCB-1262	ND						
PCB-1268	ND						
% DCBP (Surrogate Rec)	85	89	85	4.6	69	75	8.3
% TCMX (Surrogate Rec)	83	77	73	5.3	67	70	4.4

Comment:

* The batch MS and MSD recoveries could not be calculated due to the presence of PCB in the unspiked sample. LCS/LCSD recoveries were within QA/QC limits.

QA/QC Batch 107665, QC Sample No: AQ60685 (AQ60685, AQ60686, AQ60687, AQ60688, AQ60689, AQ60690, AQ60691, AQ60692, AQ60693, AQ60694, AQ60695, AQ60696, AQ60697, AQ60698)

Polychlorinated Biphenyls

PCB-1016	ND	104	104	0.0	*	*	NC
PCB-1221	ND						
PCB-1232	ND						
PCB-1242	ND						
PCB-1248	ND						
PCB-1254	ND						
PCB-1260	ND	101	113	11.2	*	*	NC
PCB-1262	ND						
PCB-1268	ND						
% DCBP (Surrogate Rec)	93	90	90	0.0	89	88	1.1
% TCMX (Surrogate Rec)	82	77	77	0.0	84	68	21.1

Comment:

* The batch MS and MSD recoveries could not be calculated due to the presence of PCB in the unspiked sample. LCS/LCSD recoveries were within QA/QC limits.

If there are any questions regarding this data, please call Phoenix Client Services at extension 200.

RPD - Relative Percent Difference
LCS - Laboratory Control Sample
LCSD - Laboratory Control Sample Duplicate
MS - Matrix Spike
MS Dup - Matrix Spike Duplicate
NC - No Criteria

Phyllis Shiller, Laboratory Director
August 19, 2008

6°

PHOENIX Environmental Laboratories, Inc.

CHAIN OF CUSTODY RECORD

587 East Middle Turnpike, P.O. Box 370, Manchester, CT 06040
Email: service@phoenixlabs.com Fax (860) 645-0823
Client Services (860) 645-8726

Temp Pg of

Data Delivery (check one):
[ ] Fax #:
[x] Email: rtk@icomail.com
Format: [✓] Excel [✓] Pdf [ ] Gis Key

Customer: The Johnson Company, Inc.
Address: 100 State Street, Suite 600
Montpelier, VT 05602

Project: Fonda Group Facility
Report to: Rhonda Kay
Invoice to: The Johnson Company

Project P.O: 1-1470-13
Phone #: 802-229-4600
Fax #:

Client Sample - Information - Identification

Sampler's Signature: [signature] Date 8/8/08

Matrix Code:
DW=drinking water WW=wastewater S=soil/solid O=other
GW=groundwater SL=sludge A=air

Analysis Request

Phoenix Sample #	Customer Sample Identification	Sample Matrix	Date Sampled	Time Sampled	PCBs 8082 with Soxhlet Extraction	+	+	+	+	+	+	+	x	+	+	+	Soil VOA Vials [ ] methanol [ ] Sod Bisulfate	GL Soil container (8) oz	GL Soil container ( ) oz	40 ml VOA Vial [ ] As is [ ] HCl	GL Amber 1000ml [ ] As is [ ] H2SO4	PL As is [ ] 250ml [ ] 500ml [ ] 1000ml	PL H2SO4 [ ] 250ml [ ] 500ml	PL HNO3 250ml	PL NaOH 250ml	Bacteria Bottle
600625	MR-1	Concrete	8/8/2008	940	X													X									
600626	MR-2	Concrete	8/8/2008	944																							
600627	MR-3	Concrete	8/8/2008	949																							
600628	MR-4	Concrete	8/8/2008	955																							
600629	MR-5	Concrete	8/8/2008	1000																							
600630	MR-6	Concrete	8/8/2008	1005																							
600631	MR-7	Concrete	8/8/2008	1010																							
600632	MR-8	Concrete	8/8/2008	1016																							
600633	MR-9	Concrete	8/8/2008	1031																							
600634	MR-10	Concrete	8/8/2008	1036																							
600635	MR-11	Concrete	8/8/2008	1041																							
600636	MR-12	Concrete	8/8/2008	1049																							

Relinquished by:	Accepted by:	Date:	Time:
JEM		8/11/08	1400
Fed Ex	[signature]	8/12	10:15

Comments, Special Requirements or Regulations:

Turnaround:
[ ] 1 Day*
[ ] 2 Days*
[ ] 3 Days*
[✓] Standard
[ ] Other

* Surcharge Applies

Requirements for CT
[ ] Res. Criteria
[ ] GW Protection
[ ] GA Mobility
[ ] GB Mobility
[ ] SW Protection
[ ] Res. Vol.
[ ] Ind. Vol.

Requirements for MA
[ ] GW-1
[ ] GW-2
[ ] GW-3
[ ] S-1
[ ] S-2
[ ] S-3
[ ] MCP Certification
[ ] Other

6°

PHOENIX Environmental Laboratories, Inc.

CHAIN OF CUSTODY RECORD

587 East Middle Turnpike, P.O. Box 370, Manchester, CT 06040
Email: service@phoenixlabs.com Fax (860) 645-0823
Client Services (860) 645-8726

Temp Pg of

Data Delivery (check one):
[ ] Fax #:
[x] Email: rtk@jcomail.com
Format: [✓] Excel [✓] Pdf [ ] Gis Key

Customer: The Johnson Company, Inc.
Address: 100 State Street, Suite 600
Montpelier, VT 05602

Project: Fonda Group Facility
Report to: Rhonda Kay
Invoice to: The Johnson Company

Project P.O: 1-1470-13
Phone #: 802-229-4600
Fax #:

Client Sample - Information - Identification

Sampler's Signature: [signature] Date 8/8/08

Matrix Code:
DW=drinking water WW=wastewater S=soil/solid O=other
GW=groundwater SL=sludge A=air

Analysis Request

Phoenix Sample #	Customer Sample Identification	Sample Matrix	Date Sampled	Time Sampled	PCBs 8082 with Soxhlet Extraction													Soil VOA Vials [ ] methanol [ ] Sod Bisulfate	GL Soil container (8) oz	GL Soil container [ ] oz	40 ml VOA Vial [ ] As is [ ] HCl	GL Amber 1000ml [ ] As is [ ] H2SO4	PL As is [ ] 250ml [ ] 500ml [ ] 1000ml	PL H2SO4 [ ] 250ml [ ] 250ml [ ] 500ml	PL HNO3 250ml	PL NaOH 250ml	Bacteria Bottle
600637	MR-13	Concrete	8/8/2008	1053	X														X								
600638	MR-14	Concrete	8/8/2008	1058																							
600639	MR-15	Concrete	8/8/2008	1104																							
600640	MR-16	Concrete	8/8/2008	1108																							
600641	MR-17	Concrete	8/8/2008	1112																							
600642	MR-18	Concrete	8/8/2008	1116																							
600643	MR-19	Concrete	8/8/2008	1121																							
600644	MR-20	Concrete	8/8/2008	1126																							
600645	MR-21	Concrete	8/8/2008	1131																							
600646	MR-22	Concrete	8/8/2008	1135																							
600647	MR-23	Concrete	8/8/2008	1143																							
600648	MR-24	Concrete	8/8/2008	1148																							

Relinquished by:	Accepted by:	Date:	Time:
JEM		8/11/08	1400
Fed Ex	LF	8/12	10:15

Comments, Special Requirements or Regulations:

Turnaround:
[ ] 1 Day*
[ ] 2 Days*
[ ] 3 Days*
[✓] Standard
[ ] Other

* Surcharge Applies

Requirements for CT
[ ] Res. Criteria
[ ] GW Protection
[ ] GA Mobility
[ ] GB Mobility
[ ] SW Protection
[ ] Res. Vol.
[ ] Ind. Vol.

Requirements for MA
[ ] GW-1
[ ] GW-2
[ ] GW-3
[ ] S-1
[ ] S-2
[ ] S-3
[ ] MCP Certification
[ ] Other

6°

PHOENIX Environmental Laboratories, Inc.

CHAIN OF CUSTODY RECORD

587 East Middle Turnpike, P.O. Box 370, Manchester, CT 06040
Email: service@phoenixlabs.com Fax (860) 645-0823
Client Services (860) 645-8726

Temp Pg of

Data Delivery (check one):
[ ] Fax #:
[x] Email: rtk@jcomail.com
Format: [✓] Excel [✓] Pdf [ ] Gis Key

Customer: The Johnson Company, Inc.
Address: 100 State Street, Suite 600
Montpelier, VT 05602

Project: Fonda Group Facility
Report to: Rhonda Kay
Invoice to: The Johnson Company

Project P.O: 1-1470-13
Phone #: 802-229-4600
Fax #:

Client Sample - Information - Identification

Sampler's Signature: [signature] Date 8/8/08

Matrix Code:
DW=drinking water WW=wastewater S=soil/solid O=other
GW=groundwater SL=sludge A=air

Analysis Request

Phoenix Sample #	Customer Sample Identification	Sample Matrix	Date Sampled	Time Sampled	PCBs 8082 with Soxhlet Extraction												Soil VOA Vials [ ] methanol [ ] Sod Bisulfate	GL Soil container (8) oz	GL Soil container ( ) oz	40 ml VOA Vial [ ] As is [ ] HCl	GL Amber 1000ml [ ] As is [ ] H2SO4	PL As is [ ] 250ml [ ] 500ml [ ] 1000ml	PL H2SO4 [ ] 250ml [ ] 500ml	PL HNO3 250ml	PL NaOH 250ml	Bacteria Bottle
601649	Dup-1	Concrete	8/8/2008	1049	X												X									
601650	Dup-2	Concrete	8/8/2008	1143																						
601651	Dup-3	Concrete	8/7/2008	1315																						
601652	Dup-4	Concrete	8/7/2008	1426																						
601653	Dup-5	Concrete	8/7/2008	1548																						
601654	Dup-6	Concrete	8/7/2008	1626																						
601655	WH-1	Concrete	8/7/2008	1040																						
601656	WH-2	Concrete	8/7/2008	1049																						
601657	WH-3	Concrete	8/7/2008	1057																						
601658	WH-4	Concrete	8/7/2008	1105																						
601659	WH-5	Concrete	8/7/2008	1112																						
601660	WH-6	Concrete	8/7/2008	1119																						

Relinquished by:	Accepted by:	Date:	Time:
[signature] SEM		8/11/08	1400
Fed Ex	RF	8/12	10:15

Comments, Special Requirements or Regulations:

Turnaround:
[ ] 1 Day*
[ ] 2 Days*
[ ] 3 Days*
[ ] Standard
[ ] Other

* Surcharge Applies

Requirements for CT
[ ] Res. Criteria
[ ] GW Protection
[ ] GA Mobility
[ ] GB Mobility
[ ] SW Protection
[ ] Res. Vol.
[ ] Ind. Vol.

Requirements for MA
[ ] GW-1
[ ] GW-2
[ ] GW-3
[ ] S-1
[ ] S-2
[ ] S-3
[ ] MCP Certification
[ ] Other

6*

PHOENIX Environmental Laboratories, Inc.

CHAIN OF CUSTODY RECORD

587 East Middle Turnpike, P.O. Box 370, Manchester, CT 06040
Email: service@phoenixlabs.com Fax (860) 645-0823
Client Services (860) 645-8726

Temp Pg of

Data Delivery (check one):
☐ Fax #:
☒ Email: rtk@jcomail.com
Format: ☑ Excel ☑ Pdf ☐ Gis Key

Customer: The Johnson Company, Inc.
Address: 100 State Street, Suite 600
Montpelier, VT 05602

Project: Fonda Group Facility
Report to: Rhonda Kay
Invoice to: The Johnson Company

Project P.O: 1-1470-13
Phone #: 802-229-4600
Fax #:

Client Sample - Information - Identification

Sampler's Signature: [signature] Date 8/7/08

Matrix Code:
DW=drinking water WW=wastewater S=soil/solid O=other
GW=groundwater SL=sludge A=air

Analysis Request

Phoenix Sample #	Customer Sample Identification	Sample Matrix	Date Sampled	Time Sampled	PCBs 8082 with Soxhlet Extraction	+	+	+	+	+	+	+	x	+	+	+	Soil VOA Vials [ ] methanol [ ] Sod Bisulfate	GL Soil container (6) oz	GL Soil container ( ) oz	40 ml VOA Vial [ ] As is [ ] HCl	GL Amber 1000ml [ ] As is [ ] H2SO4	PL As is [ ] 250ml [ ] 500ml [ ] 1000ml	PL H2SO4 [ ] 250ml [ ] 500ml	PL HNO3 250ml	PL NaOH 250ml	Bacteria Bottle
600661	WH-7	Concrete	8/7/2008	1128	X													X									
600662	WH-8	Concrete	8/7/2008	1138																							
600663	WH-9	Concrete	8/7/2008	1145																							
600664	WH-10	Concrete	8/7/2008	1153																							
600665	WH-11	Concrete	8/7/2008	1200																							
600666	WH-12	Concrete	8/7/2008	1207																							
600667	WH-13	Concrete	8/7/2008	1250																							
600668	WH-14	Concrete	8/7/2008	1315																							
600669	WH-15	Concrete	8/7/2008	1327																							
600670	WH-16	Concrete	8/7/2008	1331																							
600671	WH-17	Concrete	8/7/2008	1336																							
600672	WH-18	Concrete	8/7/2008	1340																							

Relinquished by:		Date:	Time:
JEM		8/11/08	1400
Fed Ex	RF	8/12	10:15

Comments, Special Requirements or Regulations:

Turnaround:
☐ 1 Day*
☐ 2 Days*
☐ 3 Days*
☑ Standard
☐ Other

* Surcharge Applies

Requirements for CT
☐ Res. Criteria
☐ GW Protection
☐ GA Mobility
☐ GB Mobility
☐ SW Protection
☐ Res. Vol.
☐ Ind. Vol.

Requirements for MA
☐ GW-1
☐ GW-2
☐ GW-3
☐ S-1
☐ S-2
☐ S-3
☐ MCP Certification
☐ Other

PHOENIX Environmental Laboratories, Inc.

CHAIN OF CUSTODY RECORD

587 East Middle Turnpike, P.O. Box 370, Manchester, CT 06040
Email: service@phoenixlabs.com Fax (860) 645-0823
Client Services (860) 645-8726

Temp Pg of

Data Delivery (check one):
[ ] Fax #:
[x] Email: rtk@jcomail.com
Format: [✓] Excel [✓] Pdf [ ] Gis Key

Customer: The Johnson Company, Inc.
Address: 100 State Street, Suite 600
Montpelier, VT 05602

Project: Fonda Group Facility
Report to: Rhonda Kay
Invoice to: The Johnson Company

Project P.O: 1-1470-13
Phone #: 802-229-4600
Fax #:

Client Sample - Information - Identification

Sampler's Signature: [signature] Date 8/7/08

Matrix Code:
DW=drinking water WW=wastewater S=soil/solid O=other
GW=groundwater SL=sludge A=air

Analysis Request

Phoenix Sample #	Customer Sample Identification	Sample Matrix	Date Sampled	Time Sampled	PCBs 8082 with Soxhlet Extraction												Soil VOA Vials [ ] methanol [ ] Sod Bisulfate	GL Soil container ( ) oz	GL Soil container ( ) oz	40 ml VOA Vial [ ] As is [ ] HCl	GL Amber 1000ml [ ] As is [ ] H2SO4	PL As is [ ] 1000ml	PL H2SO4 [ ] 250ml [ ] 500ml	PL HNO3 250ml [ ] 500ml	PL NaOH 250ml	Bacteria Bottle
600673	WH-19	Concrete	8/7/2008	1345	X												X									
600674	WH-20	Concrete	8/7/2008	1350																						
600675	WH-21	Concrete	8/7/2008	1356																						
600676	WH-22	Concrete	8/7/2008	1400																						
600677	WH-23	Concrete	8/7/2008	1405																						
600678	WH-24	Concrete	8/7/2008	1414																						
600679	WH-25	Concrete	8/7/2008	1418																						
600680	WH-26	Concrete	8/7/2008	1426																						
600681	WH-D-27	Concrete	8/7/2008	1453																						
600682	WH-D-28	Concrete	8/7/2008	1459																						
600683	WH-D-29	Concrete	8/7/2008	1506																						
600684	WH-D-30	Concrete	8/7/2008	1548																						

Relinquished by:		Date:	Time:
JEM		8/11/08	1400
Fed Ex	[signature]	8/12	10:15

Comments, Special Requirements or Regulations:

Turnaround:
- [ ] 1 Day*
- [ ] 2 Days*
- [ ] 3 Days*
- [✓] Standard
- [ ] Other

* Surcharge Applies

Requirements for CT
- [ ] Res. Criteria
- [ ] GW Protection
- [ ] GA Mobility
- [ ] GB Mobility
- [ ] SW Protection
- [ ] Res. Vol.
- [ ] Ind. Vol.

Requirements for MA
- [ ] GW-1
- [ ] GW-2
- [ ] GW-3
- [ ] S-1
- [ ] S-2
- [ ] S-3
- [ ] MCP Certification
- [ ] Other

PHOENIX Environmental Laboratories, Inc.

CHAIN OF CUSTODY RECORD

587 East Middle Turnpike, P.O. Box 370, Manchester, CT 06040
Email: service@phoenixlabs.com Fax (860) 645-0823
Client Services (860) 645-8726

Temp 6° Pg of

Data Delivery (check one):
[ ] Fax #:
[x] Email: rtk@jcomail.com
Format: [✓] Excel [✓] Pdf [ ] Gis Key

Customer: The Johnson Company, Inc.
Address: 100 State Street, Suite 600
Montpelier, VT 05602

Project: Fonda Group Facility
Report to: Rhonda Kay
Invoice to: The Johnson Company

Project P.O: 1-1470-13
Phone #: 802-229-4600
Fax #:

Client Sample - Information - Identification

Sampler's Signature: [signature] Date 8/7/08

Matrix Code:
DW=drinking water WW=wastewater S=soil/solid O=other
GW=groundwater SL=sludge A=air

Analysis Request

Phoenix Sample #	Customer Sample Identification	Sample Matrix	Date Sampled	Time Sampled	PCBs 8082 with Soxhlet Extraction	+	+	+	+	+	+	+	x	+	+	+	Soil VOA Vials [ ] methanol [ ] Sod Bisulfate	GL Soil container (8) oz	GL Soil container ( ) oz	40 ml VOA Vial [ ] As is [ ] HCl	GL Amber 1000ml [ ] As is [ ] H2SO4	PL As is [ ] 250ml [ ] 500ml [ ] 1000ml	PL H2SO4 [ ] 250ml [ ] 500ml	PL HNO3 250ml	PL NaOH 250ml	Bacteria Bottle
L001085	WH-31	Concrete	8/7/2008	1439	X													X									
L001086	WH-32	Concrete	8/7/2008	1446																							
L001087	WH-33	Concrete	8/7/2008	1557																							
L001088	WH-34	Concrete	8/7/2008	1602																							
L001089	WH-D-35	Concrete	8/7/2008	1613																							
L001090	WH-D-36	Concrete	8/7/2008	1618																							
L001091	WH-D-37	Concrete	8/7/2008	1626																							
L001092	WH-D-38	Concrete	8/7/2008	1632																							
L001093	WH-39	Concrete	8/7/2008	1607																							
L001094	WH-40	Concrete	8/7/2008	1639																							
L001095	WH-41	Concrete	8/7/2008	1647																							
L001096	WH-42	Concrete	8/7/2008	1652																							

Relinquished by:		Date:	Time:
JEM		8/11/08	1400
FedEx	SAF	8/12	10:15

Comments, Special Requirements or Regulations:

Turnaround:
[ ] 1 Day*
[ ] 2 Days*
[ ] 3 Days*
[✓] Standard
[ ] Other

* Surcharge Applies

Requirements for CT
[ ] Res. Criteria
[ ] GW Protection
[ ] GA Mobility
[ ] GB Mobility
[ ] SW Protection
[ ] Res. Vol.
[ ] Ind. Vol.

Requirements for MA
[ ] GW-1
[ ] GW-2
[ ] GW-3
[ ] S-1
[ ] S-2
[ ] S-3
[ ] MCP Certification
[ ] Other

CHAIN OF CUSTODY RECORD

PHOENIX Environmental Laboratories, Inc.

587 East Middle Turnpike, P.O. Box 370, Manchester, CT 06040
Email: service@phoenixlabs.com Fax (860) 645-0823
Client Services (860) 645-8726

Temp 6° Pg of

Data Delivery (check one):
☐ Fax #:
☒ Email: rtk@jcomail.com
Format: ☑ Excel ☑ Pdf ☐ Gis Key

Customer: The Johnson Company, Inc.
Address: 100 State Street, Suite 600
Montpelier, VT 05602

Project: Fonda Group Facility
Report to: Rhonda Kay
Invoice to: The Johnson Company

Project P.O: 1-1470-13
Phone #: 802-229-4600
Fax #:

Client Sample - Information - Identification

Sampler's Signature: [signature] Date: 8/7/08

Matrix Code:
DW=drinking water **WW**=wastewater **S**=soil/solid **O**=other
GW=groundwater **SL**=sludge **A**=air

Analysis Request

Phoenix Sample #	Customer Sample Identification	Sample Matrix	Date Sampled	Time Sampled	PCBs 8082 with Soxhlet Extraction	+	+	+	+	+	+	+	+	x	+	+	+	Soil VOA Vials [ ] methanol [ ] Sod Bisulfate	GL Soil container (8) oz	GL Soil container ( ) oz	40 ml VOA Vial [ ] As is [ ] HCl	GL Amber 1000ml [ ] As is [ ] H2SO4	PL As is [ ] 250ml [ ] 500ml [ ] 1000ml	PL H2SO4 [ ] 250ml [ ] 500ml	PL HNO3 250ml	PL NaOH 250ml	Bacteria Bottle
L0X097	WH-43	Concrete	8/7/2008	1658	X														X								
L0X098	WH-44	Concrete	8/7/2008	1704																							

Relinquished by:		Date:	Time:
JEM		8/11/08	1400
Fed Ex	AF	8/12	10:15

Comments, Special Requirements or Regulations:

Turnaround:
☐ 1 Day*
☐ 2 Days*
☐ 3 Days*
☑ Standard
☐ Other

* Surcharge Applies

Requirements for CT
☐ Res. Criteria
☐ GW Protection
☐ GA Mobility
☐ GB Mobility
☐ SW Protection
☐ Res. Vol.
☐ Ind. Vol.

Requirements for MA
☐ GW-1
☐ GW-2
☐ GW-3
☐ S-1
☐ S-2
☐ S-3
☐ MCP Certification
☐ Other

APPENDIX 3

FIELD FORMS

The Johnson Company, Inc.
100 State Street, Suite 600
Montpelier, VT 05602

Phone: (802) 229-4600
Fax: (802) 229-5876
www.johnsonco.com

CALIBRATION SHEET

Equipment ID: YSI #1 / YSI #2 → 0414147 34AA / 05B1267 AA | Serial #

Brand of Standard			OAKTON	OAKTON	OAKTON			OAKTON	OAKTON	Zobell				OAKTON
Lot #			2604530	2605178	2708374			2706156	2703543	06J1759				2701104
Expiration Date			4/08	4/08	2/09			6/08	3/08	9/2008				4/08
Date	Time	Initials	pH 4.01	pH 7.00	pH 10.00	Certified thermometer Temp. (°C)	YSI Temp. (°C)	Specific Cond. 0.084 mS/cm @ 25°C	Specific Cond. 1.413 mS/cm @ 25°C	ORP-Zobell Solution (200-275mV)	Barmetric Pressure (mmHg)	100% D.O. (mg/L)	100% D.O. (%)	Zero O_2 Solution (mg/L)
2/12/08	0815	JKM	4.01	6.97	10.00	-2	2.68	0.085	1.413	261	760.4	~~10.40~~ 12.73	~~81~~ 98.7 JKM	-26.7
2/12/08	0820	JKM	4.01	6.96	10.00	-2	2.54	0.083	1.414	260.9	760.3	10.40	81	43.5

The Johnson Company, Inc.
100 State Street, Suite 600
Montpelier, VT 05602

Phone: (802) 229-4600
Fax: (802) 229-5876
www.johnsonco.com

CALIBRATION SHEET

Equipment ID: JCO # 3

Serial #: PN - 26858 → 11894

Brand of Standard			AMCO →		→	Comments
Lot #			P677872	P672871	P-672730	
Expiration Date:			8/08	5/08	5/08	
Date	Time	Initials	1.0 NTU Value	10.0 NTU Value	0.0 NTU Value	
2/11/08	0905	JKm	0.87	9.97	-0.02	

Test Pit Excavation 1-1470-13

Date: 02/06/08

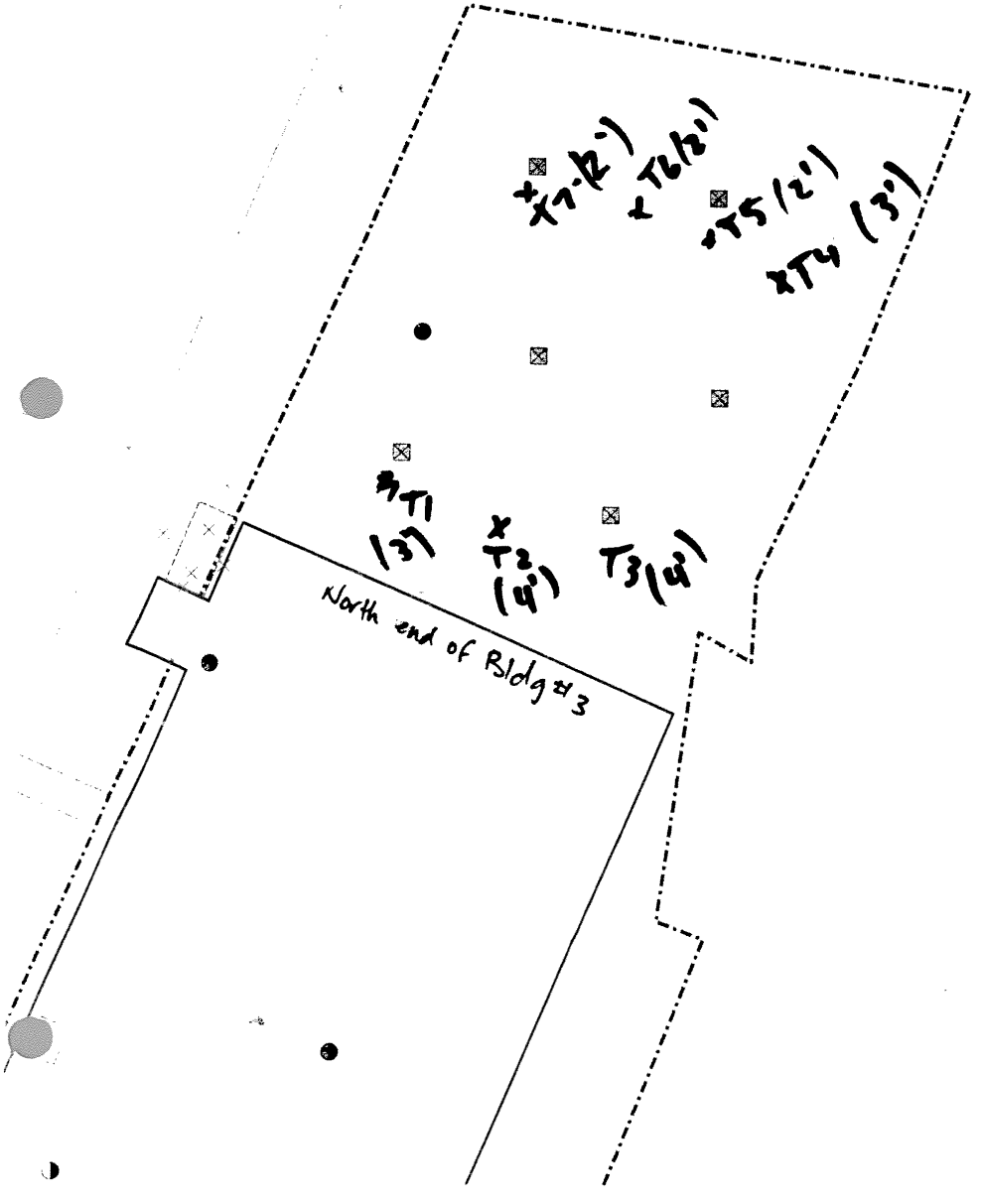

THE JOHNSON COMPANY, INC.
100 State Street, Suite 600
Montpelier, VT 05602
Phone: (802) 229-4600 www.johnsonco.com

FORM-JCO-SOILS-002 (5/05)

Sheet ____ of ____

Test Pit Field Screening and Laboratory Soil Sample Collection Record

Soil Test Pit ID: T1 Date: 2/6/08

Project Name: Former Fonda Group Facility Project #: 1-1470-13

Site Location: St. Albans, VT Time on Site: 9:30

Weather Conditions: Snowing, 30°F Sampler: RTK

1. SAMPLE LOCATION INFORMATION

Description of test pit location: Closest to building & RR tracks

GPS coordinates of sampling location: ____ Coordinate system: VT SPCS, M

Test pit excavation method: Excavator - Gosselin

2. SOIL VAPOR SCREENING INFORMATION

OVM Calibration Date/ Time: 2/6/08 9:45

Indicate soil sample location in pit, excavator location, and approximate dimensions of pit on drawing below:

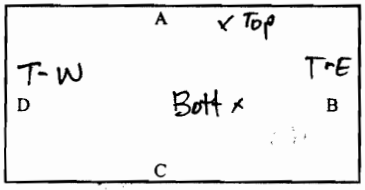

North (indicate)

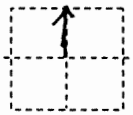

No.	Location in Pit	Date	Time	Depth (ft)	Soil Description	OVM (ppm)
1	T-Bott	2/6/08	10:15	3'	Reddish brown, clay & gravel, moist	0.0
2	T-Top	↓	↓	0.5'	Dk. brown, organics, topsoil, bottles	0.0
3	T-E			1.5'	"	
4	T-W			2.0'	Brown, loamy sand, some clay	0.0
5						
6						
7						
8						
9						
10						
11						
12						

Comments: Dump site - old bottles, some rusted cans found. to the 3' depth. Hit ~~unused~~ out-of-service clay pipe - no water, appeared to be broken already(?)

3. SOIL SAMPLE INFORMATION:

Sample Depth	Soil Description	Sampling Method

Sample Depth (ft)	Analytes	Lab	Type of Container	Collection Date/Time	COC # or Notes
T1-Bott	VOCs-8260B	EA1	40 mL VOA-methanol	10:45 02/06/8	
	Metals-13PP	EA1	1 x 4 oz glass jar		
	PCBs-8082	EA1	1 x 250 mL glass jar		
	~~SVOCs-8270C~~	~~EA1~~	~~1 x 250 mL glass jar~~		

Comments: _____

F:\STANDARD\CO Forms\Test Pit Soil Log.doc

Time Off Site_____

THE JOHNSON COMPANY, INC.
100 State Street, Suite 600
Montpelier, VT 05602
Phone: (802) 229-4600 www.johnsonco.com

FORM-JCO-SOILS-002 (5/05)

Sheet 1 of 1

Test Pit Field Screening and Laboratory Soil Sample Collection Record

Soil Test Pit ID: T2 Date: 2/6/08

Project Name: Former Fonda Group Facility Project #: 1-1470-13

Site Location: St. Albans, VT Time on Site: 9:50

Weather Conditions: Snowing, 38°F Sampler: RTK

1. SAMPLE LOCATION INFORMATION

Description of test pit location: West of T1, in trees near building

GPS coordinates of sampling location: _____ Coordinate system: VT SPCS, M

Test pit excavation method: Excavator - Gosselin

2. SOIL VAPOR SCREENING INFORMATION

OVM Calibration Date/ Time: 2/6/08

Indicate soil sample location in pit, excavator location, and approximate dimensions of pit on drawing below:

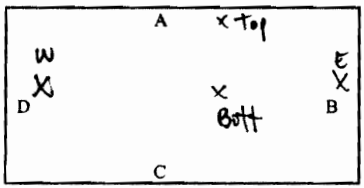

North (indicate)

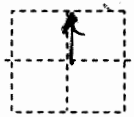

No.	Location in Pit	Date	Time	Depth (ft)	Soil Description	OVM (ppm)
1	T2-Top	2/6/08	10:17	0.5	Yellowish-brown sand/gravel	0.0
2	T2-E	↓	↓	1.5	Reddish sand & gravel	0.0
3	T2-W	↓	↓	2.5	Brown loamy sand	0.0
4	T2-Bott	↓	↓	4	Reddish brn. sand & gravel	0.0
5						
6						
7						
8						
9						
10						
11						
12						

Comments: _____

3. SOIL SAMPLE INFORMATION:

Sample Depth	Soil Description	Sampling Method

Sample Depth (ft)	Analytes	Lab	Type of Container	Collection Date/Time	COC # or Notes
T2-8.4	VOCs-8260B	EAI	40 mL VOA-methanol	2/6/08 10:30	
	Metals-13PP	EAI	1 x 4 oz glass jar		
	PCBs-8082	EAI	1 x 250 mL glass jar		
	~~SVOCs-8270C~~	~~EAI~~	~~1-250 mL Amber jar~~		

Comments: _____

_____

_____

_____

_____

F:\STANDARD\JCO Forms\Test Pit Soil Log.doc

Time Off Site_____

THE JOHNSON COMPANY, INC.
100 State Street, Suite 600
Montpelier, VT 05602
Phone: (802) 229-4600 www.johnsonco.com

FORM-JCO-SOILS-002 (5/05)

Sheet ____ of ____

Test Pit Field Screening and Laboratory Soil Sample Collection Record

Soil Test Pit ID: T3 Date: 2/6/08

Project Name: Former Fonda Group Facility Project #: 1-1470-13

Site Location: St. Albans, VT Time on Site: 09:55

Weather Conditions: Snowing, 30°F Sampler: RTK

1. SAMPLE LOCATION INFORMATION

Description of test pit location: SE end near chairs & firepit

GPS coordinates of sampling location: _____ Coordinate system: VT SPCS, M

Test pit excavation method: Excavator - Gosselin

2. SOIL VAPOR SCREENING INFORMATION

OVM Calibration Date/ Time: 2/6/08

Indicate soil sample location in pit, excavator location, and approximate dimensions of pit on drawing below:

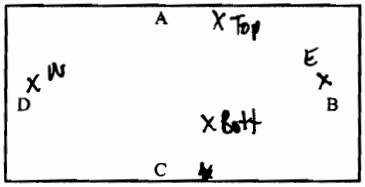

North (indicate)

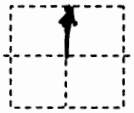

No.	Location in Pit	Date	Time	Depth (ft)	Soil Description	OVM (ppm)
1	T3-Top	2/6/08	10:17	0.5	Dk. brown, organics	0.0
2	T3-E	↓	↓	1.5	Reddish brn sand	0.0
3	T3-W	↓	↓	2	Reddish brn sand	0.0
4	T3-Bott	↓	↓	3	Lt brown, some orange flecks	0.0
5						
6						
7						
8						
9						
10						
11						
12						

Comments: Water @ 3' - perched?

3. SOIL SAMPLE INFORMATION:

Sample Depth	Soil Description	Sampling Method

Sample Depth (ft)	Analytes	Lab	Type of Container	Collection Date/Time	COC # or Notes
	VOCs - 8260B	EAI	40 mL VOA - methanol		
	Metals - 13PP	EAI	1 x 4 oz glass jar		
	PCBs - 8082	EAI	1 x 250 mL glass jar		
	SVOCs - 8270C	EAI	1 x 250 mL Amber jar		

Comments: _____

_____

_____

_____

_____

F:\STANDARD\JCO Forms\Test Pit Soil Log.doc

Time Off Site_____

THE JOHNSON COMPANY, INC.
100 State Street, Suite 600
Montpelier, VT 05602
Phone: (802) 229-4600 www.johnsonco.com

FORM-JCO-SOILS-002 (5/05)

Sheet 1 of 1

Test Pit Field Screening and Laboratory Soil Sample Collection Record

Soil Test Pit ID: T4 Date: 2/6/08

Project Name: Former Fonda Group Facility Project #: 1-1470-13

Site Location: St. Albans, VT Time on Site: 09:58

Weather Conditions: Snowing, 30°F Sampler: RTK

1. SAMPLE LOCATION INFORMATION

Description of test pit location: Northeast corner

GPS coordinates of sampling location: Coordinate system: VT SPCS, M

Test pit excavation method: Excavator - Gosselin

2. SOIL VAPOR SCREENING INFORMATION

OVM Calibration Date/ Time: 2/6/08

Indicate soil sample location in pit, excavator location, and approximate dimensions of pit on drawing below:

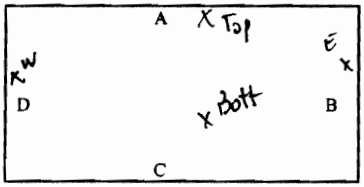

North (indicate)

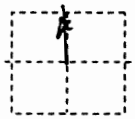

No.	Location in Pit	Date	Time	Depth (ft)	Soil Description	OVM (ppm)
1	T4-Top	2/6/08	10:18	0.5	Dk. brown topsoil	0.0
2	T4-~~Bott~~E	2/6/08	↓	2	Dk. brown, sandy loam	0.0
3	T4-W	↓	↓	1.5	Reddish brn. clayey sand	0.0
4	T4-Bott	↓	↓	3	Lt. brown sand	0.0
5						
6						
7						
8						
9						
10						
11						
12						

Comments: Water line in area, possibly clay sewer also, kept this and all other test pits here to max. depth of 3'
Perched (?) water @ 2.5'

3. SOIL SAMPLE INFORMATION:

Sample Depth	Soil Description	Sampling Method

Sample Depth (ft)	Analytes	Lab	Type of Container	Collection Date/Time	COC # or Notes
	VOCs - 8260B	EAI	40 mL VOA - methanol		
	Metals - 13PP	EAI	1 x 4oz glass jar		
	PCBs - 8082	EAI	1 x 250 mL glass jar		
	SVOCs - 8270C	EAI	1 x 250 mL Amber jar		

Comments: _____

_____

_____

_____

_____

F:\STANDARD\CO Forms\Test Pit Soil Log.doc

Time Off Site_____

THE JOHNSON COMPANY, INC.
100 State Street, Suite 600
Montpelier, VT 05602
Phone: (802) 229-4600 www.johnsonco.com

FORM-JCO-SOILS-002 (5/05)

Sheet ___ of ___

Test Pit Field Screening and Laboratory Soil Sample Collection Record

Soil Test Pit ID: T5 Date: 2/6/08

Project Name: Former Fonda Group Facility Project #: 1-1470-13

Site Location: St. Albans, VT Time on Site: 10:00

Weather Conditions: Snowing, 30°F Sampler: RTK

1. SAMPLE LOCATION INFORMATION

Description of test pit location: Middle - East of north line

GPS coordinates of sampling location: ___ Coordinate system: VT SPCS, M

Test pit excavation method: Excavator - Gosselin

2. SOIL VAPOR SCREENING INFORMATION

OVM Calibration Date/ Time: 2/6/08

Indicate soil sample location in pit, excavator location, and approximate dimensions of pit on drawing below:

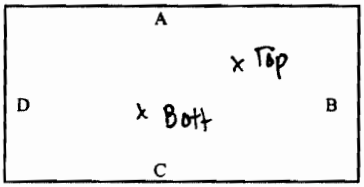

North (indicate)

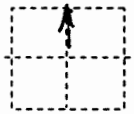

No.	Location in Pit	Date	Time	Depth (ft)	Soil Description	OVM (ppm)
1	T5 - Top	2/6/08	10:20	0.5'	Dk brn topsoil	1.3
2	T5 - Bott	↓	↓	2'	Reddish-brn sandy loam	10
3						
4						
5						
6						
7						
8						
9						
10						
11						
12						

Comments: ___

3. **SOIL SAMPLE INFORMATION:**

Sample Depth	Soil Description	Sampling Method

Sample Depth (ft)	Analytes	Lab	Type of Container	Collection Date/Time	COC # or Notes
T5-Top	VOCs-8260B	EAI	40 mL VOA-methanol	2/6/08 10:15	
	Metals-13PP	EAI	1 x 4oz glass jar		
	PCBs-8082	EAI	1 x 250 mL glass jar		
	SVOCs-8270C	EAI	1 x 250 mL Amber jar		
T-Dup	VOCs			06:00	
	Metals				
	PCBs				
	SVOCs				

Comments: _____

F:\STANDARD\CO Forms\Test Pit Soil Log.doc

Time Off Site_____

THE JOHNSON COMPANY, INC.
100 State Street, Suite 600
Montpelier, VT 05602
Phone: (802) 229-4600 www.johnsonco.com

FORM-JCO-SOILS-002 (5/05)

Sheet ____ of ____

Test Pit Field Screening and Laboratory Soil Sample Collection Record

Soil Test Pit ID: T6 Date: 2/6/08

Project Name: Former Fonda Group Facility Project #: 1-1470-13

Site Location: St. Albans, VT Time on Site: 10:05

Weather Conditions: Snowing, 30°F Sampler: RTK

1. SAMPLE LOCATION INFORMATION

Description of test pit location: Middle-west of northern line

GPS coordinates of sampling location: _____ Coordinate system: VT SPCS, M

Test pit excavation method: Excavator - Gosselin

2. SOIL VAPOR SCREENING INFORMATION

OVM Calibration Date/ Time: 2/6/08

Indicate soil sample location in pit, excavator location, and approximate dimensions of pit on drawing below:

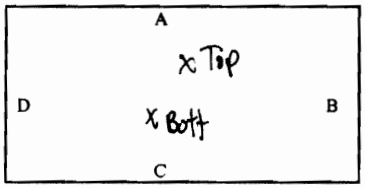

North (indicate)

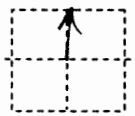

No.	Location in Pit	Date	Time	Depth (ft)	Soil Description	OVM (ppm)
1	T6 Top	2/6/08	10:23		Dk brn fgsan'l	0.0
2	T6 - Bott	↓	10:23		Reddish brown sand	0.1
3						
4						
5						
6						
7						
8						
9						
10						
11						
12						

Comments: _____

3. SOIL SAMPLE INFORMATION:

Sample Depth	Soil Description	Sampling Method

Sample Depth (ft)	Analytes	Lab	Type of Container	Collection Date/Time	COC # or Notes
	VOCs - 8260B	EAI	40 mL VOA - methanol		
	Metals - 13PP	EAI	1 x 4 OZ glass jar		
	PCBs - 8082	EAI	1 x 250 mL glass jar		
	SVOCs - 8270C	EAI	1 x 250 mL Amber jar		

Comments: _____

_____

_____

_____

_____

F:\STANDARD\JCO Forms\Test Pit Soil Log.doc

Time Off Site_____

THE JOHNSON COMPANY, INC.
100 State Street, Suite 600
Montpelier, VT 05602
Phone: (802) 229-4600 www.johnsonco.com

FORM-JCO-SOILS-002 (5/05)

Sheet ____ of ____

Test Pit Field Screening and Laboratory Soil Sample Collection Record

Soil Test Pit ID: T7 Date: 2/6/08

Project Name: Former Fonda Group Facility Project #: 1-1470-13

Site Location: St. Albans, VT Time on Site: 10:07

Weather Conditions: Snowing, 30°F Sampler: RTL

1. SAMPLE LOCATION INFORMATION

Description of test pit location: North-west

GPS coordinates of sampling location: ____ Coordinate system: VT SPCS, M

Test pit excavation method: Excavator - Gosselin

2. SOIL VAPOR SCREENING INFORMATION

OVM Calibration Date/ Time: 2/6/08

Indicate soil sample location in pit, excavator location, and approximate dimensions of pit on drawing below:

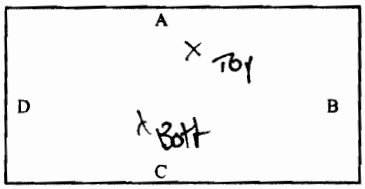

North (indicate)

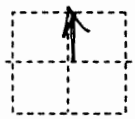

No.	Location in Pit	Date	Time	Depth (ft)	Soil Description	OVM (ppm)
1	T7-Top	2/6/08	10:25	0.5	Dk brown topsoil	0.1
2	T7-Bott	2/6/08	10:25	2	Lt. brown sand	0
3						
4						
5						
6						
7						
8						
9						
10						
11						
12						

Comments: ____

3. **SOIL SAMPLE INFORMATION:**

Sample Depth	Soil Description	Sampling Method

Sample Depth (ft)	Analytes	Lab	Type of Container	Collection Date/Time	COC # or Notes
	VOCs - 8260B	EA1	40 mL VOA - methanol		
	Metals - TPP	EA1	1 x 4 oz glass jar		
	PCBs - 8082	EA1	1 x 250 mL glass jar		
	SVOCs - 8270C	EA1	1 x 250 mL Amber jar		

Comments: _____

F:\STANDARD\JCO Forms\Test Pit Soil Log.doc

Time Off Site_____

Also sampled boiler drain @ 14:30 for VOCs, PAHs, metals and Storage shed for same parameters @ 14:45 (0-0.5')

01/28/08
Fonda PCB Wipe
Sampling

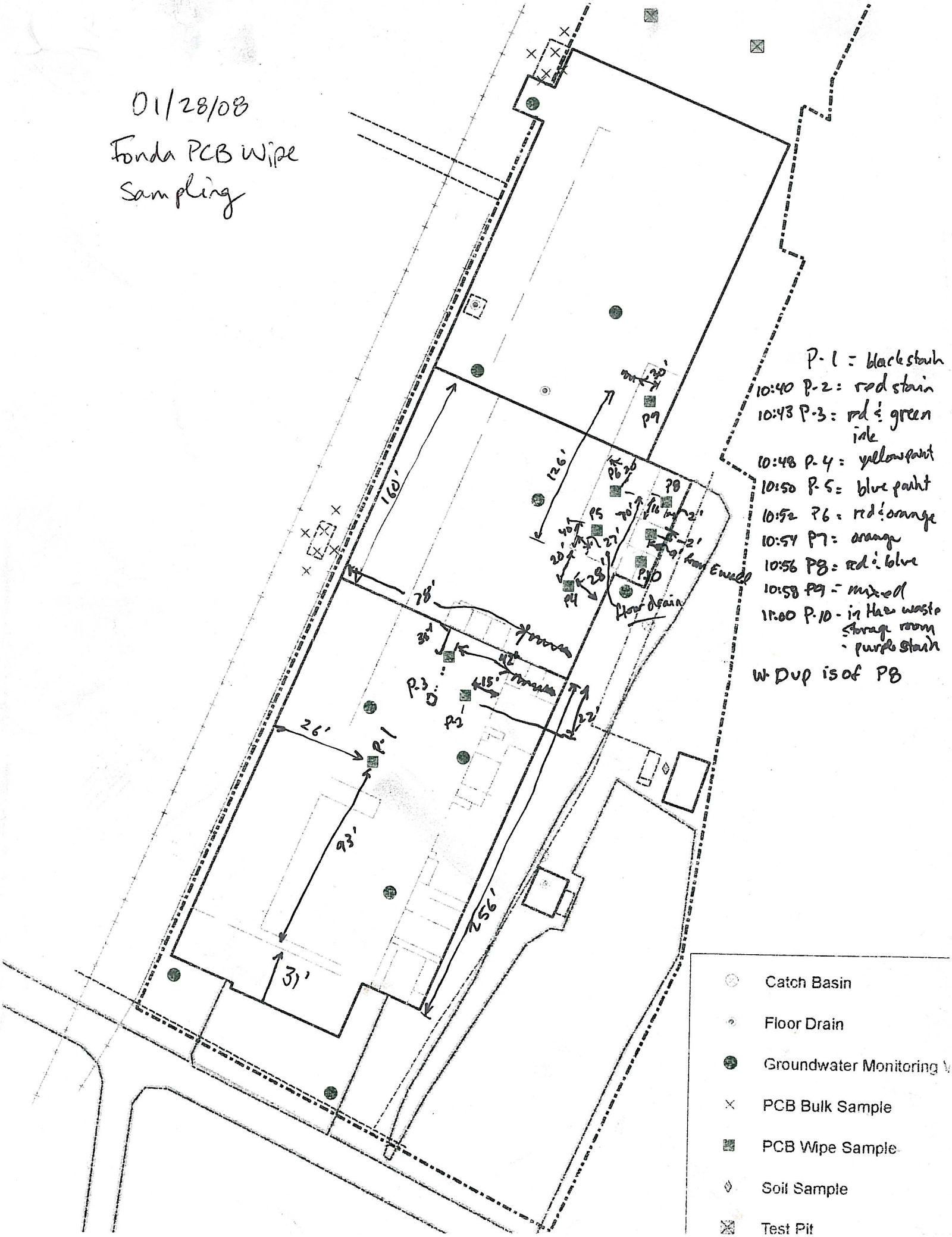

THE JOHNSON COMPANY, INC.
100 State Street, Suite 600
Montpelier, VT 05602 USA

Phone: (802) 229-4600
Fax: (802) 229-5876
www.johnsonco.com

VOC Dup + Metals D @ 1200

Ground Water Monitoring Well Sample Collection Record

Well ID: MW-1

Project Name: Former Fonda Group Facility Project #: 1-1470-13

Site Location: St. Albans, VT Sampler: JKM Date: 2/12/08

Weather Conditions: INSIDE ~ 33°F Time on Site: 0945

1. WATER LEVEL DATA: (from TOC)

Description of measuring point (MP) Top of casing Depth to water below MP (ft): 5.72

Total well depth (ft): 20.8 Well Dia.(in): 1" Length of water column in well (ft): 15.08

Gallons per foot[1]: 0.041 Well volume (gal): 0.62

2. PURGING DATA: Method: Peristaltic pump, slow purge Stabilized intake depth: ~ 18.5

Purge Volume @ 3 well volumes: 1.85 (gal) Purge Rate: ~100 (ml/min)

Parameter equipment: YSI, Turbidimeter

Time	Depth (ft.)	Volume removed (liters)	Flow Rate (mL/min)	Temp (°C)	Spec Cond. (uS/cm) @25°C	Dissolved Oxygen (mg/L)	p.H. (Std)	ORP (mV)	Turb. (NTU)
0949	7.55	0	filled	~ 250 mL	flow through cell				–
0951:30	9.52	0.5L	~285	12.22	479	4.52	7.37	23.1	12.6
0954:30	11.65	1.0L	~165	11.99	481	4.35	7.36	-11	3.0
0959:30	12.45	1.5L	~100	11.22	478	4.32	7.34	-20	6.3
1004:30	13.81	2.0	~100	11.45	444	3.37	7.19	-47	5.7
1009:30	15.20	2.5	~100	11.70	431	1.97	7.17	-73	6.0
1014:30	16.09	3.0	~100	11.70	444	1.72	7.27	-84	7.0
1019:30	16.79	3.5	~100	12.00	469	3.42	7.33	-51	6.3
1024:30	17.46	4.0	~100	12.15	469	3.75	7.35	-42	5.8
1029:30	17.99	4.5	~100	12.17	469	3.75	7.38	-49	6.2
1034:3	18.55	5.00	~100	12.17	470	3.65	7.40	-55	7.3
1035	SAMPLE	COLLECTED							
		VOC Dup	@ 1200						
		Metals Dup							

Purge Water Disposal Method Ground outside Comments (e.g. color, odor): No color / No odor

3. SAMPLE COLLECTION: Method: Dedicated tubing Sample Time:_____

D.O./Method (mg/L)	Alk/Method (ppm)	Nitrate/Method (mg/L)	Iron/Method (mg/L)	Sulfate/Method (mg/L)
-----	-----	----	----	----
----	----	----	----	----

Sample Matrix	Chain-of-Custody#	Shipper ID#	Container Qty/type	Preservation	Analytical method/Lab
Groundwater	EAI 2/12/08	UPS	2x40 mL VOAs	HCl	8260B VOCs/ EAI
Groundwater	↓ "	UPS	~~Liter amber glass~~ 250mL plas.	~~loc~~ HNO3	6020 ~~8270C~~ - ~~SVOCs~~/ EAI VGES metals
VOC Dup. "					
metals Dup. "					

[1]well volumes for various diameters in gal./ft.

0.50" = 0.01	0.75" = 0.023	1.00" = 0.041	1.25" = 0.064	1.50" = 0.09
2.00" = 0.16	3.00" = 0.32	3.50" = 0.50	4.00" = 0.65	6.00" = 1.47

Comments:

Time Off Site_____

THE JOHNSON COMPANY, INC.
100 State Street, Suite 600
Montpelier, VT 05602 USA

Phone: (802) 229-4600
Fax: (802) 229-5876
www.johnsonco.com

Ground Water Monitoring Well Sample Collection Record

Well ID: MW-2

Project Name: Former Fonda Group Facility Project #: 1-1470-13

Site Location: St. Albans, VT Sampler: JKM Date: 2/12/08

Weather Conditions: IN POOLS Time on Site: 1055

1. WATER LEVEL DATA: (from TOC)

Description of measuring point (MP) Top of casing Depth to water below MP (ft): 8.00

Total well depth (ft): 11.89 Well Dia.(in): 1" Length of water column in well (ft): 3.89

Gallons per foot[1]: 0.041 Well volume (gal): 0.16

2. PURGING DATA: Method: Peristaltic pump, slow purge Stabilized intake depth: ~11

Purge Volume @ 3 well volumes: 0.48 (gal) Purge Rate: ~100 (ml/min)

Parameter equipment: YSI, Turbidimeter

Time	Depth (ft.)	Volume removed (liters)	Flow Rate (mL/min)	Temp (°C)	Spec Cond. (uS/cm) @25°C	Dissolved Oxygen (mg/L)	p.H. (Std)	ORP (mV)	Turb. (NTU)
1052	8.21	0	filled ~250 mL		flow through cell				
1054	8.60	200 mL		10.12	659	6.80	7.50	10.7	-
1055:30	8.82	400 mL	~100	10.04	664	6.39	7.51	7.0	11.2
1057:30	9.20	600 mL	~100	10.18	654	7.39	7.49	17	9.7
1059:30	9.59	800 mL	~100	10.32	650	7.72	7.48	17	7.1
1101:30	10.20	1L	~100	10.46	658	7.87	7.48	13	8.2
1103:30	10.50	1.2L	~100	10.61	673	7.72	7.47	19.8	9.4
1105:30	10.89	1.4L	~100	10.61	680	7.31	7.48	17.8	8.2
1106	10.97	AIR IN LINE		WILL ALLOW TO RECHARGE					
1125	10.46	SAMPLE COLLECTED							

Purge Water Disposal Method Ground Comments (e.g. color, odor):

3. SAMPLE COLLECTION: Method: Dedicated tubing Sample Time: 11:25

D.O./Method (mg/L)	Alk/Method (ppm)	Nitrate/Method (mg/L)	Iron/Method (mg/L)	Sulfate/Method (mg/L)
-----	-----	----	----	----
----	----	----	----	----

Sample Matrix	Chain-of-Custody#	Shipper ID#	Container Qty/type	Preservation	Analytical method/Lab
Groundwater	EAI 7/12/08	UPS	2x40 mL VOAs	HCl	8260B VOCs/ EAI
Groundwater	"		1 liter ~~amber glass~~ 250 mL plast.	~~Ice~~ HNO_3	6020 ~~8270C SVOCs~~ EAI 6020 metals

[1]well volumes for various diameters in gal./ft.

0.50" = 0.01	0.75" = 0.023	1.00" = 0.041	1.25" = 0.064	1.50" = 0.09
2.00" = 0.16	3.00" = 0.32	3.50" = 0.50	4.00" = 0.65	6.00" = 1.47

Comments:

Time Off Site 1135

THE JOHNSON COMPANY, INC.
100 State Street, Suite 600
Montpelier, VT 05602 USA

Phone: (802) 229-4600
Fax: (802) 229-5876
www.johnsonco.com

Ground Water Monitoring Well Sample Collection Record

Well ID: MW-3

Project Name: Former Fonda Group Facility Project #: 1-1470-13

Site Location: St. Albans, VT Sampler: JKM Date: 2/12/08

Weather Conditions: INDOORS ~33°F Time on Site: 1500

1. WATER LEVEL DATA: (from TOC)

Description of measuring point (MP) Top of casing Depth to water below MP (ft): 7.37

Total well depth (ft): 16.15 Well Dia.(in): 1" Length of water column in well (ft): 8.78

Gallons per foot[1]: 0.041 Well volume (gal): 0.36

2. PURGING DATA: Method: Peristaltic pump, slow purge Stabilized intake depth: ~14.5

Purge Volume @ 3 well volumes: 1.08 (gal) Purge Rate: ~125 (ml/min)

Parameter equipment: YSI, Turbidimeter

Time	Depth (ft.)	Volume removed (liters)	Flow Rate (mL/min)	Temp (°C)	Spec Cond. (uS/cm) @25°C	Dissolved Oxygen (mg/L)	p.H. (Std)	ORP (mV)	Turb. (NTU)
1504	7.86	filled	~250 mL	flow	through	cell	—		
1507:30	8.31	0.5L	~143	10.83	428	5.58	7.22	-55	8.50
1512	9.00	1.0	~111	10.86	413	4.63	7.24	-70	7.1
1516	9.92	1.5	~125	10.97	413	4.33	7.26	-78	6.2
1520	10.51	2.0	~125	10.82	413	5.03	7.22	-62	7.0
1524	11.20	2.5	~125	10.97	417	4.52	7.20	-96	6.0
1528	11.96	3.0	~125	11.21	421	4.51	7.18	-52	5.3
1532	12.90	3.5	~125	11.57	418	4.03	7.13	-71	-
1536	13.91	4.0	~125	11.78	414	~~7.12~~ 3.09 JKM	7.12	-88	4.8
1540	14.60	4.5	~125	12.17	415	2.18	7.12	-91	4.3
1541	14.61	4.65	AIR IN LINE WILL SAMPLE RECHARGE						
1640	9.65	SAMPLE COLLECTED							

Purge Water Disposal Method: Ground Comments (e.g. color, odor): No Color / No odor

3. SAMPLE COLLECTION: Method: Dedicated tubing Sample Time: 1640

D.O. Method (mg/L)	Alk Method (ppm)	Nitrate Method (mg/L)	Iron Method (mg/L)	Sulfate Method (mg/L)
-----	-----	----	----	----
----	----	----	----	----

Sample Matrix	Chain-of-Custody#	Shipper ID#	Container Qty/type	Preservation	Analytical method/Lab
Groundwater	EAI 2/12/08	UPS	2x40 mL VOAs	HCl	8260B VOCs/ EAI
Groundwater	EAI 2/12/08	UPS	1 liter ~~amber~~ ~~glass~~ 250 mL plast.	~~HCl~~ HNO_3	~~8270C - SVOCs/ EAI~~ 6020 - RCRA metals

[1]well volumes for various diameters in gal./ft.

0.50" = 0.01	0.75" = 0.023	1.00" = 0.041	1.25" = 0.064	1.50" = 0.09
2.00" = 0.16	3.00" = 0.32	3.50" = 0.50	4.00" = 0.65	6.00" = 1.47

Comments:

Time Off Site

THE JOHNSON COMPANY, INC.
100 State Street, Suite 600
Montpelier, VT 05602 USA

Phone: (802) 229-4600
Fax: (802) 229-5876
www.johnsonco.com

Ground Water Monitoring Well Sample Collection Record

Well ID: MW-4

Project Name: Former Fonda Group Facility Project #: 1-1470-13

Site Location: St. Albans, VT Sampler: JKM Date: 2/12/08

Weather Conditions: INDOORS ~33 °F Time on Site:

1. WATER LEVEL DATA: (from TOC)

Description of measuring point (MP) Top of casing Depth to water below MP (ft): 7.57

Total well depth (ft): 9.89 Well Dia.(in): 1" Length of water column in well (ft): 2.32

Gallons per foot[1]: 0.041 Well volume (gal): 0.09

2. PURGING DATA: Method: Peristaltic pump, slow purge Stabilized intake depth: ~9.0

Purge Volume @ 3 well volumes: 0.28 (gal) Purge Rate: ~100 (ml/min)

Parameter equipment: YSI, Turbidimeter

Time	Depth (ft.)	Volume removed (liters)	Flow Rate (mL/min)	Temp (°C)	Spec Cond. (uS/cm) @25°C	Dissolved Oxygen (mg/L)	p.H. (Std)	ORP (mV)	Turb. (NTU)
1405	8.01	0	filled	~250	mL	flow	through	cell	
1407	8.30	200mL	~100	8.69	1159	7.33	7.41	61	21.1
1409	8.78	400mL	~100	9.14	1156	7.73	7.42	55	17.3
1411	8.92	600mL	~100	9.09	1101	7.77	7.43	53	12.2
1411:30	8.96	~625 AIR IN	LINE	WILL	SAMPLE	RECHARGE.			
1455	8.72								
1440	SAMPLE	COLLECTED							

Purge Water Disposal Method Ground Comments (e.g. color, odor): No color / No odor

3. SAMPLE COLLECTION: Method: Dedicated tubing Sample Time: 1440

D.O./Method (mg/L)	Alk/Method (ppm)	Nitrate/Method (mg/L)	Iron/Method (mg/L)	Sulfate/Method (mg/L)
-----	-----	----	----	----
----	----	----	----	----

Sample Matrix	Chain-of-Custody#	Shipper ID#	Container Qty/type	Preservation	Analytical method/Lab
Groundwater	EAF2/12/08	UPS	2x40 mL VOAs	HCl	8260B VOCs/ EAI
Groundwater	EAF2/12/08	UPS	~~1 liter amber glass~~ 250 mL plast	~~Ice~~ HNO_3	~~8270C - SVOCs/ EAI~~ 6020 PCBs metals
GW	EAI 2/25/08	UPS	1 L amber glass	Ice	8270C SVOCs EAI

[1]well volumes for various diameters in gal./ft.

0.50" = 0.01	0.75" = 0.023	1.00" = 0.041	1.25" = 0.064	1.50" = 0.09
2.00" = 0.16	3.00" = 0.32	3.50" = 0.50	4.00" = 0.65	6.00" = 1.47

Comments: Sampled for SVOCs on 2/25/08 - purged 1.5L, sample time 13:45

Time Off Site 1440

THE JOHNSON COMPANY, INC.
100 State Street, Suite 600
Montpelier, VT 05602 USA

Phone: (802) 229-4600
Fax: (802) 229-5876
www.johnsonco.com

Ground Water Monitoring Well Sample Collection Record

Well ID: MW-5

Project Name: Former Fonda Group Facility Project #: 1-1470-13

Site Location: St. Albans, VT Sampler: JKM Date: 2/12/08

Weather Conditions: INDOORS 33°F Time on Site: 1322

1. WATER LEVEL DATA: (from TOC)

Description of measuring point (MP) Top of casing Depth to water below MP (ft): 7.59

Total well depth (ft): 10.97 Well Dia.(in): 1" Length of water column in well (ft): 3.38

Gallons per foot[1]: 0.041 Well volume (gal): 0.14

2. PURGING DATA: Method: Peristaltic pump, slow purge Stabilized intake depth: ~10

Purge Volume @ 3 well volumes: 0.42 (gal) Purge Rate: (ml/min)

Parameter equipment: YSI, Turbidimeter

Time	Depth (ft.)	Volume removed (liters)	Flow Rate (mL/min)	Temp (°C)	Spec Cond. (uS/cm) @25°C	Dissolved Oxygen (mg/L)	p.H. (Std)	ORP (mV)	Turb. (NTU)
1326	7.98	0	filled ~ 250mL flow through cell						
1327:30	8.39	200 mL	~130	7.71	737	9.00	7.57	49.1	29.3
1330	8.86	400 mL	~130	7.94	691	9.46	7.52	51	18.1
1332	9.25	600 mL	~100	7.83	676	9.62	7.49	56	17.6
1334	9.59	800 mL	~100	8.29	666	9.21	7.49	59	10.4
1336	9.95	1 L	~100	8.23	695	9.15	7.51	59	9.7
Pump off. 1337	10.02	1.1 L	AIR IN TUBING WILL SAMPLE RECHARGE						
1400	9.56	SAMPLE COLLECTED							

Purge Water Disposal Method Ground Comments (e.g. color, odor): No color / No odor

3. SAMPLE COLLECTION: Method: Dedicated tubing Sample Time: 1400

D.O./Method (mg/L)	Alk/Method (ppm)	Nitrate/Method (mg/L)	Iron/Method (mg/L)	Sulfate/Method (mg/L)
-----	-----	----	----	----
----	----	----	----	----

Sample Matrix	Chain-of-Custody#	Shipper ID#	Container Qty/type	Preservation	Analytical method/Lab
Groundwater	EAI 2/12/08	UPS	2x40 mL VOAs	HCl	8260B VOCs/ EAI
Groundwater	EAI 2/12/08	UPS	~~1 liter amber glass~~ 250mL plast.	~~Ice~~ HNO3	~~8270C SVOCs/ EAI~~ 6020 VGES metals
GW	EAI 2/25/08	UPS	1 L amber	ice	8270C SVOCs/ EAI

[1]well volumes for various diameters in gal./ft.

0.50" = 0.01	0.75" = 0.023	1.00" = 0.041	1.25" = 0.064	1.50" = 0.09
2.00" = 0.16	3.00" = 0.32	3.50" = 0.50	4.00" = 0.65	6.00" = 1.47

Comments: Sampled for SVOCs on 2/25/08 - purged 1.5L (dry), let recharge for 30 min, sampled @ 12:40

Time Off Site 1410

THE JOHNSON COMPANY, INC.
100 State Street, Suite 600
Montpelier, VT 05602 USA

Phone: (802) 229-4600
Fax: (802) 229-5876
www.johnsonco.com

Ground Water Monitoring Well Sample Collection Record

Well ID: MW-6

Project Name: Former Fonda Group Facility Project #: 1-1470-13

Site Location: St. Albans, VT Sampler: JKM Date: 2/12/08

Weather Conditions: INDOORS ~32°F Time on Site: 1235

1. WATER LEVEL DATA: (from TOC)

Description of measuring point (MP) Top of casing Depth to water below MP (ft): 7.60

Total well depth (ft): 12.75 Well Dia.(in): 1" Length of water column in well (ft): 5.15

Gallons per foot[1]: 0.041 Well volume (gal): ~~1.0~~ 0.21 JKM 2/12/08

2. PURGING DATA: Method: Peristaltic pump, slow purge Stabilized intake depth: ~12

Purge Volume @ 3 well volumes: 0.63 (gal) Purge Rate: ~100 (ml/min)

Parameter equipment: YSI, Turbidimeter

Time	Depth (ft.)	Volume removed (liters)	Flow Rate (mL/min)	Temp (°C)	Spec Cond. (uS/cm) @25°C	Dissolved Oxygen (mg/L)	p.H. (Std)	ORP (mV)	Turb. (NTU)
1238	8.01	0	filled ~250 ml flow through cell						
1242	8.99	0.5	~125	7.67	702	7.58	7.34	20	21
1246	9.96	1.0	~125	7.84	734	7.60	7.26	-2	8
1251	10.71	1.5	~100	7.89	773	7.34	7.26	-4.5	6
1256	11.70	2.0	~100	8.09	713	~~7.35~~ 5.68 JKM 2/12/08	7.35	-52	6
1259	12.08	2.3	AIR IN LINE WILL SAMPLE RECHARGE						
1320	11.52	SAMPLE COLLECTED							

Purge Water Disposal Method Ground Comments (e.g. color, odor): No color / No odor

3. SAMPLE COLLECTION: Method: Dedicated tubing Sample Time: 1320

D.O./Method (mg/L)	Alk/Method (ppm)	Nitrate/Method (mg/L)	Iron/Method (mg/L)	Sulfate/Method (mg/L)
-----	-----	----	----	----
----	----	----	----	----

Sample Matrix	Chain-of-Custody#	Shipper ID#	Container Qty/type	Preservation	Analytical method/Lab
Groundwater	EAI 2/12/08	UPS	2x40 mL VOAs	HCl	8260B VOCs/ EAI
Groundwater	EAI 2/12/08	UPS	~~1 liter amber glass~~ 250mL plast.	~~Ice~~ HNO_3	~~8270C - SVOCs/ EAI~~ 6020 VGES metals
GW	EAI 2/25/08	UPS	1 L amber	Ice	8270C SVOCs/ EAI

[1]well volumes for various diameters in gal./ft.

0.50" = 0.01	0.75" = 0.023	1.00" = 0.041	1.25" = 0.064	1.50" = 0.09
2.00" = 0.16	3.00" = 0.32	3.50" = 0.50	4.00" = 0.65	6.00" = 1.47

Comments: Sampled for SVOCs on 2/25/08 - purged 3L, Sampled @ 12:00

Time Off Site 1325

THE JOHNSON COMPANY, INC.
100 State Street, Suite 600
Montpelier, VT 05602 USA

Phone: (802) 229-4600
Fax: (802) 229-5876
www.johnsonco.com

Ground Water Monitoring Well Sample Collection Record

Well ID: MW-7

Project Name: Former Fonda Group Facility Project #: 1-1470-13

Site Location: St. Albans, VT Sampler: JKM Date: 2/12/08

Weather Conditions: INDOORS 33 °F ~ Time on Site: 1135

1. WATER LEVEL DATA: (from TOC)

Description of measuring point (MP) Top of casing Depth to water below MP (ft): 5.46

Total well depth (ft): 10.12 Well Dia.(in): 1" Length of water column in well (ft): 4.66

Gallons per foot[1]: 0.041 Well volume (gal): 0.19

2. PURGING DATA: Method: Peristaltic pump, slow purge Stabilized intake depth: ~9.5

Purge Volume @ 3 well volumes: 0.57 (gal) Purge Rate: ~100 (ml/min)

Parameter equipment: YSI, Turbidimeter

Time	Depth (ft.)	Volume removed (liters)	Flow Rate (mL/min)	Temp (°C)	Spec Cond. (uS/cm) @25°C	Dissolved Oxygen (mg/L)	p.H. (Std)	ORP (mV)	Turb. (NTU)
1140	5.68	0	filled	~250 mL flow through cell					
1144	6.63	0.5	~125	5.56	828	8.26	6.98	12	13.7
1149	7.40	1.0L	~100	5.63	855	7.10	6.95	-17	12.0
1154	8.37	1.5L	~100	6.14	788	5.58	7.05	-53	8.7
1159	9.06	2.0L	~100	6.32	805	6.70	7.01	-25	8.1
1202	9.42	AIR IN LINE ALLOWING TO RECHARGE.							
1220	9.16								
1220 SAMPLE COLLECTED									

Purge Water Disposal Method Ground Comments (e.g. color, odor): No color No odor

3. SAMPLE COLLECTION: Method: Dedicated tubing Sample Time: 1220

D.O./Method (mg/L)	Alk/Method (ppm)	Nitrate/Method (mg/L)	Iron/Method (mg/L)	Sulfate/Method (mg/L)
-----	-----	----	----	----
----	----	----	----	----

Sample Matrix	Chain-of-Custody#	Shipper ID#	Container Qty/type	Preservation	Analytical method/Lab
Groundwater	EAI 2/12/08	UPS	2x40 mL VOAs	HCl	8260B VOCs/ EAI
Groundwater	EAI 2/12/08	UPS	~~1 liter amber glass~~ 250 mL plast.	~~Ice~~ HNO3	~~8270C~~ 6020 - ~~SVOCs~~/ ~~EAI~~ VGES metals
GW	EAI 2/25/08	UPS	1L amber	ICE	8270C SVOCs/ EAI

[1]well volumes for various diameters in gal./ft.

0.50" = 0.01	0.75" = 0.023	1.00" = 0.041	1.25" = 0.064	1.50" = 0.09
2.00" = 0.16	3.00" = 0.32	3.50" = 0.50	4.00" = 0.65	6.00" = 1.47

Comments: Sampled for SVOCs on ~~3~~ 2/25/08 - Purged 1.5L, sampled @ 15:45

Time Off Site 1225

THE JOHNSON COMPANY, INC.
100 State Street, Suite 600
Montpelier, VT 05602 USA

Phone: (802) 229-4600
Fax: (802) 229-5876
www.johnsonco.com

Ground Water Monitoring Well Sample Collection Record

Well ID: MW-8

Project Name: Former Fonda Group Facility Project #: 1-1470-13

Site Location: St. Albans, VT Sampler: RTK Date: 2/12/08

Weather Conditions: Sunny, 15°F Time on Site: 10:00

1. WATER LEVEL DATA: (from TOC)

Description of measuring point (MP) Top of casing Depth to water below MP (ft): 7.40'

Total well depth (ft): _____ Well Dia.(in): 1" Length of water column in well (ft): _____

Gallons per foot[1]: _____ Well volume (gal): _____

2. PURGING DATA: Method Peristaltic pump, slow purge Stabilized intake depth: 8.5'

Purge Volume @ _____ well volumes: _____ (gal) Purge Rate: 150 (ml/min)

Parameter equipment: YSI, Turbidimeter

Time	Depth (ft.)	Volume removed (liters)	Flow Rate (mL/min)	Temp (°C)	Spec Cond. (µS/cm) @25°C	Dissolved Oxygen (mg/L)	p.H. (Std)	ORP (mV)	Turb. (NTU)
10:35	•	1.00							
10:~~39~~40	8.44	1.75	150	8.41	257	9.92	8.31	103.4	86.2
10:45	8.50	2.50	150	9.07	~~[illegible]~~ B. handset turned off				[illegible]
10:50	8.50	3.25	150						13.6
10:55	8.50	4.00	150	8.95	254	9.22	8.31	-98.2	14.6
11:00	8.50	4.75	~~[illegible]~~ 150	8.84	256	9.31	8.31	~~[illegible]~~ -90.3	2.81
11:05	8.50	5.50	150	8.90	256	9.18	8.31	-94.1	9.80
			Sampled @ 11:10						
			Note: all times on this sheet are fast						
			by 1 hr (YSI clock is wrong)						

Purge Water Disposal Method Ground Comments (e.g. color, odor): Slightly brown at start clear later

3. SAMPLE COLLECTION: Method: Dedicated tubing Sample Time: 1/1 10

D.O./Method (mg/L)	Alk/Method (ppm)	Nitrate/Method (mg/L)	Iron/Method (mg/L)	Sulfate/Method (mg/L)
-----	-----	----	----	----
----	----	----	----	----

Sample Matrix	Chain-of-Custody#	Shipper ID#	Container Qty/type	Preservation	Analytical method/Lab
Groundwater	EAI 1		2x40 mL VOAs	HCl	8260B VOCs/ EAI
~~Groundwater~~			~~1 liter amber glass~~	Ice	~~8270C- SVOCs/ EAI~~
Groundwater	EAI 1		1 x 100 mL plastic	HNO_3	Metals - VSES List

[1]well volumes for various diameters in gal./ft.

0.50" = 0.01	0.75" = 0.023	1.00" = 0.041	1.25" = 0.064	1.50" = 0.09
2.00" = 0.16	3.00" = 0.32	3.50" = 0.50	4.00" = 0.65	6.00" = 1.47

Comments:

Time Off Site

THE JOHNSON COMPANY, INC.
100 State Street, Suite 600
Montpelier, VT 05602 USA

Phone: (802) 229-4600
Fax: (802) 229-5876
www.johnsonco.com

Ground Water Monitoring Well Sample Collection Record

Well ID: MW-9

Project Name: Former Fonda Group Facility Project #: 1-1470-13

Site Location: St. Albans, VT Sampler: RTK Date: 2/12/08

Weather Conditions: sunny, 15°F Time on Site: 11:20

1. WATER LEVEL DATA: (from TOC)

Description of measuring point (MP) Top of casing Depth to water below MP (ft): 7.75'

Total well depth (ft): 12.13' Well Dia.(in): 1" Length of water column in well (ft): 4.28

Gallons per foot[1]: 0.041 Well volume (gal): 0.18

2. PURGING DATA: Method: Peristaltic pump, slow purge Stabilized intake depth: 8.5'

Purge Volume @ _____ well volumes: _____ (gal) Purge Rate: ~~100~~ 50 (ml/min)

Parameter equipment: YSI, Turbidimeter

Time	Depth (ft.)	Volume removed (liters)	Flow Rate (mL/min)	Temp (°C)	Spec Cond. (uS/cm) @25°C	Dissolved Oxygen (mg/L)	p.H. (Std)	ORP (mV)	Turb. (NTU)
11:25	9.25	0.4	YSI would not turn on						
11:30	10.10	1000	100						3.69
			Pump @ lowest setting, recharge less than						
			pump speed. Turbidity is very low.						
			Will pump 5% well volumes and sample						
			Sample time = 11:50						
			Note: Times are off by 1 hr (YSI setting off)						

Purge Water Disposal Method Ground Comments (e.g. color, odor): Clear

3. SAMPLE COLLECTION: Method: Dedicated tubing Sample Time: 11:50

D.O./Method (mg/L)	Alk/Method (ppm)	Nitrate/Method (mg/L)	Iron/Method (mg/L)	Sulfate/Method (mg/L)
-----	-----	----	----	----
----	----	----	----	----

Sample Matrix	Chain-of-Custody#	Shipper ID#	Container Qty/type	Preservation	Analytical method/Lab
Groundwater	EAI 1		2x40 mL VOAs	HCl	8260B VOCs/ EAI
~~Groundwater~~			~~1 liter amber glass~~	~~Ice~~	~~8270C SVOC~~s/ ~~EAI~~
Groundwater	EAI 1		1x100mL Plastic	HNO_3	VGES Metals 6020

[1]well volumes for various diameters in gal./ft.

0.50" = 0.01	0.75" = 0.023	1.00" = 0.041	1.25" = 0.064	1.50" = 0.09
2.00" = 0.16	3.00" = 0.32	3.50" = 0.50	4.00" = 0.65	6.00" = 1.47

Comments: Tubing froze @ 50 mL/min. Pulled and thawed tubing, put back in, sampled immediately (>3 well volumes had been removed before sampling).

Time Off Site

THE JOHNSON COMPANY, INC.
100 State Street, Suite 600
Montpelier, VT 05602 USA

Phone: (802) 229-4600
Fax: (802) 229-5876
www.johnsonco.com

Ground Water Monitoring Well Sample Collection Record

Well ID: MW-10

Project Name: Former Fonda Group Facility Project #: 1-1470-13

Site Location: St. Albans, VT Sampler: RTK Date: 2/12/08

Weather Conditions: Sunny, 15°F Time on Site: 11:30

1. WATER LEVEL DATA: (from TOC)

Description of measuring point (MP) Top of casing Depth to water below MP (ft): 7.98'

Total well depth (ft): 9.12' Well Dia.(in): 1" Length of water column in well (ft):

Gallons per foot[1]: Well volume (gal):

2. PURGING DATA: Method: Peristaltic pump, slow purge Stabilized intake depth: 8.5'

Purge Volume @ well volumes: (gal) Purge Rate: Too low to measure (ml/min)

Parameter equipment: YSI, Turbidimeter

Time	Depth (ft.)	Volume removed (liters)	Flow Rate (mL/min)	Temp (°C)	Spec Cond. (uS/cm) @25°C	Dissolved Oxygen (mg/L)	p.H. (Std)	ORP (mV)	Turb. (NTU)
11:35	8.18	0.20							
11:40	8.18	0.25	Pump setting not low enough for very slow						
			recharge, water is not filling tubing.						
			Pumped until water froze in tubing. Thawed tubing						
			(~500ml), took samples @ 12:15						

Purge Water Disposal Method Ground Comments (e.g. color, odor): Clear

3. SAMPLE COLLECTION: Method: Dedicated tubing Sample Time: 12:15

D.O./Method (mg/L)	Alk/Method (ppm)	Nitrate/Method (mg/L)	Iron/Method (mg/L)	Sulfate/Method (mg/L)
-----	-----	----	----	----
----	----	----	----	----

Sample Matrix	Chain-of-Custody#	Shipper ID#	Container Qty/type	Preservation	Analytical method/Lab
Groundwater	EAI		2x40 mL VOAs	HCl	8260B VOCs/ EAI
~~Groundwater~~			~~1 liter amber glass~~	~~Ice~~	~~8270C - SVOCs~~/ EAI
Groundwater	EAI		1x100mL plastic	HNO_3	VGES Metals 6020

[1]well volumes for various diameters in gal./ft.

0.50" = 0.01	0.75" = 0.023	1.00" = 0.041	1.25" = 0.064	1.50" = 0.09
2.00" = 0.16	3.00" = 0.32	3.50" = 0.50	4.00" = 0.65	6.00" = 1.47

Comments:

Time Off Site

THE JOHNSON COMPANY, INC.
100 State Street, Suite 600
Montpelier, VT 05602 USA

Phone: (802) 229-4600
Fax: (802) 229-5876
www.johnsonco.com

Ground Water Monitoring Well Sample Collection Record

Well ID: MW11

Project Name: Former Fonda Group Facility Project #: 1-1470-13

Site Location: St. Albans, VT Sampler: RJK Date: 2/11/08

Weather Conditions: Sunny, 15°F Time on Site: 12:45

1. WATER LEVEL DATA: (from TOC)

Description of measuring point (MP) Top of casing Depth to water below MP (ft): 9.33

Total well depth (ft): 10.06 Well Dia.(in): 1" Length of water column in well (ft):

Gallons per foot[1]: Well volume (gal):

2. PURGING DATA: Method: Peristaltic pump, slow purge Stabilized intake depth: 9.8'

Purge Volume @ well volumes: (gal) Purge Rate: Too low for pump (ml/min)

Parameter equipment: YSI, Turbidimeter

Time	Depth (ft.)	Volume removed (liters)	Flow Rate (mL/min)	Temp (°C)	Spec Cond. (uS/cm) @25°C	Dissolved Oxygen (mg/L)	p.H. (Std)	ORP (mV)	Turb. (NTU)
		Purged for 15 min @ 100 mL/min @ 9:00 am							
		Purged for 5 min @ 100 mL/min @ 12:45 pm							
		~~Let recharge, sampled @ 1:10 pm~~							
		Could not sample - recharge too slow -							
		ice in VOA vials.							
				16:45 - attempted to sample again -					
				+ not successful - ice formed on					
				top of VOAs before they could					
				be completely filled.					
				Insufficient water for metals					
				sample.					
	Returned on 2/25/08 - Water level @ 5' BTOC								
		Purged 1L then sampled @ low rate but not measuring							
		parameters except turbidity @ 6.8							
		Sample time = 10:30							

Purge Water Disposal Method Ground Comments (e.g. color, odor): clear, no odor

10:30 (2/25/08)

3. SAMPLE COLLECTION: Method: Dedicated tubing Sample Time: ~~TIME~~

D.O./Method (mg/L)	Alk/Method (ppm)	Nitrate/Method (mg/L)	Iron/Method (mg/L)	Sulfate/Method (mg/L)
-----	-----	----	----	----
----	----	----	----	----

Sample Matrix	Chain-of-Custody#	Shipper ID#	Container Qty/type	Preservation	Analytical method/Lab
Groundwater	X EAI 2/25/08	UPS	2x40 mL VOAs	HCl	8260B VOCs/ EAI
~~Groundwater~~			~~1 liter amber glass~~	~~Ice~~	~~8270C- SVOCs/ EAI~~
Groundwater	X EAI 2/25/08	UPS	1x100 mL Plastic	1 HNO3	VGES Metals 6020

[1]well volumes for various diameters in gal./ft.

0.50" = 0.01	0.75" = 0.023	1.00" = 0.041	1.25" = 0.064	1.50" = 0.09
2.00" = 0.16	3.00" = 0.32	3.50" = 0.50	4.00" = 0.65	6.00" = 1.47

Comments:

Time Off Site

1-1410-13 6/12/08

FONDA BUILDING, ST. ALBANS, VT

W/ KURT M + JEREMY

PARTLY CLOUDY, BREEZY, ~65°F

PAH SAMPLES (THREE TOTAL) @ STORAGE SHED. ALL SAMPLES TAKEN @ 0-0.5' BGS

PAH-1 0905

PAH-2 0910

PAH-3 0915

SAMPLES COLLECTED VIA MINI SHOVEL, DECONED W/ DI + ALCONOX + HEXANE BTWEEN SAMPLES

INK STAIN SAMPLES (4 TOTAL)

IS-1 (0-1.5')

IS-1 (0-1.5') DUPLICATE

IS-2

IS-3

SLEDGE + PICK DEEMED UNEFFECTIVE AND TIME CONSUMING, THEREFORE WE

FONDA CONT. 6/17/08

LOADING DOCK SAMPLES (3 TOTAL)
LD-1 (0-1.5') CLOSEST TO LOADING DOCK, NE CORNER OF BUILDING

FONDA CONT. 6/17/08

INDOOR CONCRETE CORING (SC-1 TO SC-8)
SEE MAP W/ PCB SAMPLING AREAS
for SOIL CORE LOCATIONS
* = SAMPLED @

LOCATION	DESCRIPTION	PID	NOTES
SC-1 (0.5-1.5')	STONY SANDY LOAM	0.0	*
SC-2 (0.5-1.5')	" " (GRAVELLY)	0.0	*
		0.6	*

SMC 6/17/08

FONDA BUILDING 6/18/08
ST ALBANS, VT w/ KURT + JEREMY

INDOOR CORING FOR PCB SAMPLE
[illegible] (GRID PATTERN)
5 DOTS IN BLDG #1 2 DOTS IN BLDG #2

SAMPLE ID	TIME	NOTES
#1 C9, C10, D9, D10	0935	NA
G9, G10, H9, H10	0945	
K9, K10, L9, L10	0950	
O9, O10, P9, P10	0955	
U9, U10, V9, V10	1005	
Y9, Y10, Z9, Z10	1015	
A1, A2, B1, B2	1045	
A3, A4, B3, B4	1050	
A5, A6, B5, B6	1055	
A7, A8, B7, B8	1100	
C7, C8, D7, D8	1105	
C5, C6, D5, D6	1110	
[illegible]	1130	

SAMPLE ID	TIME	NOTES
B#1 G7, G8, H7, H8	0315	NA SMO 6/18/08

FONDA CONT. 6/19/08
ONSITE @ 0725 w/ JEM + KM
OVERCAST, SLIGHT BREEZE, @ 60°F

CONTINUED HAMMER DRILLING FOR PULVERIZED CONCRETE SAMPLES IN BUILDING #1 (B#1) - SAMPLES TO BE ANALYZED FOR PCB'S VIA EPA 8082 SOXHLET

SAMPLE ID	TIME	NOTES
B#1 G5, G6, H5, H6	0805	
G3, G4, H3, H4	0810	
G1, G2, H1, H2	0820	
I1, I2, J1, J2	0825	
I3, I4, J3, J4	0830	BROKEN DRILL BIT.
[illegible]	[illegible]	

FONDA SITE 6/19/08 CONT.

CONT. HAMMER DRILLING FOR PCB

8082 SAMPLES (BUILDING #1)

SAMPLE ID	TIME	NOTES
M5, M6, N5, N6	0940	
M7, M8, N7, N8	0945	
O7, O8, P7, P8	0946	
O5, O6, P5, P6	0948	
O3, O4, P3, P4	0950	
O1, O2, P1, P2	0952	
Q1, Q2, R1, R2	1010	
Q3, Q4, R3, R4	1012	
Q5, Q6, R5, R6	1016	
BLDG. #1 DUP3	1016	DUPLICATE
Q7, Q8, R7, R8	1050	JEM
S5, S6, T5, T6	1055	JEM
S3, S4, T3, T4	1101	JEM
S1, S2, T1, T2	~~1103~~ 1106	JEM
U1, U2, V1, V2	1108	JEM
U3, U4, V3, V4	1125	
U5, U6, V5, V6	1127	
U7, U8, V7, V8	1157	
~~DUP3~~		
BLDG. #1 DUP4	1125	DUPLICATE
W3, W4, V3, V4	1200	

FONDA SITE 6/19/08

Cont. hammer drilling for PCB
8082 samples (Building #1)

SAMPLE ID	TIME	NOTES
B#1 W5, W6, X5, X6	1204	
W3, W4, X3, X4	1207	
W1, W2, X1, X2	1210	
Y1, Y2, Z1, Z2 = B-12		JEM - Previous sample
Y3, Y4, Z3, Z4	1212	
Y5, Y6, Z5, Z6	1217	
BLDG #1, Dup 5	1217	DUPLICATE
Y7, Y8, Z7, Z8	1221	
← BUILDING #2 →		
B#2 (J8, J7 I8, I7)	1310	
G7, G8, I7, I8	1320	
E7 E8 F7 F8	1325	} Duplicate
B#2 Dup. 1		
C8 D8, C7, D7	1335	
P5, O5	1340	
N5, M5	1345	
L5, K5	1350	
N4, N3, M4, M3	1400	
L3, L4, K3, K4	1402	
I3, I4, J3, J4	1417	
I5, I6, J5, J6	1420	

FONDA SITE 6/19/08 CONT.

CONT. HAMMER DRILLING FOR PCB 8082 SAMPLES (BLDG. 2)

SAMPLE ID	TIME	NOTES
G5, G6, H5, H6	1428	
G3, G4, H3, H4	1425	
E3, E4, F3, F4	1432	
E5, E6, F5, F6	1438	
C3, C4, D3, D4	1439	
C5, C6, D5, D6	1440	
W-1	1450	WALL CORES
W-2		
W-2 (DUPLICATE	1453	
W-3	1500	
W-4	1503	
W-5	1505	
W-6	1509	
W-7	1515	
W-8	1520	
W-9	1523	
W-10	1526	
O1, O2, P1, P2	1530	
M1, M2, N1, N2	1532	
K1, K2, L1, L2	1535	
J1, J2, I1, I2	1540	Duplicate

FONDA

HAMMER DRILL CONCRETE

BUILDING #2 Cont.

6/12/08 cont

Sample ID	TIME	Notes
G1, G2, H1, H2	1545	
E1, E2, F1, F2	1550	
C1, C2, D1, D2	1555	
A1, A2, B1, B2	1600	
A3, A4, B3, B4	1605	
(A5, A6, B5, B6)	1610	

Location: St. Albans VT Date: 6/17/08

Project Client: FANDA

1-1470-13

ONSITE 0780 → JEM, JKn SD

1145 → Dump site delineation

JEM dug ~15 test pits ranging in depth from 1.5' - 3.0' bgs

large debris/brush pile to west of original Test Pit w/ refuse

Total depth of refuse ranged from 0-3.0' bgs.

<u>Delineation</u>

Concentrated area = ~22' x 24' oval (15' inner circle depth - 3')

outer ring w/ depth

Surficial misc. manmade debris = 60 x 62'

Dump 1 @ 1130 6/17/08
Dump 2 @ 0730 6/18/08 } PCB
Building

↓N

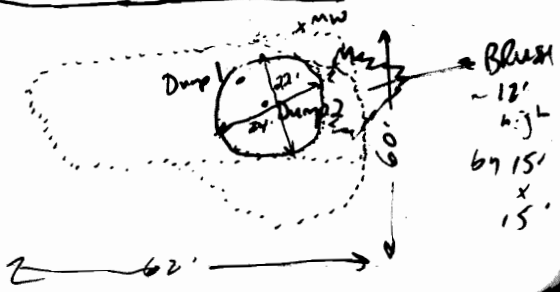

St. Albans VT — Date 6-17-08
FONDA NPPC — 1-1470-13
Team #3

1200 → SD getting supplies + lunch
1205 → Noticed waxy material west of NW loading dock

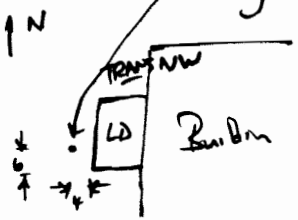

1215 → PID from pine SBOB Thermo vist w/ 11.8 eV bulb calibrated using 100 ppmV isobutylene span gas
calibrate → 98.1 ppmV.
zeroed in ambient air inside building result = 0.0 ppmV
PINE # 10913

1330 Floor Drain (MU-4) 8260B chloro only
$CHCl_3$

Location St. Albans VT — Date 6/18/08
Project Client FONDA

1015 → MW-10 sampled for PCBs 8082 via low flow

1545 → INK STAIN (IS)
151 → 0.5 - 3.0' bgs
0 - 0.5 → Asphalt
0.5 - 0.7 → green paint, gravelly sand
0.7 - 3.0 gray fine sand w/ some silt gravel.

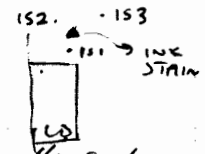

IS-1 (0-1.5') @ 1550
IS-1 (0.-1.5') Duplicate 1550

1555 → IS-2 (1.5-3') @ 1605
0 - 0.5 Asphalt
0.5 - 1.7 → gravel white
1.7 - 3.0 → gray/brn silty med sand w/ gravel.

1630 → IS #3 (1.5-3') @ 1630
0 - 0.5 Asphalt
0.5 - 0.8 red/rust gravelly sand.
0.8 - 1.5 marbly gravel.
1.5/3.0 recovery

St. Albans 6/18/08
FONDA

LOADING DOCK →

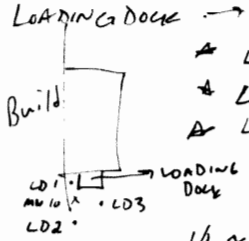

- LD1 → 1645 PCBs 6/18
- LD2 → 6/17
- LD3 → 1655 PCBs 6/18

℄ ~ 12" bgs

STORAGE SHED PAH SAMPLE LOCS.

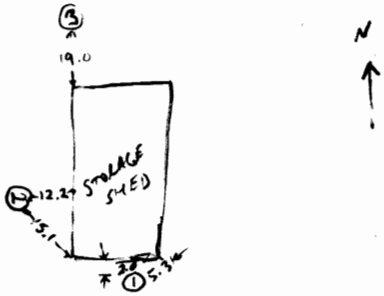

Location St. Albans 6/18/08
Project Name FONDA
1-1470-13 JK #3

ONSITE 0715
0800 → JEM, SMD concrete sampling
Building 1
JKM taking tics off Building for INESPAIN AREA, PAH, LD

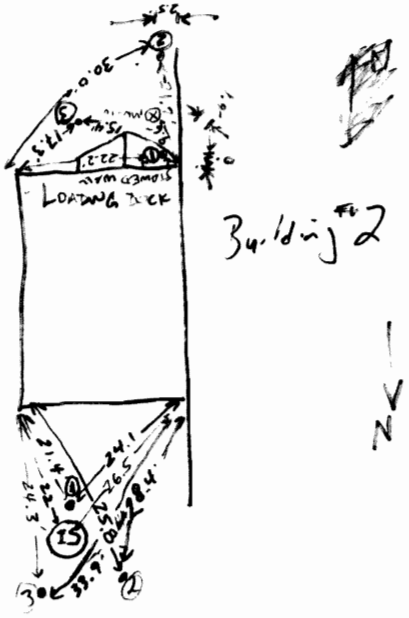

THE JOHNSON COMPANY, INC.
100 State Street, Suite 600
Montpelier, VT 05602 USA

Phone: (802) 229-4600
Fax: (802) 229-5876
www.johnsonco.com

Ground Water Monitoring Well Sample Collection Record

Well ID: MW-10

Project Name: FONDA Project #: 1-1470-13

Site Location: St. Albans VT Sampler: JKM Date: 6/18/08

Weather Conditions: overcast ~60°F Time on Site: 0940

1. WATER LEVEL DATA: (from TOC)

Description of measuring point (MP): TOC pvc well Depth to water below MP (ft): 3.84

Total well depth (ft): 9.16 Well Dia.(in): 1" Length of water column in well (ft): 5.32

Gallons per foot[1]: 0.041 Well volume (gal): 0.22

2. PURGING DATA: Method: p. pump Stabilized intake depth: ~8.2

Purge Volume @ 3 well volumes: 0.65 (gal) Purge Rate: (ml/min)

Parameter equipment: YSI #4, TURBIDIMETER

Time	Depth (ft.)	volume removed (liters)	Flow Rate (mL/min)	Temp (EC)	Spec Cond. (uS/cm) @25EC	Dissolved Oxygen (mg/L)	p.H. (Std)	ORP (mV)	Turb. (NTU)
0952	3.84	FILLED ~ 200 mL			FLOW THRU - CELL				
0953	5.40	100 mL	100 mL/min	16.46	1.023	1.22	7.54	-115.6	12
0956	5.65	0.5	~125 mL/min	17.13	0.979	0.92	7.36	-102	8
1000	6.60	1.0	~125	16.67	1.083	0.43	7.36	-106	8
1004	7.21	1.5	~125	16.31	1.143	0.38	7.40	-109	6
1008	7.83	2.0	~125	15.78	1.168	0.37	7.45	-121	6
1012	8.19	2.5	~125	16.01	1.169	0.36	7.43	-122	4
1013	8.23	AIR IN TUBING WILL SAMPLE RECHARGE							
1015	SAMPLE COLLECTED								

Purge Water Disposal Method ground Comments (e.g. color, odor): No color / No odor

3. SAMPLE COLLECTION: Method: dedicated tubing Sample Time: 1015

D.O./Method (mg/L)	Alk/Method (ppm)	Nitrate/Method (mg/L)	Iron/Method (mg/L)	Sulfate/Method (mg/L)

Sample Matrix	Chain-of-Custody#	Shipper ID#	Container Qty/type	Preservation	Analytical method/Lab
GW			2x1L Amber	ice	8082 / EAI

[1]well volumes for various diameters in gal./ft.

0.50" = 0.01	0.75" = 0.023	1.00" = 0.041	1.25" = 0.064	1.50" = 0.09
2.00" = 0.16	3.00" = 0.32	~~3.50" = 0.50~~	4.00" = 0.65	6.00" = 1.47

Comments: INSTALLER ROAD BOX

CUT OFF 3.04' FROM PREVIOUSLY SURVEYED

STICK UP ∴ NEW TOC is ~~3.57~~ 3.04'

LESS

Time Off Site_____

The Johnson Company, Inc.
100 State Street, Suite 600
Montpelier, VT 05602

Phone: (802) 229-4600
Fax: (802) 229-5876
www.johnsonco.com

CALIBRATION SHEET

Equipment ID: JCO YSI #4 Serial # 07C2008 AC

Brand of Standard			OAKTON →		→			OAKTON →		Zorbell				OAKTON
Lot #			2708657	2707446	2708374			2706156	2711827	07F10522				2707387
Expiration Date			8/09	7/09	2/09			6/08	11/08	7/09				7/08
Date	Time	Initials	pH 4.01	pH 7.00	pH 10.00	Certified thermometer Temp. (°C)	YSI Temp. (°C)	Specific Cond. 0.084 mS/cm @ 25°C	Specific Cond. 1.413 mS/cm @ 25°C	ORP-Zobell Solution (200-275mV)	Barometric Pressure (mmHg)	100% D.O. (mg/L)	100% D.O. (%)	Zero O_2 Solution (mg/L)
6/18/08	0935	JKM	4.01	7.09	10.01	16.5	16.42	0.084	1.413	242.1	744.1	8.89	97.4	0.21

THE JOHNSON COMPANY
Environmental sciences and engineering
Montpelier, vermont 05602

Form jco-hydro-0(
SOIL BORING #SC-1
SHEET 1 OF 1

PROJECT
JOB #: 1-1470-13

BORING LOG
STRATIGRAPHIC DESCRIPTION

* = SAMPLED @

sample interval fm–to(bgs)	blow counts	recovery out of __ (ft.)	sample description	pid (ppm)	notes
0 - 0.5'	CONCRETE				
0.5 - 1.5'	/	/	BROWN STONY LOAMY SAND	0.0	* 1420 8260B CHLORINATED SOLVENTS ONLY

THE JOHNSON COMPANY
Environmental sciences and engineering
Montpelier, vermont 05602

Form jco-hydro-0(
SOIL BORING #SC-c
SHEET 1 OF 1

PROJECT
JOB # 1-1470-13

BORING LOG
STRATIGRAPHIC DESCRIPTION

* = SAMPLED @

sample interval fm–to(bgs)	blow counts	recovery out of __ (ft.)	sample description	pid (ppm)	notes
0-0.5'	/	/	CONCRETE		—
0.5-1.5'	/	/	BROWN STONY LOAMY SAND	0.0	* 1410 6/17 8260B (CHLORINATED SOLVENTS ONLY)
1.5-3'		0.6/1.5	Brown sand w/ coarse gravel SA, large stone Ang. NO odor, wet @ 2.8'	0.0	
3-4'		1.8/2.0	wet SAA	0.0	SC-2 (3-4.8') @ 1430 on 6/18/08 VOC 8260B
4-4.8'			SAA	0.0	
	/				

THE JOHNSON COMPANY
Environmental sciences and engineering
Montpelier, vermont 05602

Form jco-hydro-00
SOIL BORING # SC-3
SHEET 1 OF 1

PROJECT
JOB # 1-1470-13

BORING LOG
STRATIGRAPHIC DESCRIPTION

* = SAMPLED e

sample interval fm–to(bgs)	blow counts	recovery out of __ (ft.)	sample description	pid (ppm)	notes
0 - 0.5'	/	/	CONCRETE		SC-3 (0.5-1.5')
0.5 - 1.5	/	/	BROWN GRAVELLY SAND	0.0	* 1500 6/17
1.5-3		1.1/1.5	BRN/GRY gravelly moist/wet sand ODOR	0.0	8260B (CHLORINATED ONLY) OLFACTORY EVIDENCE OF CONTAMINATION (PID PROPERLY CALIBRATE
3-3.5			SAA wet Refusal e 3.5 bgs	0.0	
					* SC-3 (3-3.5') 6/18 @ 1400

THE JOHNSON COMPANY
Environmental sciences and engineering
Montpelier, vermont 05602

Form jco-hydro-0(
SOIL BORING #SC-
SHEET 1 OF 1

PROJECT
JOB # 1-1470-13

BORING LOG
STRATIGRAPHIC DESCRIPTION

* = SAMPLED @

sample interval fm–to(bgs)	blow counts	recovery out of __ (ft.)	sample description	pid (ppm)	notes
0 - 0.5'	/	/	CONCRETE		6/17/08
0.5 - 1.5'	/	/	BROWN GRAVELLY LOAMY SAND	0.0	SC-4 (0.5-1.5) * SAMPLED @ 1400
1.5 - 2.5	/		BROWN GRAVELLY SAND	0.0	82608 (TCA)
2.5 - 3.0				0.0	* Dup collected SC - Dup @ 1200
3.0 - 4.0		0.3/1.3	LT/BROWN GRAVELLY SAND STONE in tip WET	0.0	
4 - 4.3					* SC-4 (3-4.3) SAMPLED @ 1315 6/18/08

THE JOHNSON COMPANY
Environmental sciences and engineering
Montpelier, vermont 05602

Form jco-hydro-0C
SOIL BORING # SC-
SHEET 1 OF 1

PROJECT
JOB # 1-1470-13

BORING LOG
STRATIGRAPHIC DESCRIPTION

* = SAMPLED e

sample interval fm—to(bgs)	blow counts	recovery out of ___ (ft.)	sample description	pid (ppm)	notes
0-0.5'	/	/	CONCRETE →		
0.5-1.5	/	/	BROWN STONY LOAMY SAND	0.0	* 1430 8260 B CHLORINATED ONLY

THE JOHNSON COMPANY
Environmental sciences and engineering
Montpelier, vermont 05602

Form jco-hydro-001
SOIL BORING # SC-6
SHEET , OF ,

PROJECT
JOB # 1-1470-13

BORING LOG
STRATIGRAPHIC DESCRIPTION

* = SAMPLED

sample interval fm-to(bgs)	blow counts	recovery out of __ (ft.)	sample description	pid (ppm)	notes
0-1.0'	/	/	CONCRETE		
1.0-1.5'	/	/	[illegible] (FILL) SAND	0.0	* 1446 8260 B CHLORINATED ONLY

THE JOHNSON COMPANY
Environmental sciences and engineering
Montpelier, vermont 05602

Form jco-hydro-001c
SOIL BORING #SC-7
SHEET 1 OF 1

PROJECT
JOB #: 1-1470-13

BORING LOG
STRATIGRAPHIC DESCRIPTION

* = SAMPLED @

sample interval fm–to(bgs)	blow counts	recovery out of ___ (ft.)	sample description	pid (ppm)	notes
0–0.5'			CONCRETE →		
0.5–1.5'			Brown STONY LOAMY SAND	0.0	6/17 * 1450 8260B CHLORINATED ONLY AND 8082 PCB
1.5–3.0'		1.4/2.0	Brown gravelly sand (loamy) (SA) w/ gravel lens @ 2.2' MOIST/ wet	0.0	
3–4.1		0.8/1.1	Brn wet med/fine sand w/ some silt + dark brown clay pods	0.0	SC-7 (3-4.1) @ 1500 6/18/08 8260B + 8082 PCB

THE JOHNSON COMPANY
Environmental sciences and engineering
Montpelier, vermont 05602

Form jco-hydro-001a
SOIL BORING # SC-8
SHEET 1 OF 1

PROJECT
JOB #: 1-1470-13

BORING LOG
STRATIGRAPHIC DESCRIPTION

* = SAMPLED e

sample interval fm–to(bgs)	blow counts	recovery out of ___ (ft.)	sample description	pid (ppm)	notes
0-0.5'	/	/	CONCRETE →		
0.5-1.5'	/	/	BROWN GRAVELLY SAND	0.0	* 1415 8260B CHLORINATED ONLY

Date

Location: Fonda Maintenance Rm Date: 8/18/08

Project Number: Fonda 1-1470-13

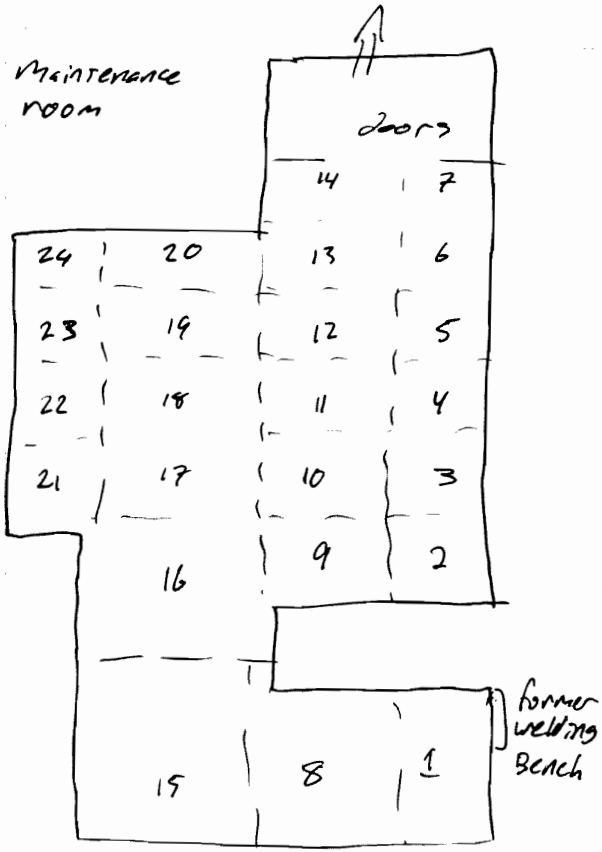

Date

Location Fonda: 1-1470-13 Date 8/7/08

Project

Sample	Time	Notes
MR-16	1108	
-17	1112	
-18	1116	
-19	1121	
-20	1126	
-21	1131	
-22	1135	
-23	1143	
Dup-2	1143	Dup of MR-16
MR-24	1148	

Offsite: 1800 on 8/7/08
onsite : 8:30 on 8/8/08
offsite : 12:34 on 8/8/08

Date

Location Fonda : 1-1470-13 Date 8/7/08

Project Client

Sample	Time	notes
VH-40	1639	
-41	1647	
-42	1652	in line w/ door
-43	1658	
-44	1704	

Maintenance	Room	(Samples Taken 8/8
MR-1	940	
-2	944	
-3	949	
-4	955	
-5	1000	
-6	1005	
-7	1010	
-8	1016	
-9	1031	
-10	1036	
-11	1041	
-12	1049	
Dup-1	1049	Dup of MR-12
MR-13	1053	
-14	1058	
-15	1104	

Location fonda : 1-1470-13 Date 8/7/08

Project Name

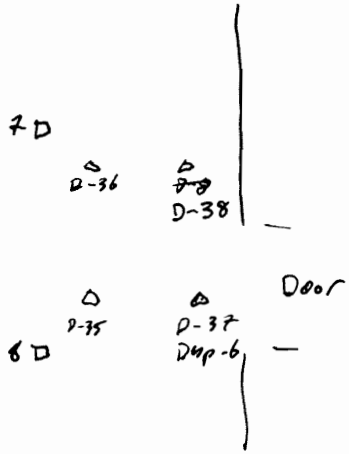

Sample	Time	Notes
WH-23	1405	
-24	1414	
-25	1418	
-26	1426	
Dup-4 ~~-27~~	1426	Dup of WH-26
~~WH-27 -28~~ SEM		
~~-28~~		
~~-D-29~~		
WH-D-27	1453	
-D-28	1459	
-D-29	1506	
Dup-5	1548	Dup of WH-D-~~29~~ 30
WH-D-30	1548	
-31	1439	
-32	1446	
-33	1667	
-34	1602	
-D-35	1613	
-D-36	1618	
-D-37	1626	SEM 8/7/08
Dup-6	~~1632~~ 1626	Dup of WH-D-37
WH-D-38	1632	
-39	1607	

Location fonda: 1-1470-13 Date 8/7/08

Project / Client

Sample	Time	Notes
WH-1	1040	
-2	1049	
-3	1057	
-4	1105	
-5	1112	
-6	1119	
-7	1128	located in strain near loop
-8	1138	
-9	1145	
-10	1153	
-11	1200	
-12	1207	
-13	1250	
-14	1315	
Dup-3	1315	Dup of WH-14
WH-15	1327	
-16	1331	
-17	1336	
-18	1340	
-19	1345	
-20	1350	
-21	1356	
-22	1400	

Fonda: 1-1470-13 8/7/08

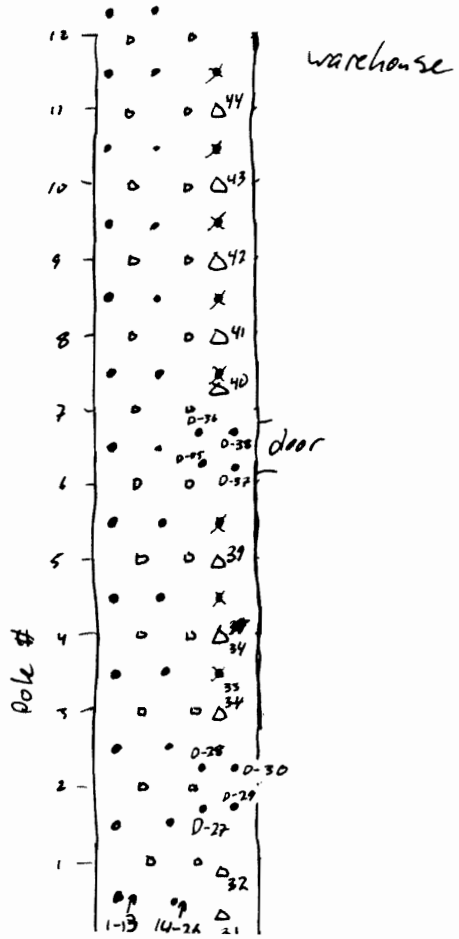

CONTENTS

REFERENCE DATE

Location: Fonda : 1-1470-13 Date: 8/7/08

Project Client:

Onsite: 8:30

Warehouse Area: 45' wide, NOT 60.
Using Support Columns as Grid intersections.

JEM 8/7
~~Sample~~

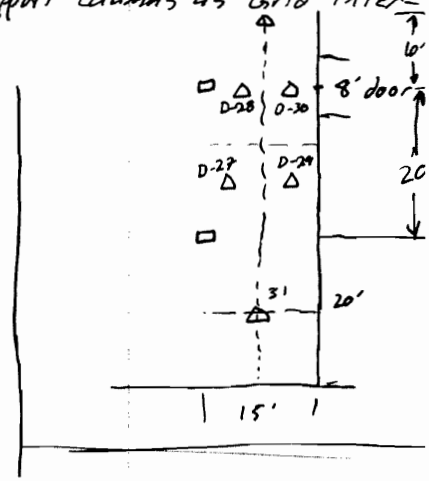

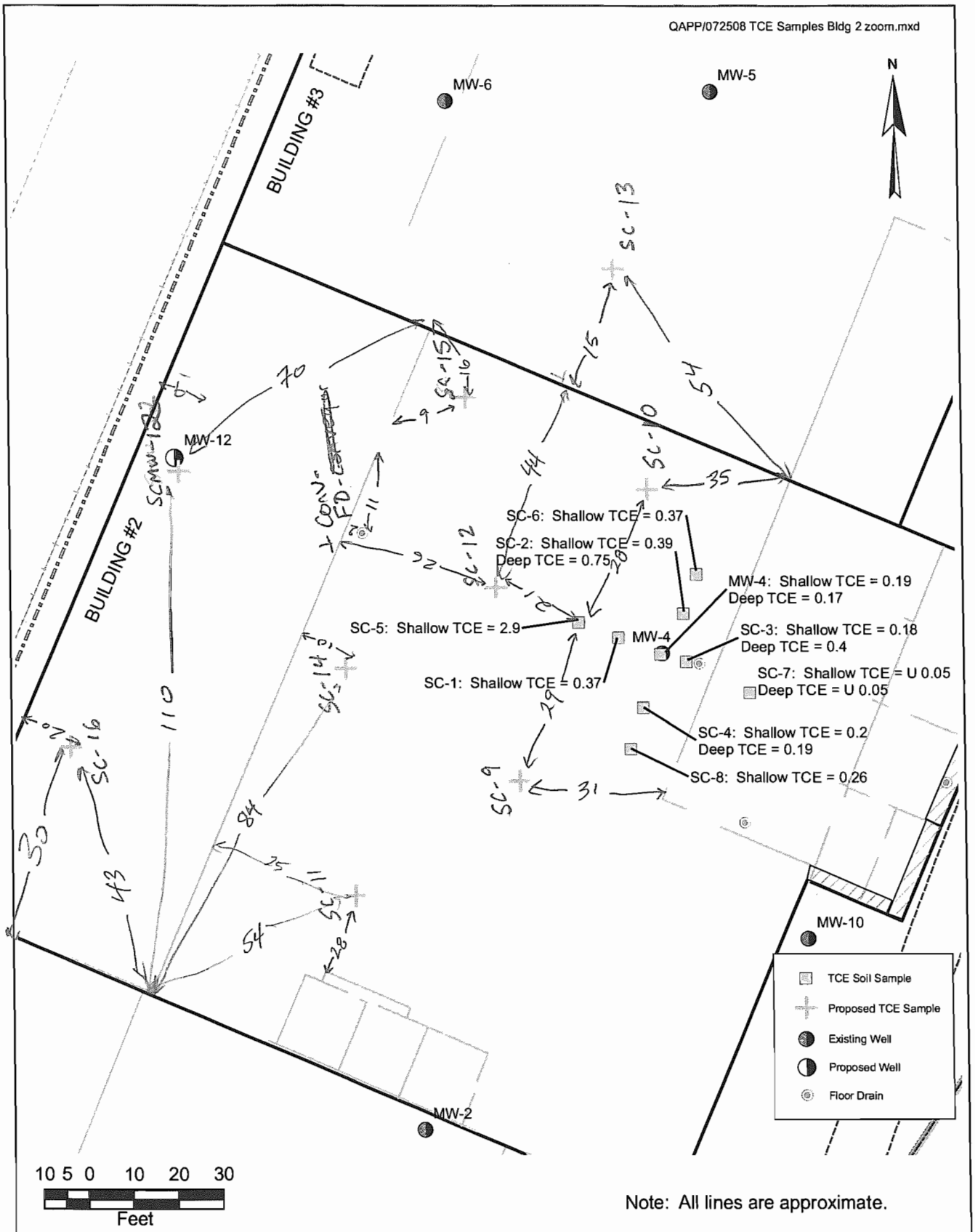

Figure 3. TCE Sampling Locations
Former Fonda Manufacturing
St. Albans, Vermont

The Johnson Company

100 State Street, Suite 600
Montpelier, VT 05602

Drawn by: RTK	Date: 07/25/08
Reviewed by:	Date:
Scale: 1"=30'	Project: 1-1470-13

THE JOHNSON COMPANY
Environmental sciences and engineering
Montpelier, vermont 05602

Form jco-hydro-0
SOIL BORING # SC-9
SHEET OF
PROJECT
JOB #: FONDA
8/14/08

BORING LOG
STRATIGRAPHIC DESCRIPTION

sample interval fm–to(bgs)	blow counts	recovery out of ___ (ft.)	sample description	pid (ppm)	notes
0-0.5			Concrete Slab		
0.5-4		3.2/3.5	Med Brn Sand w/ Some SA gravel	0.0 0.0 0.0 0.0	0.5-1 1-2 2-3 → SC-9(2.5-3.) 8260B @ 1000 3-4
4-7.8		3/3.8	4-6.4 SAA 5.2 moist 6.4 wet 6.4-7.8 SAA ↑ silt 7.8' Refusal	0.0 0.0 0.0 0.0	4-5 5-6 6-7 7-7.8 SC-9(7-7.8) 8260B @ 1005

THE JOHNSON COMPANY
Environmental sciences and engineering
Montpelier, vermont 05602

Form jco-hydro-0
SOIL BORING # SC-10
SHEET OF
PROJECT
JOB #: FONDA
8/14/08

BORING LOG
STRATIGRAPHIC DESCRIPTION

sample interval fm-to(bgs)	blow counts	recovery out of ___ (ft.)	sample description	pid (ppm)	notes
0-0.5		-	concrete slab	N/A	
0.5-4		2.6/3.5	Med brn sand w/ SA gravel ~~moist @ 4'~~ JKA 2.9-3.1 → moist wet fluffy silty fine sand lite brn/red	0.0 ↓	0.5-1 1-2 2-3 SC-10(2.5-3) 3-4 8260B @ 1200
4-8		4/4	SAA DRY gravel chunks @ 5.6'	0.0 ↓	4-5 5-6 6-7 7-8 SC-10(7-8') 8260B @ 1205

THE JOHNSON COMPANY
Environmental sciences and engineering
Montpelier, vermont 05602

Form jco-hydro-0
SOIL BORING # SC-11
SHEET OF
PROJECT FONSA
JOB #: 8/14/08

BORING LOG
STRATIGRAPHIC DESCRIPTION

sample interval fm–to(bgs)	blow counts	recovery out of __ (ft.)	sample description	pid (ppm)	notes
0–0.6		–	Concrete slab	N/A	
0.6–4		3.2/3.4	Med brn sand w/ SA gravel shale stone chunk @ 2.6'	0.1 0.0 0.0 0.0	0.6–1 1–2 2–3 3–4
4–8		2.5/4	SAA moist @ 6.1' wet @ 7.8' w/ some silt	0.0 0.0 0.0 0.0	4–5 5–6 6–7 7–8 * SAMPLE
					SC-11 (7–8') 8260B @ 0900

THE JOHNSON COMPANY
Environmental sciences and engineering
Montpelier, vermont 05602

Form jco-hydro-0
SOIL BORING #
SHEET OF
SC-12
PROJECT
JOB #: FormDA
8/14/08

BORING LOG
STRATIGRAPHIC DESCRIPTION

Duplicate collected @ SC-12 (7-8')

sample interval fm-to(bgs)	blow counts	recovery out of __ (ft.)	sample description	pid (ppm)	notes
0-0.5			Concrete Slab	N/A	
0.5-4		3.5/3.5	0.5-4 → Med brown sand w/ SA gravel 0.9-2.2 → Drk brn/black SAA	0.1 0.0 0.0 0.3	0.5-1 1-2 SC-12(2.5-3. 2-3 → 8260B 3-4 @ 1030
4-		3.6/4	4-5.8 → Med brown sand w/ SA gravel w/ SA 5.8-7.6 SAA Moist → wet ↑ silt	0.1 16.2 19.1 24.3	4-5 5-6 6.7 7-8 SC-12 (7-8') 8260B @1025
					SC-Dup 8260B @ 1200 CONV-FD 8260B @ 1015

THE JOHNSON COMPANY
Environmental sciences and engineering
Montpelier, vermont 05602

Form jco-hydro-0
SOIL BORING # SC-13
SHEET OF
PROJECT
JOB #: FONDA 8/14/08

BORING LOG
STRATIGRAPHIC DESCRIPTION

sample interval fm–to(bgs)	blow counts	recovery out of __ (ft.)	sample description	pid (ppm)	notes
0-0.5		–	Concrete slab	N/A	
0.5-4		3.5/3.5	Med brn sand w/ SA gravel	0.0 ↓	0.5-1 1-2 2-3 3-4
4-8		4/4	SAA ↑silt Moist @ 5.1' wet @ 7.3'	0.0 ↓	4-5 5-6 6-7 7-8
					SC-13(7-8') 8260B* @ 1130

THE JOHNSON COMPANY
Environmental sciences and engineering
Montpelier, vermont 05602

Form jco-hydro-0
SOIL BORING # SC-14
SHEET OF
PROJECT JOB #: FONDA
8/14/08

BORING LOG
STRATIGRAPHIC DESCRIPTION

sample interval fm-to(bgs)	blow counts	recovery out of ___ (ft.)	sample description	pid (ppm)	notes
0-0.5		-	concrete slab	N/A	
0.5-4		3.4/3.5	0.5-2.6 med brn sand w/ SA gravel chunks @ 0.9, shale @ 1.4 2.6-3.6 SAA + fine SAND	0.1 0.1 0.0 0.0	0.5-1 1-2 2-3 ← 3-4
4-8		3.4/4	4-5.7 SAA 5.7-8 moist → wet @ 6.7' FS w/ some silt	0.1 0.0 0.1 1.3	4-5 5-6 6-7 7-8

SAMPLES SC-14/2.5 8260B 3.5 @ 0930

SAMPLES SC-14 (7-8) 8260B * @ 0935

7-8 1.2

THE JOHNSON COMPANY
Environmental sciences and engineering
Montpelier, vermont 05602

Form jco-hydro-0
SOIL BORING # SC-15
SHEET OF
PROJECT
JOB #: FUNDA
8/14/08

BORING LOG
STRATIGRAPHIC DESCRIPTION

sample interval fm–to(bgs)	blow counts	recovery out of ___ (ft.)	sample description	pid (ppm)	notes
0-0.5		—	Concrete Slab	N/A	
0.5-4		3.0/3.5	Med sand & brn w/ SA gravel + some silt from 2.5 ↓	0.0 0.0 0.0 0.0	0.5-1 1-2 2-3 3-4
4-8		3.7/4	med brown sand w/ SA gravel shale chunks @ 6.3'	0.0 0.0 0.0 0.0	4-5 5-6 6-7 7-8 SC-15(7-8') 8/14/08 @ 1100

THE JOHNSON COMPANY
Environmental sciences and engineering
Montpelier, vermont 05602

Form jco-hydro-0
SOIL BORING # SC-16
SHEET OF
PROJECT
JOB #: FONDA
8/14/08

BORING LOG
STRATIGRAPHIC DESCRIPTION

sample interval fm–to(bgs)	blow counts	recovery out of __ (ft.)	sample description	pid (ppm)	notes
0-0.5			Concrete slab	N/A	
0.5-4		3.5/3.5	Med brn sand w/ SA gravel moist @ 4'	0.0 ↓	0.5-1 1-2 2-3 3-4
4-8		4/4	4-4.6 → gravel white brn 4.6-5.1 → silty moist FS 5.1-6.7 → med brn sand w/ SA-grav. 6.7-8 → wet silty fs w/some clay	0.0 ↓	4-5 5-6 6.7 7.8 SC-16(7-8') 8260B @ 1230

Location: Fonda St. Albans Date: 8/18/08

Project / Client: 1-1470-13

Onsite: 10:15

Water levels Prior to Pumping:

well	ftBTOC	notes
MW-1	5.63	
2	6.50	
3	7.15	
4	~~5.14~~	5.41 JEM 8/18
5	7.32	
6	7.73	
7	5.48	
8	7.20	
9	5.21	measured @ high pt of casing
10	0.72	measured @ black mark
11	6.06	
12	6.02	

Offsite: 1330

Location: Date:

Project / Client:

THE JOHNSON COMPANY, INC.
100 State Street, Suite 600
Montpelier, VT 05602 USA

Phone: (802) 229-4600
Fax: (802) 229-5876
www.johnsonco.com

Ground Water Monitoring Well Sample Collection Record

Well ID: MW-6

Project Name: Group facility (former Londa) Project #: 1-1470-13

Site Location: ~~East Haven, Vt.~~ St. Albans, VT Date: 8/18/08

Weather Conditions: Sunny ~ 75°F Time on Site: 12:30

1. WATER LEVEL DATA: (from TOC)

Description of measuring point (MP) Top of casing Depth to water below MP (ft): 7.73

Total well depth (ft): 12.75 Well Dia.(in): 2" Length of water column in well (ft): 5.02

Gallons per foot[1]: 0.041 Well volume (gal): 0.21

2. PURGING DATA: Method: Peristaltic Stabilized intake depth: ~12'

Purge Volume @ 3 well volumes: 0.62 (gal) Purge Rate: 75 (ml/min)

Parameter equipment: YSI

Time	Depth (ft.)	volume removed ~~(liters)~~ ml (SEM 8/18)	Flow Rate (mL/min)	Temp (°C)	Spec Cond. (uS/cm) @25°C	Dissolved Oxygen (mg/L)	p.H. (Std)	ORP (mV)	Turb. (NTU)
1242	filled flow through cell ~150 ml								
1244	8.28	100	50	16.52	0.786	1.3	7.08	-9.7	6.9
1246	8.57	200	50	16.12	0.784	1.12	7.06	-7.8	5.5
12:48	8.79	300	50	16.15	0.791	1.11	7.04	-6.8	3.9
1250	9.02	450	75	16.11	0.800	1.00	7.03	-7.5	3.1
1252	9.29	600	75	16.11	0.805	9.1	7.05	-8.0	2.5
1255	Sample collected								

Project Number: 1-1470-13 Well Name: MW-6 Date: 8/18/08 Sampler's Intitials: JEM

Purge Water Disposal Method ground Comments (e.g. color, odor): no color / no odor

3. SAMPLE COLLECTION: Method: grab Sample Time: 1255

D.O./Method (mg/L)	Alk/Method (ppm)	Nitrate/Method (mg/L)	Iron/Method (mg/L)	Sulfate/Method (mg/L)

Sample Matrix	Chain-of-Custody#	Shipper ID#	Container Qty/type	Preservation	Analytical method/Lab
GW	7012	UPS	2/40ml/VOA	HcL	VOC 8260B
				Hcl	VOC 524.2

[1]well volumes for various diameters in gal./ft.

0.50" = 0.01	0.75" = 0.023	1.00" = 0.041	1.25" = 0.064	1.50" = 0.09
2.00" = 0.16	3.00" = 0.32	3.50" = 0.50	4.00" = 0.65	6.00" = 1.47

Comments:

Time Off Site 1310

THE JOHNSON COMPANY, INC.
100 State Street, Suite 600
Montpelier, VT 05602 USA

Phone: (802) 229-4600
Fax: (802) 229-5876
www.johnsonco.com

Ground Water Monitoring Well Sample Collection Record

Project Name: former Fonda Group facility Project #: 1-4470-13 **Well ID:** MW-4

Site Location: ~~East Haven, Vt.~~ St. Albans, VT Date: 8-18-08
JEM 8/18

Weather Conditions: Sunny ~ 75°F Time on Site: 1315

1. WATER LEVEL DATA: (from TOC) 5.41 JEM 8/18

Description of measuring point (MP) Top of Casing Depth to water below MP (ft): ~~5.41~~

Total well depth (ft): 9.89 Well Dia.(in): 1" Length of water column in well (ft): 4.48

Gallons per foot[1]: 0.041 Well volume (gal): 0.18

2. PURGING DATA: Method: Peristaltic Stabilized intake depth: ~9'

Purge Volume @ 3 well volumes: 0.55 (gal) Purge Rate: 75 (ml/min)

Parameter equipment: ysi

Time	Depth (ft.)	volume removed ~~(liters)~~ ml	Flow Rate (mL/min)	Temp (°C)	Spec Cond. (uS/cm) @25°C	Dissolved Oxygen (mg/L)	p.H. (Std)	ORP (mV)	Turb. (NTU)
1322		Filled	Flow-Through	Cell	~150 ml				
1324	5.78	150	75	18.17	1.409	0.97	6.96	-93.8	9.3
1326	6.07	300		18.08	1.404	0.96	6.95	-101.2	11
1328	6.33	450		18.14	1.429	1.04	6.87	-97.3	9.2
1330	6.68	600		18.16	1.447	1.05	6.82	-90.2	9.5
1332	6.92	750		18.15	1.454	1.03	6.82	-89.7	6.9
1337	Sample collected								

Project Number: 1-1470-13 Well Name: MW-4 Date: 8/18/08 Sampler's Initials: SEM

Purge Water Disposal Method ground Comments (e.g. color, odor): no color / no odor

3. SAMPLE COLLECTION: Method: grab Sample Time: 1337

D.O./Method (mg/L)	Alk/Method (ppm)	Nitrate/Method (mg/L)	Iron/Method (mg/L)	Sulfate/Method (mg/L)

Sample Matrix	Chain-of-Custody#	Shipper ID#	Container Qty/type	Preservation	Analytical method/Lab
GW	7012	UPS	2/40ml VOA	HcL	VOC 8260B
				Hcl	VOC 524.2

[1]well volumes for various diameters in gal./ft.

0.50" = 0.01	0.75" = 0.023	1.00" = 0.041	1.25" = 0.064	1.50" = 0.09
2.00" = 0.16	3.00" = 0.32	3.50" = 0.50	4.00" = 0.65	6.00" = 1.47

Comments:

Time Off Site 1345

THE JOHNSON COMPANY, INC.
100 State Street, Suite 600
Montpelier, VT 05602 USA

Phone: (802) 229-4600
Fax: (802) 229-5876
www.johnsonco.com

Ground Water Monitoring Well Sample Collection Record

Well ID: MW-3

Project Name: Former Fonda group facility

Project #: 1-1470-13

Site Location: ~~East Haven, Vt.~~ St. Albans, VT

Date: 8/18/08

Weather Conditions: Sunny ~ 78°F

Time on Site: 1348

1. WATER LEVEL DATA: (from TOC)

Description of measuring point (MP): Top of casing

Depth to water below MP (ft): 7.15

Total well depth (ft): 16.15

Well Dia.(in): 1"

Length of water column in well (ft): 9.0

Gallons per foot[1]: 0.041

Well volume (gal): 0.369

2. PURGING DATA: Method: Peristaltic

Stabilized intake depth: ~ 14.5

Purge Volume @ 3 well volumes: 1.1 (gal) Purge Rate: 75 (ml/min)

Parameter equipment: YSI

Time	Depth (ft.)	volume removed ~~(liters)~~ ml	Flow Rate (mL/min)	Temp (°C)	Spec Cond. (uS/cm) @25°C	Dissolved Oxygen (mg/L)	p.H. (Std)	ORP (mV)	Turb. (NTU)
1356	filled flow-through cell				~150 ml				
1358	7.57	150	75	16.65	0.479	2.68	7.38	-28.0	2.5
1400	7.74	300		16.22	0.450	2.70	7.36	-14.5	3.3
1402	7.90	450		16.10	0.435	2.79	7.35	-5.5	1.9
1404	8.02	600		16.13	0.431	2.85	7.33	-1.9	1.6
1406	8.19	750		16.17	0.431	3.02	7.32	2.7	4.1
1408	8.30	900		16.18	0.400	3.02	7.30	6.1	2.1
1412	8.62	1200		16.23	0.424	2.85	7.37	13.2	2.4
1416	8.85	1500		16.25	0.428	2.73	7.40	17.4	1.4
1420	9.12	1800		16.22	0.434	2.57	7.41	21.1	2.6
1422	9.24	1750		16.20	0.435	2.36	7.40	22.7	3.0
1444	10.60	3050		16.10	0.445	1.06	7.33	26.3	2.1
1446	10.63	3200		16.10	0.445	1.04	7.35	25.8	2.5
1448	10.72	3350		16.04	0.445	1.05	7.35	25.9	3.2
1450	Sample collected								

Project Number: 1-1470-13 Well Name: MW-3 Date: 8/18/08 Sampler's Intitials: DBM

Purge Water Disposal Method ground Comments (e.g. color, odor): no Color/no odor

3. SAMPLE COLLECTION: Method: grab Sample Time: 1450

D.O./Method (mg/L)	Alk/Method (ppm)	Nitrate/Method (mg/L)	Iron/Method (mg/L)	Sulfate/Method (mg/L)

Sample Matrix	Chain-of-Custody#	Shipper ID#	Container Qty/type	Preservation	Analytical method/Lab
GW	7012	UPS	2/40ml vom	HcL	VOC 8260B
				Hcl	VOC 524.2

[1]well volumes for various diameters in gal./ft.

0.50" = 0.01	0.75" = 0.023	1.00" = 0.041	1.25" = 0.064	1.50" = 0.09
2.00" = 0.16	3.00" = 0.32	3.50" = 0.50	4.00" = 0.65	6.00" = 1.47

Comments:

Time Off Site 1430

THE JOHNSON COMPANY, INC.
100 State Street, Suite 600
Montpelier, VT 05602 USA

Phone: (802) 229-4600
Fax: (802) 229-5876
www.johnsonco.com

Ground Water Monitoring Well Sample Collection Record

Well ID: MW-12

Project Name: former Fonda Grp. fac. Project #: 1-1470-13

Site Location: ~~East Haven, Vt.~~ St. Albans, VT. Date: 8/18/08

SEM 8/18

Weather Conditions: Sunny ~ 75°F Time on Site: 1130

1. WATER LEVEL DATA: (from TOC)

Description of measuring point (MP) Top of Casing Depth to water below MP (ft): 8.98

Total well depth (ft): 14 ft Well Dia.(in): 1" Length of water column in well (ft): 5.02

Gallons per foot[1]: 0.041 Well volume (gal): 0.205

2. PURGING DATA: Method: Peristaltic Stabilized intake depth: 13 ft

Purge Volume @ 3 well volumes: 0.62 (gal) Purge Rate: ~ 75 (ml/min)

Parameter equipment: ysi

Time	Depth (ft.)	volume removed (liters)	Flow Rate (mL/min)	Temp (°C)	Spec Cond. (uS/cm) @25°C	Dissolved Oxygen (mg/L)	p.H. (Std)	ORP (mV)	Turb. (NTU)
1148		filled	flow through cell ~150ml						
1151	10.86	300ml	100	16.02	1.061	2.03	6.55	-107.0	17
1155	11.44	600ml	75	15.83	1.096	2.43	6.89	-98.6	15
1158	12.40	800ml	67	15.74	1.074	1.77	7.01	-149	18
1201	=?	pumping air,	wait	for recharge	then				
1430		collected	sample						

Project Number: 1-1470-13 Well Name: MW-12 Date: 8/18/08 Sampler's Intitials: JEM

Purge Water Disposal Method Ground Comments (e.g. color, odor): no color/no odor

3. SAMPLE COLLECTION: Method: Grab Sample Time: 1430

D.O./Method (mg/L)	Alk/Method (ppm)	Nitrate/Method (mg/L)	Iron/Method (mg/L)	Sulfate/Method (mg/L)

Sample Matrix	Chain-of-Custody#	Shipper ID#	Container Qty/type	Preservation	Analytical method/Lab
Groundwater	7012	UPS	2/40ml vog	HcL	VOC 8260B
				Hcl	VOC 524.2

[1]well volumes for various diameters in gal./ft.

0.50" = 0.01	0.75" = 0.023	1.00" = 0.041	1.25" = 0.064	1.50" = 0.09
2.00" = 0.16	3.00" = 0.32	3.50" = 0.50	4.00" = 0.65	6.00" = 1.47

Comments:

Time Off Site 1440

The Johnson Company, Inc.
100 State Street, Suite 600
Montpelier, VT 05602

Phone: (802) 229-4600
Fax: (802) 229-5876
www.johnsonco.com

YSI CALIBRATION SHEET

Equipment ID: YSI 2 Serial # 05B1267 AA

Brand of Standard		----------	Oakton	Oakton	Oakton	Cole Parmer	YSI	Oakton	Oakton	YSI	YSI	YSI		Oakton
Lot #		----------	2708688	8707448	2708374			2804387	2710027	G1026				G1617
Expiration Date		----------	8/09	7/09	2/09			4/09	11/08	2/12/2011				11/2011
Date	Time	Initials	pH 4.01	pH 7.00	pH 10.00	Certified thermometer Temp. (°C) SEM	YSI Temp. (°C)	Specific Cond. 0.84 mS/cm @ 25°C	Specific Cond. 1.413 mS/cm @ 25°C	ORP-Zobell Solution (200-275mV)	Barometric Pressure (mmHg)	100% D.O. (mg/L)	100% D.O. (%)	Zero O_2 Solution (mg/L)
8-18-08	8:15	SEM	4.01	6.98	10.0	~~20.2~~ 22.0	23.44	0.086	1.416	233.0	745.4	9.13	98.1	1-40
8/18/08	11:36	SEM	Lamotte Turbidometer: 10 => 9.7 NTU ; 1 => 0.85 NTU											

F:\STANDARD\JCO Forms\ysicalsheet.doc

APPENDIX 4

CLAY POINT ASBESTOS INSPECTION REPORT

Clay Point Associates, Inc.

May 15, 2008

Ms. Rhonda Kay
Project Engineer
The Johnson Company, Inc.
100 State Street, Suite 600
Montpelier, Vermont 05060

Re: Supplemental Inspection for Asbestos Containing Materials
Former Fonda Group Facility, 15 Lower Newton Street, St. Albans, Vermont
CPAI Project #9834

Dear Ms. Kay:

Enclosed is documentation related to professional asbestos inspection activities performed by Clay Point Associates, Inc. (CPAI) on March 31 and May 9, 2008 on/within the Former Fonda Group Facility located at 15 Newton Street, St. Albans, Vermont. Inspection activities were performed at your request, and included evaluation of suspect asbestos containing materials not previously sampled during previous a asbestos inspection. The previous inspection was performed by CPAI in 2002 on behalf of the Fonda Group, Inc. (Limited Inspection for Asbestos Containing Materials (accessible interior materials), October 5 and November 9, 2002). The Inventory of Asbestos Containing Materials from this previous inspection activity was also updated to reflect current conditions following abatement activities since the date of the previous report.

On March 31 and May 9, 2008, CPAI collected eighty three (83) bulk samples of suspect asbestos containing materials from on/within the facility. All bulk samples were submitted to a Vermont certified analytical service of which eighty two (82) were analyzed by Polarized Light Microscopy (PLM) (Visual Estimation Method) according to EPA Method 600/R-93/116. Identification of asbestos by PLM is based on optical crystallographic properties, and gives a qualitative differentiation between types of asbestos and other fibrous materials. It also allows for a quantitative estimate of percent asbestos using EPA approved methods.

Drawings depicting CPAI Area Numbers, the Supplemental Bulk Sample Analysis Inventory (Table 1), Updated Inventory of Asbestos Containing Materials (Table 2), analytical service bulk sample analysis reports and CPAI/analytical service certification information are attached to this report.

P.O. BOX 1254 • WILLISTON, VERMONT • 05495-1254 • 802-879-2600

Thank you for the opportunity to service your professional environmental management needs. If you have any questions concerning this inspection report, please contact us at (802) 879-2600.

Sincerely,
CLAY POINT ASSOCIATES, INC.

for

Kyle B. Austin
Environmental Associate

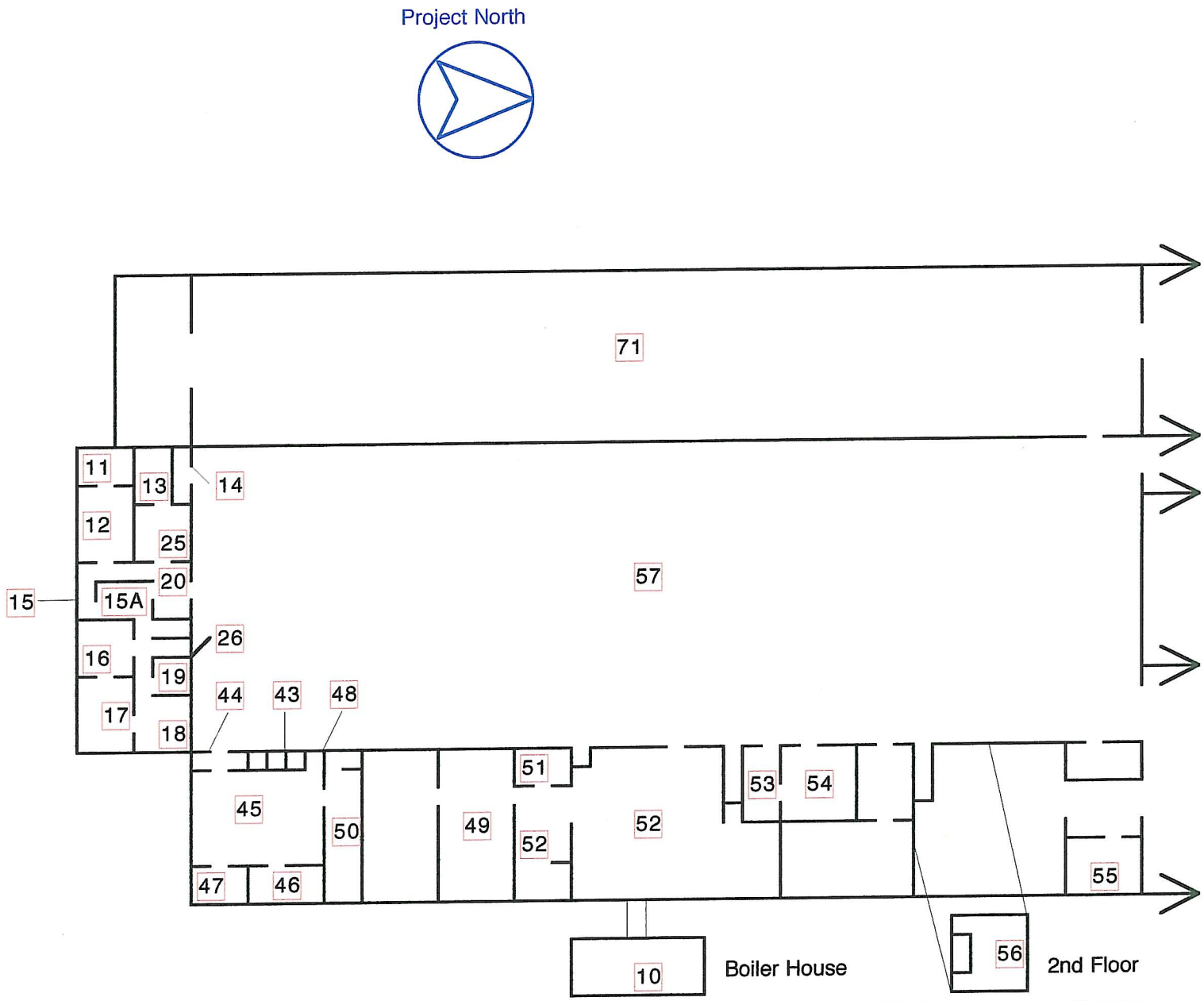

Clay Point Associates, Inc.
Project #9834
March 31, 2008

The Fonda Group, Inc.
St. Albans Division
Building #1/First Floor Plan

CPAI Area Numbers
Not to Scale
Drawn by: Todd Hobson

Project North

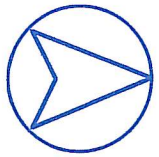

2nd Floor

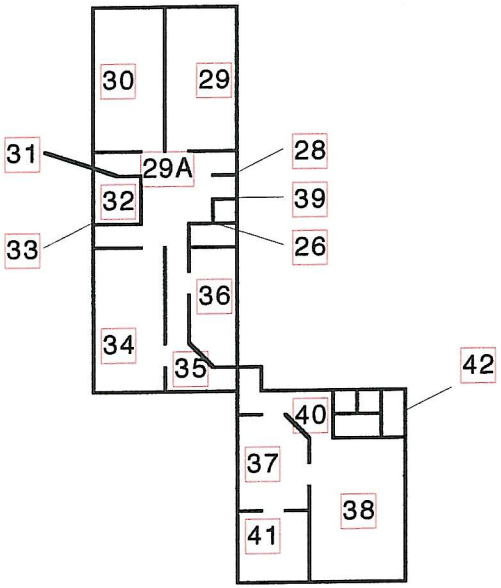

Basement

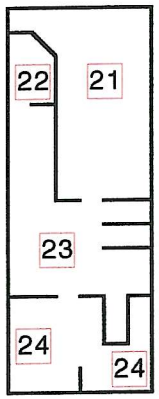

Clay Point Associates, Inc. Project #9834 March 31, 2008	The Fonda Group, Inc. St. Albans Division Building #1/2nd Floor & Basement Plan	CPAI Area Numbers Not to Scale Drawn by: Todd Hobson

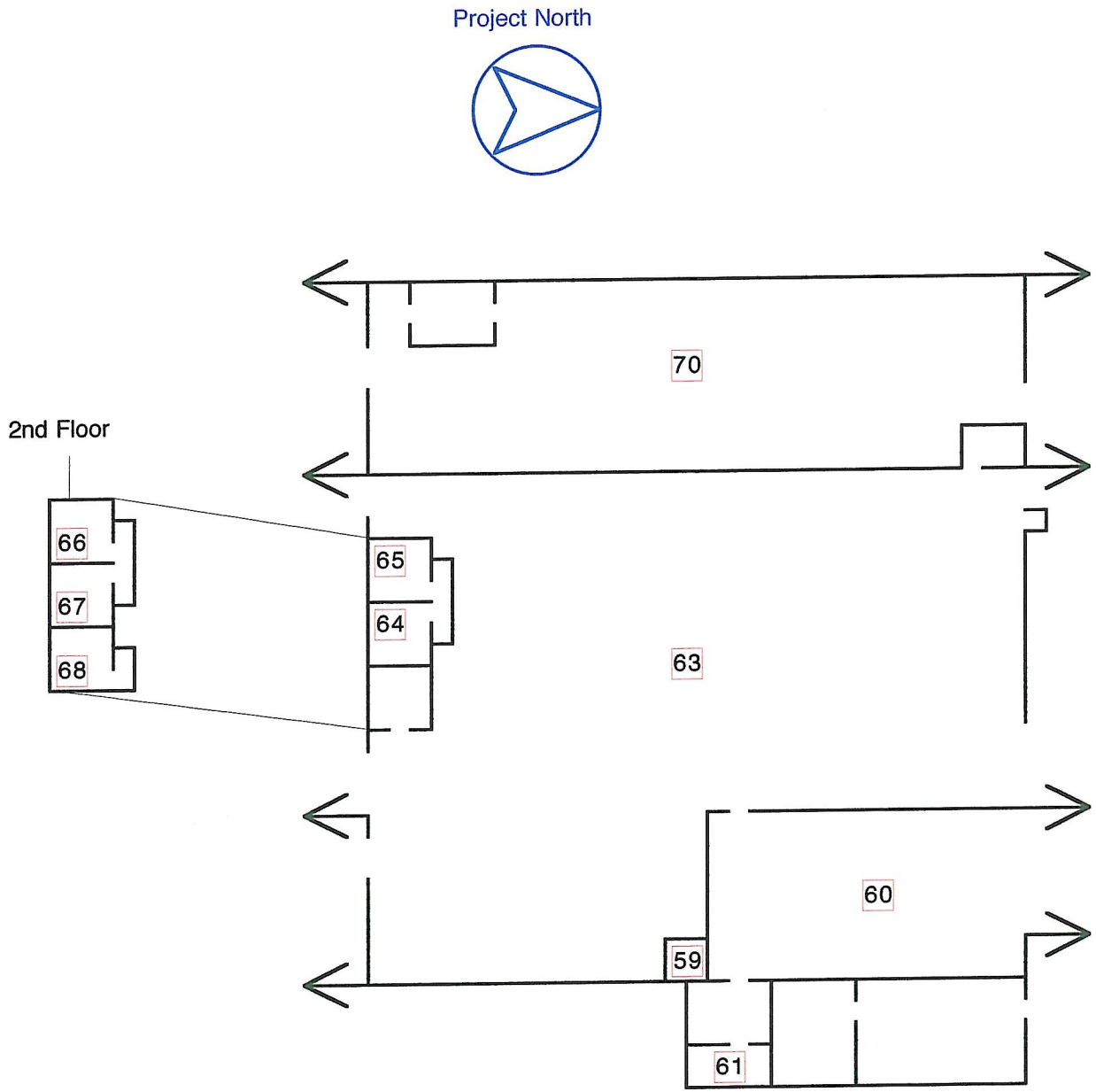

Clay Point Associates, Inc.
Project #9834
March 31, 2008

The Fonda Group, Inc.
St. Albans Division
Building #2/Floor Plan

CPAI Area Numbers
Not to Scale
Drawn by: Todd Hobson

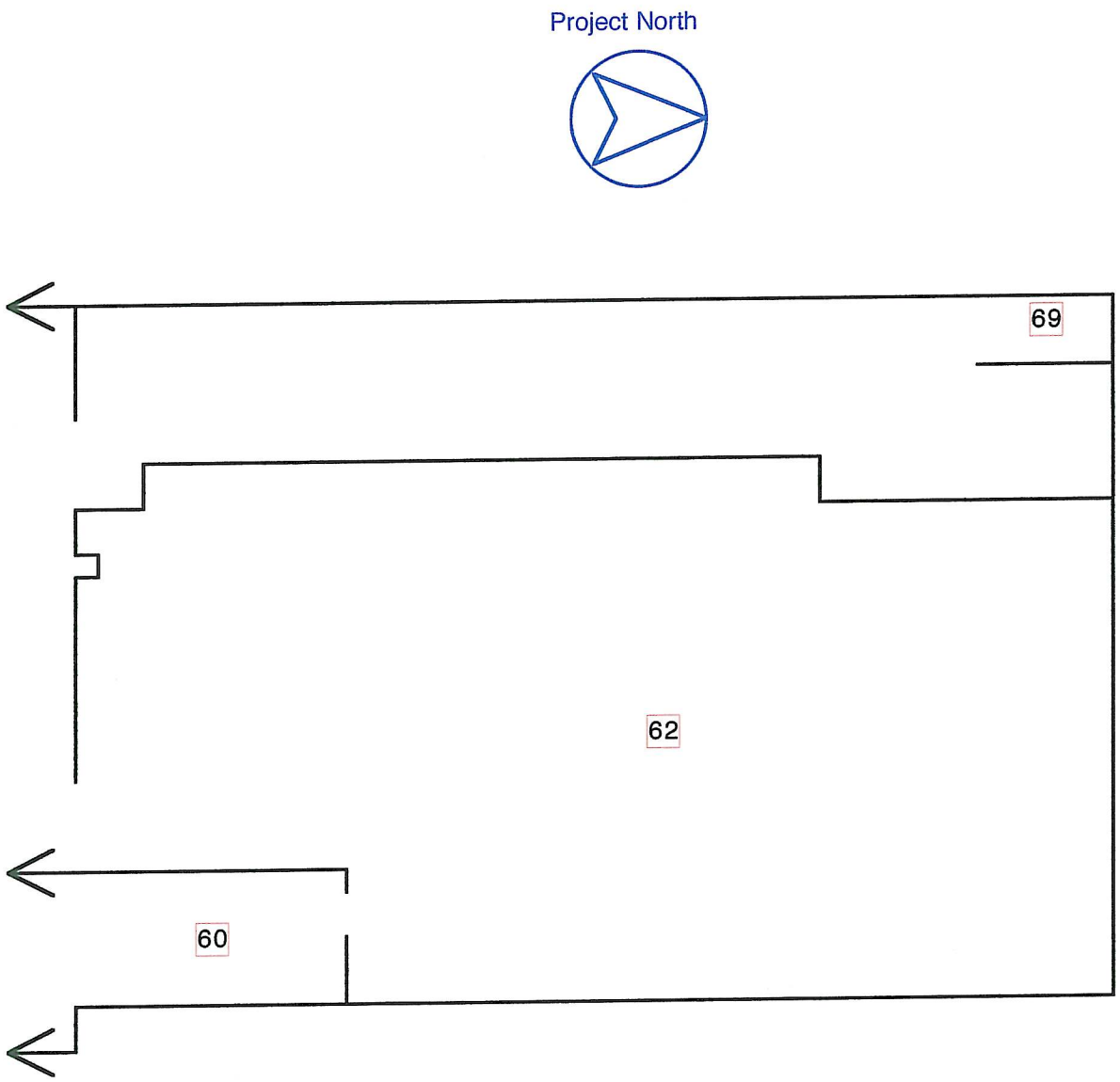

Clay Point Associates, Inc.
Project #9834
March 31, 2008

The Fonda Group, Inc.
St. Albans Division
Building #3/Floor Plan

CPAI Area Numbers
Not to Scale
Drawn by: Todd Hobson

Table 1
Supplemental Bulk Sample Analysis Inventory
(1 of 10)

Building/Addition:

Former Fonda Group Facility
15 Lower Newton Street
St. Albans, Vermont

Homogeneous Area	Sample No.	Date Collected	Lab I.D. No.	Sample Location	PLM Result
Vinyl Floor Tile, 12" x 12", shades of red, mottled	0331089834-11	03/31/08	130801106 -0007	CPAI Area #45, 6 ft. 9 in. from south wall, 4 ft. 1 in. from east wall.	ND
	0331089834-14	03/31/08	130801106 -0008	CPAI Area #46, 2 ft. from south wall, 1 ft. 10 in. from west wall.	ND
Adhesive, assoc. with Vinyl Floor Tile, 12" x 12", shades of red, mottled	0331089834-11A	03/31/08	130801106 -0011	CPAI Area #45, 6 ft. 9 in. from south wall, 4 ft. 1 in. from east wall.	ND
Vinyl Floor Tile, 12" x 12", black with grey markings	0331089834-10	03/31/08	130801106 -0009	CPAI Area #45, 6 ft. 10 in. from south wall, 4 ft. 1 in. from east wall.	ND
	0331089834-01	03/31/08	130801106 -0010	CPAI Area #46, 2 fft. 1 in. from south wall, 1 ft. 10 in. from west wall.	ND
Adhesive, assoc. with Vinyl Floor Tile, 12" x 12", black with grey markings	0331089834-10A	03/31/08	130801106 -0012	CPAI Area #45, 6 ft. 10 in. from south wall, 4 ft. 1 in. from east wall.	ND

(continued)

Table 1
Supplemental Bulk Sample Analysis Inventory

Building/Addition:

Former Fonda Group Facility
15 Lower Newton Street
St. Albans, Vermont

Homogeneous Area	Sample No.	Date Collected	Lab I.D. No.	Sample Location	PLM Result
Adhesive, assoc. with Vinyl Floor Tile, 9" x 9", green	0331089834-02	03/31/08	130801106 -0013	CPAI Area #46, 2 ft. 11 in. from south wall, 1 ft. 6 in. from west wall.	ND
	0331089834-12	03/31/08	130801106 -0014	CPAI Area #46, 2 ft. 1 in. from south wall, 8 in. from west wall.	ND
Adhesive and Grout, assoc. with ceramic floor tile	0331089834-15	03/31/08	130801106 -0003	CPAI Area #25, 3 ft. 10 in. from south wall, 3 ft. 3 in. from west wall.	ND
	0331089834-16	03/31/08	130801106 -0004	CPAI Area #12, 3 in. from south wall, 1 in. from east wall.	ND
Adhesive and Grout, assoc. with ceramic wall tile	0331089834-06	03/31/08	130801106 -0005	CPAI Area #12, on east wall, 6 in. from north wall, 4 ft. 6 in. from floor.	ND
	0331089834-05	03/31/08	130801106 -0006	CPAI Area #25, on west wall, 3 ft. from south wall, 4 ft. 5 in. from floor.	ND
Rosin Paper Material	0331089834-13	03/31/08	130801106 -0001	CPAI Area #17, on ceiling, above ceiling tiles, 4 ft. 11 in. from north wall, 7 ft. from west wall.	ND
	0331089834-11	03/31/08	130801106 -0007	CPAI Area #17, on north wall, behind ceiling tiles, 10 ft. 5 in. from west wall, 6 ft. 11 in. from floor.	ND

(continued)

Table 1
Supplemental Bulk Sample Analysis Inventory
(3 of 10)

Building/Addition:

Former Fonda Group Facility
15 Lower Newton Street
St. Albans, Vermont

Homogeneous Area	Sample No.	Date Collected	Lab I.D. No.	Sample Location	PLM Result
Composition Board Siding Material	0509089834-78	05/09/08	130801625 -0051	Exterior, east elevation of Bldg. #1, north section.	ND
	0509089834-84	05/09/08	130801625 -0052	Exterior, east elevation of Bldg. #1, north section.	ND
Felt Paper, assoc. with Composition Board Siding Material	0509089834-79	05/09/08	130801625 -0053	Exterior, east elevation of Bldg. #1, north section.	ND
	0509089834-85	05/09/08	130801625 -0054	Exterior, east elevation of Bldg. #1, north section.	ND
Insulation Board, assoc. with aluminum siding	0509089834-82	05/09/08	130801625 -0057	Exterior, Bldg. #1, south elevation of Cafeteria, east section.	ND
	0509089834-83	05/09/08	130801625 -0058	Exterior, Bldg. #1, east elevation of Cafeteria, south section.	ND
Caulking Material, assoc. with door assembly	0331089834-08	03/31/08	130801106 -0015	CPAI Area #45, on east wall, 11 ft. 8 in. from north wall, 6 ft. 8 in. from floor.	ND
	0331089834-03	03/31/08	130801106 -0016	CPAI Area #46, on west wall, 7 ft. 6 in. from north wall, 6 ft. 8 in. from floor.	ND
Caulking Material, assoc. with roof shingles/ wood trim	0509089834-33	05/09/08	130801625 -0019	Exterior, sawtooth roof over Bldg. #1, 3rd sawtooth from the south, west side wall, at top of wall.	ND

(continued)

Table 1
Supplemental Bulk Sample Analysis Inventory

Building/Addition:

Former Fonda Group Facility
15 Lower Newton Street
St. Albans, Vermont

Homogeneous Area	Sample No.	Date Collected	Lab I.D. No.	Sample Location	PLM Result
Caulking Material, assoc. with steel window frames	0509089834-49	05/09/08	130801625 -0034	Exterior, bank of windows at upper section at north elevation of Bldg. #2.	ND
	0509089834-61	05/09/08	130801625 -0035	Exterior, bank of windows at upper section at north elevation of Bldg. #2.	10% Chrys.
Window Glazing (3-over-3)	0331089834-07	03/31/08	130801106 -0017	CPAI Area #40, window at south wall, bottom sash.	ND
	0331089834-09	03/31/08	130801106 -0018	CPAI Area #37, south wall, west window, bottom sash.	ND
Window Glazing (4-over-4)	0331089834-17	03/31/08	130801106 -0019	CPAI Area #39, south wall, east window, bottom sash.	ND
	0331089834-18	03/31/08	130801106 -0020	CPAI Area #17, south wall, west window, bottom sash.	ND
Window Glazing (6-over-6)	0509089834-80	05/09/08	130801625 -0055	Exterior, Bldg. #1, east elevation, north window, bottom north pane.	ND
	0509089834-81	05/09/08	130801625 -0056	Exterior, Bldg. #1, east elevation, 3rd window from the north, bottom south pane.	2% Chrys.
Window Glazing, assoc. with steel windows	0509089834-48	05/09/08	130801625 -0036	Exterior, bank of windows at upper section at north elevation of Bldg. #2.	ND
	0509089834-62	05/09/08	130801625 -0037	Exterior, bank of windows at upper section at north elevation of Bldg. #2.	ND

(continued)

Table 1
Supplemental Bulk Sample Analysis Inventory
(5 of 10)

Building/Addition:

Former Fonda Group Facility
15 Lower Newton Street
St. Albans, Vermont

Homogeneous Area	Sample No.	Date Collected	Lab I.D. No.	Sample Location	PLM Result
Window Glazing	0509089834-75	05/09/08	130801625 -0048	Exterior, easternmost elevation of Bldg. #2 (lower bldg. section), south window.	ND
	0509089834-76	05/09/08	130801625 -0049	Exterior, easternmost elevation of Bldg. #2 (lower bldg. section), north window.	ND
Built-up Roofing (Type #1)	0509089834-21	05/09/08	130801625 -0003	Exterior, roof over two (2) story section of Bldg. #1, northwest section.	ND
	0509089834-24	05/09/08	130801625 -0004	Exterior, roof over two (2) story section of Bldg. #1, southeast section.	ND
Built-up Roofing (Type #2)	0509089834-40	05/09/08	130801625 -0009	Exterior, flat roof east of saw-tooth roof over Bldg. #1, southwest section.	ND
	0509089834-60	05/09/08	130801625 -0010	Exterior, flat roof east of saw-tooth roof over Bldg. #1, north central section.	ND
Built-up Roofing (Type #3)	0509089834-29	05/09/08	130801625 -0011	Exterior, sawtooth roof over Bldg. #1, 6th sawtooth from the south, northeast section.	ND
	0509089834-37	05/09/08	130801625 -0012	Exterior, sawtooth roof over Bldg. #1, 8th sawtooth from the south, northeast section.	ND

(continued)

Table 1
Supplemental Bulk Sample Analysis Inventory
(6 of 10)

Building/Addition:

Former Fonda Group Facility
15 Lower Newton Street
St. Albans, Vermont

Homogeneous Area	Sample No.	Date Collected	Lab I.D. No.	Sample Location	PLM Result
Built-up Roofing, assoc. with Bldg. #2 (Type #1)	0509089834-55	05/09/08	130801625 -0024	Exterior, roof over Bldg. #2, southwest section.	ND
	0509089834-31	05/09/08	130801625 -0025	Exterior, roof over Bldg. #2, northeast section.	ND
Built-up Roofing, assoc. with Bldg. #2 (Type #2)	0509089834-72	05/09/08	130801625 -0046	Exterior, lower roof at east side of Bldg. #2, south central section.	ND
	0509089834-74	05/09/08	130801625 -0047	Exterior, lower roof at east side of Bldg. #2, north central section.	ND
Built-up Roofing, assoc. with Bldg. #3 (Type #1)	0509089834-51	05/09/08	130801625 -0030	Exterior, roof over Bldg. #3, southwest section.	ND
	0509089834-47	05/09/08	130801625 -0031	Exterior, roof over Bldg. #3, northeast section.	ND
Built-up Roofing, assoc. with Bldg. #3 (Type #2)	0509089834-63	05/09/08	130801625 -0038	Exterior, roof at southwest section of Bldg. #3, south-west corner.	10% Chrys.
Built-up Roofing Mat assoc. with Bldg. #3	0509089834-65	05/09/08	130801625 -0042	Exterior, roof at southwest section of Bldg. #3, on top of Built-up Roofing, west central.	ND
	0509089834-68	05/09/08	130801625 -0043	Exterior, roof at southwest section of Bldg. #3, on top of Built-up Roofing, south-east.	ND

(continued)

Table 1
Supplemental Bulk Sample Analysis Inventory
(7 of 10)

Building/Addition:

Former Fonda Group Facility
15 Lower Newton Street
St. Albans, Vermont

Homogeneous Area	Sample No.	Date Collected	Lab I.D. No.	Sample Location	PLM Result
Fiberboard (Type #1)	0509089834-20	05/09/08	130801625 -0001	Exterior, roof over two (2) story section of Bldg. #1, northwest section.	ND
	0509089834-23	05/09/08	130801625 -0002	Exterior, roof over two (2) story section of Bldg. #1, southeast section.	ND
Fiberboard (Type #2)	0509089834-22	05/09/08	130801625 -0005	Exterior, roof over two (2) story section of Bldg. #1, northwest section.	ND
	0509089834-39	05/09/08	130801625 -0006	Exterior, roof over two (2) story section over Bldg. #1, southeast section.	ND
Fiberboard, assoc. with Bldg. #2	0509089834-36	05/09/08	130801625 -0022	Exterior, roof over Bldg. #2, southwest section.	ND
	0509089834-54	05/09/08	130801625 -0023	Exterior, roof over Bldg. #2, northeast section.	ND
Fiberboard, assoc. with Bldg. #3 (Type #1)	0509089834-52	05/09/08	130801625 -0028	Exterior, roof over Bldg. #3, southwest section.	ND
	0509089834-45	05/09/08	130801625 -0029	Exterior, roof over Bldg. #3, northeast section.	ND
Fiberboard, assoc. with Bldg. #3 (Type #2)	0509089834-50	05/09/08	130801625 -0032	Exterior, roof over Bldg. #3, southwest section.	ND
	0509089834-46	05/09/08	130801625 -0033	Exterior, roof over Bldg. #3, northeast section.	ND

(continued)

Table 1
Supplemental Bulk Sample Analysis Inventory
(8 of 10)

Building/Addition:

Former Fonda Group Facility
15 Lower Newton Street
St. Albans, Vermont

Homogeneous Area	Sample No.	Date Collected	Lab I.D. No.	Sample Location	PLM Result
Fiberboard, assoc. with (Type #3)	0509089834-64	05/09/08	130801625 -0040	Exterior, roof at southwest section of Bldg. #3, south-west corner.	ND
	0509089834-67	05/09/08	130801625 -0041	Exterior, roof at southwest section of Bldg. #3, west central.	ND
Roof Shingle & Felt Paper	0509089834-25	05/09/08	130801625 -0007	Exterior, sawtooth roof over Bldg. #1, 2nd sawtooth from south, northeast section.	ND
	0509089834-30	05/09/08	130801625 -0008	Exterior, sawtooth roof over Bldg. #1, 4th sawtooth from the south, northeast section.	ND
Roof Shingle, black	0509089834-32	05/09/08	130801625 -0013	Exterior, sawtooth roof over Bldg. #1, 3rd sawtooth from the south, on west side wall.	ND
	0509089834-41	05/09/08	130801625 -0014	Exterior, sawtooth roof over Bldg. #1, 11th sawtooth from the south, on east side wall.	ND
Rolled Roofing Material, brown	0509089834-34	05/09/08	130801625 -0015	Exterior, sawtooth roof over Bldg. #1, 3rd sawtooth from the south, west side wall.	ND
	0509089834-42	05/09/08	130801625 -0016	Exterior, sawtooth roof over Bldg. #1, 11th sawtooth from the south, east side wall.	ND

(continued)

Table 1
Supplemental Bulk Sample Analysis Inventory

Building/Addition:

Former Fonda Group Facility
15 Lower Newton Street
St. Albans, Vermont

Homogeneous Area	Sample No.	Date Collected	Lab I.D. No.	Sample Location	PLM Result
Rolled Roofing Material & Flashing Cement	0509089834-59	05/09/08	130801625 -0020	Exterior, roof over pipe chase to Boiler Room, center section.	ND
	0509089834-58	05/09/08	130801625 -0021	Exterior, lower west roof of Boiler Room, south central section.	ND
	0509089834-77	05/09/08	130801625 -0050	Wooden Structure over Fire Hydrant east of Bldg. #2, center of roof.	5% Chrys.
Rolled Roofing Material & Flashing Cement, assoc. with Storage Shed (Newer)	0509089834-88 0509089834-88A	05/09/08	130801625 -0061 -0061A	Storage Shed south of upper parking lot, west side, south-west corner.	ND 10% Chrys.
	0509089834-89	05/09/08	130801625 -0062	Storage Shed south of upper parking lot, west side, center section.	ND
Rolled Roofing Material & Flashing Cement, assoc. with Storage Shed (Older)	0509089834-86	05/09/08	130801625 -0059	Storage Shed south of upper parking lot, east side, south-east corner.	ND
	0509089834-87	05/09/08	130801625 -0060	Storage Shed south of upper parking lot, west side, south-west corner.	ND
Flashing Cement, assoc. with Rolled Roofing Material, brown	0509089834-43	05/09/08	130801625 -0017	Exterior, sawtooth roof over Bldg. #1, 11th sawtooth from the south, east side wall.	10% Chrys.

(continued)

Table 1
Supplemental Bulk Sample Analysis Inventory
(10 of 10)

Building/Addition:

Former Fonda Group Facility
15 Lower Newton Street
St. Albans, Vermont

Homogeneous Area	Sample No.	Date Collected	Lab I.D. No.	Sample Location	PLM Result
Silver Roof Coating	0509089834-44	05/09/08	130801625 -0018	Exterior, sawtooth roof over Bldg. #1, 11th sawtooth from the south, on metal parapet cap.	10% Chrys.
Roof Patching Material, black	0509089834-69	05/09/08	130801625 -0044	Exterior, roof over southwest section of Bldg. #3, at base of 12" diameter duct southeast section.	20% Chrys.
	0509089834-70	05/09/08	130801625 -0045	Exterior, on metal flashing at junction of Bldg. #3 roof and upper section of north elevation of Bldg. #2.	10% Chrys.
Lightweight Cement	0509089834-56	05/09/08	130801625 -0026	Exterior, roof over Bldg. #2 on steel roof deck, southwest section.	ND
	0509089834-53	05/09/08	130801625 -0027	Exterior, roof over Bldg. #2, on steel roof deck, northeast section.	ND

PLM = Polarized Light Microscopy
ND = None Detected (Asbestos)
Chrys. = Chrysotile Asbestos

Table 2
Updated Inventory of Asbestos Containing Materials
(1 of 7)

Building/Addition:

Former Fonda Group Facility
15 Lower Newton Street
St. Albans, Vermont

CPAI Area #	Homogeneous Material	Approx. Quantity	General Location
#10 (Boiler Room)	Mudded Pipe Joint Insulation, assoc. with heating system	23 lin. ft. (23 fittings)	On pipe fittings/joints/elbows/ valves throughout area (debris is also present on the top surface of the south boiler).
	Block Type Pipe Insulation	6 lin. ft.	On straight piping at southwest section of area.
	Hardboard	82 sq. ft.	On entire lower ceiling at west side of area.
Exterior Pipe Chase between Boiler House & Bldg. #1	Thermal System Pipe Insulation	125 lin. ft.	Known to be on straight piping and pipe fittings/joints/elbows/valves within the entire Connector Structure.
#15	Linoleum Floor Covering, white, grey and tan square mosaic pattern	42 sq. ft.	On floor throughout area.
#15A	Linoleum Floor Covering, white, grey and tan square mosaic pattern	94 sq. ft.	On floor throughout area.

(continued)

Table 2
Updated Inventory of Asbestos Containing Materials
(2 of 7)

Building/Addition:

Former Fonda Group Facility
15 Lower Newton Street
St. Albans, Vermont

CPAI Area #	Homogeneous Material	Approx. Quantity	General Location
#20	Linoleum Floor Covering, white, grey and tan square mosaic pattern	248 sq. ft.	On floor throughout area.
#21	Corrugated Pipe Insulation	2.5 lin. ft.	On piping straights near ceiling at the following three locations. • At east wall, near ceiling, south of the doorway (pipe penetrations through wall) (1 lin. ft.). • At south wall, east section, near ceiling (pipe penetration through wall) (1 lin. ft.). • At south wall, west section, near ceiling (pipe penetration through wall (.5 lin. ft.).
	Mudded Material, assoc. w/ boiler exhaust breeching	< 1 sq. ft.	On south side of chimney at north-east section of area.
#22	Corrugated Pipe Insulation	17 lin. ft.	On piping straights throughout area (additional material is assumed to be above ceiling tile system).
	Mudded Pipe Joint Insulation	2 lin. ft. (3 fittings)	On pipe fittings/joints/elbows/ valves throughout area (additional material is assumed to be above ceiling tile system).

(continued)

Table 2
Updated Inventory of Asbestos Containing Materials
(3 of 7)

Building/Addition:

Former Fonda Group Facility
15 Lower Newton Street
St. Albans, Vermont

CPAI Area #	Homogeneous Material	Approx. Quantity	General Location
#23	Corrugated Pipe Insulation	62 lin. ft.	On piping straights throughout area (additional material is assumed to be above ceiling tile system).
	Mudded Pipe Joint Insulation	8 lin. ft. (8 fittings)	On pipe fittings/joints/elbows/ valves throughout area (additional material is assumed to be above ceiling tile system).
#24	Corrugated Pipe Insulation	128 lin. ft.	On piping straights throughout area (additional material is assumed to be above ceiling tile system).
	Mudded Pipe Joint Insulation	36 lin. ft. (47 fittings)	On pipe fittings/joints/elbows/ valves throughout area (additional material is assumed to be above ceiling tile system in south section).
#37	Vinyl Floor Tile, black unknown size and pattern	239 sq. ft.	Assumed to be on floor throughout area (under other floor coverings).
#38	Vinyl Floor Tile, black unknown size and pattern	449 sq. ft.	Assumed to be on floor throughout area (under other floor coverings).
#40	Vinyl Floor Tile, black unknown size and pattern	184 sq. ft.	Assumed to be on floor throughout area (under other floor coverings).

(continued)

Table 2
Updated Inventory of Asbestos Containing Materials
(4 of 7)

Building/Addition:

Former Fonda Group Facility
15 Lower Newton Street
St. Albans, Vermont

CPAI Area #	Homogeneous Material	Approx. Quantity	General Location
#41	Vinyl Floor Tile, black unknown size and pattern	236 sq. ft.	Assumed to be on floor throughout area (under other floor coverings).
#42	Vinyl Floor Tile, black unknown size and pattern	40 sq. ft.	Assumed to be on floor throughout area (under other floor coverings).
#45	Linoleum Floor Covering, tan and brown random markings, and Vinyl Floor Tile, 9" x 9", tan and green	903 sq. ft.	On floor throughout area. Linoleum is adhered to second linoleum layer and is located under newer non-asbestos vinyl floor tile (red & black checkerboard pattern) and 1/2" subfloor. Vinyl floor tile is located under above referenced materials and luan subfloor.
#46	Linoleum Floor Covering, tan and brown random markings, and Vinyl Floor Tile, 9" x 9", tan and green	903 sq. ft.	On floor throughout area. Linoleum is adhered to second linoleum layer and is located under newer non-asbestos vinyl floor tile (red & black checkerboard pattern) and 1/2" subfloor. Vinyl floor tile is located under above referenced materials and luan subfloor.
#48	Vinyl Floor Tile, 9" x 9", green with tan markings Vinyl Floor Tile, 9" x 9", tan with white markings	40 sq. ft.	On floor throughout area (checkerboard pattern).
#49	Hardboard	702 sq. ft.	As backing (i.e., shelf wall) on entire northernmost row of shelving (2 layer wall system).

(continued)

Table 2
Updated Inventory of Asbestos Containing Materials
(5 of 7)

Building/Addition:

Former Fonda Group Facility
15 Lower Newton Street
St. Albans, Vermont

CPAI Area #	Homogeneous Material	Approx. Quantity	General Location
#50	Corrugated Pipe Insulation	5 lin. ft.	On piping straight in Closet at west section of area, at south wall near floor.
#52	Corrugated Pipe Insulation Block Type Pipe Insulation Pipe Wrap Material Mudded Pipe Joint Insulation	190 lin. ft.	Assumed to be present on piping straights/fittings/elbows/joints/ valves throughout enclosed e/w structure at ceiling in center section of area (piping running through area originates at Exterior Boiler House and services Main Production area of plant).
	Hardboard	39 sq. ft.	On north wall of southeast welding area, on lower portion of wall, extending down behind brick.
#55	Linoleum Floor Covering, unknown color and pattern	285 sq. ft.	On floor throughout area, including room at northwest section, under carpeting. Assumed to be under base cabinets at south wall of main room and south and east walls of northwest room.
#56	Vinyl Floor Tile, 9" x 9", white with brown markings	321 sq. ft.	On floor throughout area.
#71	Vinyl Floor Tile, 12" x 12", white with brown streaks	683 sq. ft.	On floor throughout southeast section of area.
#59	Hardboard	66 sq. ft.	On ceiling throughout area, above composition board material and under approximately 4" of concrete.

(continued)

Table 2
Updated Inventory of Asbestos Containing Materials
(6 of 7)

Building/Addition:

Former Fonda Group Facility
15 Lower Newton Street
St. Albans, Vermont

CPAI Area #	Homogeneous Material	Approx. Quantity	General Location
#65	Vinyl Floor Tile, 9" x 9", green	193 sq. ft.	On floor throughout area, including under AC equipment/wall at east section (under carpeting).
#66	Vinyl Floor Tile, 9" x 9, tan	198 sq. ft.	On floor throughout area (under carpeting).
#68	Vinyl Floor Tile, 12" x 12", tan with brown markings	238 sq. ft.	On floor throughout area, including bottom landing of Stairs at east wall, north section and Bathroom at east wall, south section.
Unexcavated Crawlspace	Thermal System Insulation (Corrugated Pipe Insulation and Mudded Pipe Joint Insulation)	180 lin. ft.	On piping throughout crawlspace below CPAI Areas #45, #46, #47 & #50. Debris observed to be present on ground.
All Areas	Thermal System Insulation	Unquant.	Assumed to be present within currently inaccessible wall cavities/soffits/above rigid ceilings/pipe chases, etc.
Exterior	Caulking Material, assoc. with steel window frames	Unquant.	Bldg. #2, at perimeter of steel window frames at upper north and east elevations.
	Window Glazing (6-over-6)	Unquant.	Bldg. #1, east elevation of 1-story north building section.
	Built-up Roofing assoc. with Bldg. #3 (Type #2)	Unquant.	Bldg. #3, at roof over southwest building section.
	Flashing Cement, assoc. with Rolled Roofing Material, brown	Unquant.	Bldg. #1, sawtooth section of roof, assumed on all side walls, behind newer roof shingles and under metal parapet caps at east and west sides.

(continued)

Table 2
Updated Inventory of Asbestos Containing Materials
(7 of 7)

Building/Addition:

Former Fonda Group Facility
15 Lower Newton Street
St. Albans, Vermont

CPAI Area #	Homogeneous Material	Approx. Quantity	General Location
Exterior	Silver Roof Coating	Unquant.	Bldg. #1, sawtooth section of roof, on metal parapet caps at east and west sides.
	Roof Patching Material, black	Unquant.	• Bldg. #3, around ductwork protruding through roof over southwest building section. • Bldg. #2/#3, on metal flashing at junction of Bldg. #3 roof and elevation of Bldg. #2.
north			
Hydrant Housing	Rolled Roofing Material and Flashing Cement	Unquant.	On roof of wooden structure over fire hydrant east of Bldg. #2.
Storage Shed	Rolled Roofing Material and Flashing Cement	Unquant.	On roof over Storage Shed north of upper parking lot, west side.

Unquant. = Material not specifically quantified

EMSL Analytical, Inc.
7 Constitution Way, Suite 107, Woburn, MA 01801
Phone: (781) 933-8411 Fax: (781) 933-8412 Email: bostonlab@emsl.com

Attn: **Kyle Austin**
Clay Point Associates, Inc.
P.O. Box 1254
Williston, VT 05495

Fax: (802) 879-0788 Phone: (802) 879-2600
Project: **CPAI #9834**

Customer ID: CLAY53
Customer PO:
Received: 04/02/08 9:45 AM
EMSL Order: 130801106

EMSL Proj:
Analysis Date: 4/5/2008
Report Date: 4/7/2008

Asbestos Analysis of Bulk Materials via EPA 600/R-93/116 Method using Polarized Light Microscopy

Sample	Location	Appearance	Non-Asbestos %	Fibrous	Non-Asbestos %	Non-Fibrous	Asbestos % Type
0331089834-13 *130801106-0001*	Not Given	Tan Fibrous Homogeneous	95%	Cellulose	5%	Non-fibrous (other)	**None Detected**
0331089834-04 *130801106-0002*	Not Given	Tan Fibrous Homogeneous	95%	Cellulose	5%	Non-fibrous (other)	**None Detected**
0331089834-15 *130801106-0003*	Not Given	Gray Non-Fibrous Homogeneous			100%	Non-fibrous (other)	**None Detected**
0331089834-16 *130801106-0004*	Not Given	White Non-Fibrous Homogeneous			100%	Non-fibrous (other)	**None Detected**
0331089834-06 *130801106-0005*	Not Given	White Non-Fibrous Homogeneous			100%	Non-fibrous (other)	**None Detected**
0331089834-05 *130801106-0006*	Not Given	White Non-Fibrous Homogeneous			100%	Non-fibrous (other)	**None Detected**
0331089834-11 *130801106-0007*	Not Given	Red Non-Fibrous Homogeneous			100%	Non-fibrous (other)	**None Detected**
0331089834-14 *130801106-0008*	Tile Only	Red Non-Fibrous Homogeneous			100%	Non-fibrous (other)	**None Detected**

Analyst(s)

Kevin Pine (20)

or other approved signatory

Due to magnification limitations inherent in PLM, asbestos fibers in dimensions below the resolution capability of PLM may not be detected. Samples reported as <1% or none detected may require additional testing by TEM to confirm asbestos quantities. The above test report relates only to the items tested and may not be reproduced in any form without the express written approval of EMSL Analytical, Inc. EMSL's liability is limited to the cost of analysis. EMSL bears no responsibility for sample collection activities or analytical method limitations. Interpretation and use of test results are the responsibility of the client.Samples received in good condition unless otherwise noted.
NVLAP Lab Code 101147-0, AIHA IHLAP 180179, MA AA000188

EMSL Analytical, Inc.
7 Constitution Way, Suite 107, Woburn, MA 01801
Phone: (781) 933-8411 Fax: (781) 933-8412 Email: bostonlab@emsl.com

Attn: **Kyle Austin**
Clay Point Associates, Inc.
P.O. Box 1254
Williston, VT 05495

Fax: (802) 879-0788 Phone: (802) 879-2600
Project: **CPAI #9834**

Customer ID: CLAY53
Customer PO:
Received: 04/02/08 9:45 AM
EMSL Order: 130801106

EMSL Proj:
Analysis Date: 4/5/2008
Report Date: 4/7/2008

Asbestos Analysis of Bulk Materials via EPA 600/R-93/116 Method using Polarized Light Microscopy

Sample	Location	Appearance	Non-Asbestos % Fibrous	Non-Asbestos % Non-Fibrous	Asbestos % Type
0331089834-10 *130801106-0009*	Not Given	Yellow Non-Fibrous Homogeneous		100% Non-fibrous (other)	**None Detected**
0331089834-01 *130801106-0010*	Tile Only	Yellow Non-Fibrous Homogeneous		100% Non-fibrous (other)	**None Detected**
0331089834-11A *130801106-0011*	Adh	Black Non-Fibrous Homogeneous		100% Non-fibrous (other)	**None Detected**
0331089834-10A *130801106-0012*	Adh	Black Non-Fibrous Homogeneous		100% Non-fibrous (other)	**None Detected**
0331089834-02 *130801106-0013*	Adh Only	Black Non-Fibrous Homogeneous	5% Cellulose	95% Non-fibrous (other)	**None Detected**
0331089834-12 *130801106-0014*	Adh Only	Black Non-Fibrous Homogeneous	5% Cellulose	95% Non-fibrous (other)	**None Detected**
0331089834-08 *130801106-0015*	Not Given	Brown Non-Fibrous Homogeneous		100% Non-fibrous (other)	**None Detected**
0331089834-03 *130801106-0016*	Not Given	Brown Non-Fibrous Homogeneous		100% Non-fibrous (other)	**None Detected**

Analyst(s)

Kevin Pine (20)

or other approved signatory

Due to magnification limitations inherent in PLM, asbestos fibers in dimensions below the resolution capability of PLM may not be detected. Samples reported as <1% or none detected may require additional testing by TEM to confirm asbestos quantities. The above test report relates only to the items tested and may not be reproduced in any form without the express written approval of EMSL Analytical, Inc. EMSL's liability is limited to the cost of analysis. EMSL bears no responsibility for sample collection activities or analytical method limitations. Interpretation and use of test results are the responsibility of the client.Samples received in good condition unless otherwise noted.
NVLAP Lab Code 101147-0, AIHA IHLAP 180179, MA AA000188

EMSL Analytical, Inc.
7 Constitution Way, Suite 107, Woburn, MA 01801
Phone: (781) 933-8411 Fax: (781) 933-8412 Email: bostonlab@emsl.com

Attn: **Kyle Austin**
Clay Point Associates, Inc.
P.O. Box 1254
Williston, VT 05495

Fax: (802) 879-0788 Phone: (802) 879-2600
Project: **CPAI #9834**

Customer ID: CLAY53
Customer PO:
Received: 04/02/08 9:45 AM
EMSL Order: 130801106

EMSL Proj:
Analysis Date: 4/5/2008
Report Date: 4/7/2008

Asbestos Analysis of Bulk Materials via EPA 600/R-93/116 Method using Polarized Light Microscopy

			Non-Asbestos		Asbestos
Sample	**Location**	**Appearance**	**% Fibrous**	**% Non-Fibrous**	**% Type**
0331089834-07 *130801106-0017*	Not Given	Gray Non-Fibrous Homogeneous		100% Non-fibrous (other)	**None Detected**
0331089834-09 *130801106-0018*	Not Given	Gray Non-Fibrous Homogeneous		100% Non-fibrous (other)	**None Detected**
0331089834-17 *130801106-0019*	Not Given	Gray Non-Fibrous Homogeneous		100% Non-fibrous (other)	**None Detected**
0331089834-18 *130801106-0020*	Not Given	Tan Non-Fibrous Homogeneous		100% Non-fibrous (other)	**None Detected**

Analyst(s)

Kevin Pine (20)

or other approved signatory

Due to magnification limitations inherent in PLM, asbestos fibers in dimensions below the resolution capability of PLM may not be detected. Samples reported as <1% or none detected may require additional testing by TEM to confirm asbestos quantities. The above test report relates only to the items tested and may not be reproduced in any form without the express written approval of EMSL Analytical, Inc. EMSL's liability is limited to the cost of analysis. EMSL bears no responsibility for sample collection activities or analytical method limitations. Interpretation and use of test results are the responsibility of the client.Samples received in good condition unless otherwise noted.
NVLAP Lab Code 101147-0, AIHA IHLAP 180179, MA AA000188

THIS IS THE LAST PAGE OF THE REPORT.

EMSL Analytical, Inc.
7 Constitution Way, Suite 107, Woburn, MA 01801
Phone: (781) 933-8411 Fax: (781) 933-8412 Email: bostonlab@emsl.com

Attn: **Kyle Austin**
Clay Point Associates, Inc.
P.O. Box 1254
Williston, VT 05495

Fax: (802) 879-0788 Phone: (802) 879-2600
Project: **CPAI #9834**

Customer ID: CLAY53
Customer PO:
Received: 05/12/08 9:15 AM
EMSL Order: 130801625

EMSL Proj:
Analysis Date: 5/14/2008
Report Date: 5/14/2008

Asbestos Analysis of Bulk Materials via EPA 600/R-93/116 Method using Polarized Light Microscopy

			Non-Asbestos				Asbestos
Sample	**Location**	**Appearance**	**%**	**Fibrous**	**%**	**Non-Fibrous**	**% Type**
0509089834-20 *130801625-0001*	Not Given	Brown Fibrous Homogeneous	80%	Cellulose	20%	Non-fibrous (other)	**None Detected**
0509089834-23 *130801625-0002*	Not Given	Brown Fibrous Homogeneous	80%	Cellulose	20%	Non-fibrous (other)	**None Detected**
0509089834-21 *130801625-0003*	Not Given	Black Fibrous Heterogeneous	40%	Cellulose	60%	Non-fibrous (other)	**None Detected**
0509089834-24 *130801625-0004*	Not Given	Black Fibrous Heterogeneous	40%	Cellulose	60%	Non-fibrous (other)	**None Detected**
0509089834-22 *130801625-0005*	Not Given	Tan Fibrous Homogeneous	90%	Cellulose	10%	Non-fibrous (other)	**None Detected**
0509089834-39 *130801625-0006*	Not Given	Tan Fibrous Homogeneous	90%	Cellulose	10%	Non-fibrous (other)	**None Detected**
0509089834-25 *130801625-0007*	Not Given	Black Fibrous Heterogeneous	40%	Cellulose	60%	Non-fibrous (other)	**None Detected**
0509089834-30 *130801625-0008*	Not Given	Black Fibrous Heterogeneous	40%	Cellulose	60%	Non-fibrous (other)	**None Detected**

Analyst(s)

Kevin Pine (63)

or other approved signatory

Due to magnification limitations inherent in PLM, asbestos fibers in dimensions below the resolution capability of PLM may not be detected. Samples reported as <1% or none detected may require additional testing by TEM to confirm asbestos quantities. The above test report relates only to the items tested and may not be reproduced in any form without the express written approval of EMSL Analytical, Inc. EMSL's liability is limited to the cost of analysis. EMSL bears no responsibility for sample collection activities or analytical method limitations. Interpretation and use of test results are the responsibility of the client.Samples received in good condition unless otherwise noted.
NVLAP Lab Code 101147-0, AIHA IHLAP 180179, MA AA000188

EMSL Analytical, Inc.
7 Constitution Way, Suite 107, Woburn, MA 01801
Phone: (781) 933-8411 Fax: (781) 933-8412 Email: bostonlab@emsl.com

Attn: **Kyle Austin**
Clay Point Associates, Inc.
P.O. Box 1254
Williston, VT 05495

Fax: (802) 879-0788 Phone: (802) 879-2600
Project: **CPAI #9834**

Customer ID: CLAY53
Customer PO:
Received: 05/12/08 9:15 AM
EMSL Order: 130801625

EMSL Proj:
Analysis Date: 5/14/2008
Report Date: 5/14/2008

Asbestos Analysis of Bulk Materials via EPA 600/R-93/116 Method using Polarized Light Microscopy

			Non-Asbestos				Asbestos
Sample	**Location**	**Appearance**	**%**	**Fibrous**	**%**	**Non-Fibrous**	**% Type**
0509089834-40 *130801625-0009*	Not Given	Black Fibrous Heterogeneous	40%	Cellulose	60%	Non-fibrous (other)	**None Detected**
0509089834-60 *130801625-0010*	Not Given	Black Fibrous Heterogeneous	40%	Cellulose	60%	Non-fibrous (other)	**None Detected**
0509089834-29 *130801625-0011*	Not Given	Black Fibrous Heterogeneous	30% 10%	Cellulose Glass	60%	Non-fibrous (other)	**None Detected**
0509089834-37 *130801625-0012*	Not Given	Black Fibrous Heterogeneous	30% 10%	Cellulose Glass	60%	Non-fibrous (other)	**None Detected**
0509089834-32 *130801625-0013*	Not Given	Black Fibrous Heterogeneous	40%	Cellulose	60%	Non-fibrous (other)	**None Detected**
0509089834-41 *130801625-0014*	Not Given	Black Fibrous Heterogeneous	40%	Cellulose	60%	Non-fibrous (other)	**None Detected**
0509089834-34 *130801625-0015*	Not Given	Black Fibrous Heterogeneous	40%	Cellulose	60%	Non-fibrous (other)	**None Detected**
0509089834-42 *130801625-0016*	Not Given	Black Fibrous Heterogeneous	40%	Cellulose	60%	Non-fibrous (other)	**None Detected**

Analyst(s)

Kevin Pine (63)

or other approved signatory

Due to magnification limitations inherent in PLM, asbestos fibers in dimensions below the resolution capability of PLM may not be detected. Samples reported as <1% or none detected may require additional testing by TEM to confirm asbestos quantities. The above test report relates only to the items tested and may not be reproduced in any form without the express written approval of EMSL Analytical, Inc. EMSL's liability is limited to the cost of analysis. EMSL bears no responsibility for sample collection activities or analytical method limitations. Interpretation and use of test results are the responsibility of the client.Samples received in good condition unless otherwise noted.
NVLAP Lab Code 101147-0, AIHA IHLAP 180179, MA AA000188

EMSL Analytical, Inc.
7 Constitution Way, Suite 107, Woburn, MA 01801
Phone: (781) 933-8411 Fax: (781) 933-8412 Email: bostonlab@emsl.com

Attn: **Kyle Austin**
Clay Point Associates, Inc.
P.O. Box 1254
Report Date: 5/14/2008

Customer ID: CLAY53
Customer PO:
Received: 05/12/08 9:15 AM

erials via EPA 600/R-93/116 Method using Polarized Light Microscopy

e	Non-Asbestos % Fibrous	Non-Asbestos % Non-Fibrous	Asbestos % Type
us ous		90% Non-fibrous (other)	10% Chrysotile
r us eous		90% Non-fibrous (other)	10% Chrysotile
us eous		100% Non-fibrous (other)	None Detected
us eous	40% Cellulose	60% Non-fibrous (other)	None Detected
neous	30% Cellulose	70% Non-fibrous (other)	None Detected
eous	80% Cellulose	20% Non-fibrous (other)	None Detected
eous	80% Cellulose	20% Non-fibrous (other)	None Detected
neous	40% Cellulose	60% Non-fibrous (other)	None Detected

or other approved signatory

imensions below the resolution capability of PLM may not be detected. Samples reported as <1% or none detected . The above test report relates only to the items tested and may not be reproduced in any form without the express the cost of analysis. EMSL bears no responsibility for sample collection activities or analytical method limitations. t.Samples received in good condition unless otherwise noted.

Asbestos Analysis of Bulk Mate

Sample	Location	Appearanc
0509089834-43 *130801625-0017*	Not Given	Black Non-Fibrou Homogene
0509089834-44 *130801625-0018*	Not Given	Black/Silve Non-Fibrou Heterogen
0509089834-33 *130801625-0019*	Not Given	Black Non-Fibrou Homogene
0509089834-59 *130801625-0020*	Not Given	Black Non-Fibro Homogene
0509089834-58 *130801625-0021*	Not Given	Black Fibrous Heterogen
0509089834-36 *130801625-0022*	Not Given	Brown Fibrous Homogen
0509089834-54 *130801625-0023*	Not Given	Brown Fibrous Homogen
0509089834-55 *130801625-0024*	Not Given	Black Fibrous Heteroge

Analyst(s)

Kevin Pine (63)

Due to magnification limitations inherent in PLM, asbestos fibers in c may require additional testing by TEM to confirm asbestos quantities written approval of EMSL Analytical, Inc. EMSL's liability is limited to Interpretation and use of test results are the responsibility of the clier

NVLAP Lab Code 101147-0, AIHA IHLAP 180179, MA AA000188

EMSL Analytical, Inc.
7 Constitution Way, Suite 107, Woburn, MA 01801
Phone: (781) 933-8411 Fax: (781) 933-8412 Email: bostonlab@emsl.com

Attn: **Kyle Austin**
Clay Point Associates, Inc.
P.O. Box 1254
Williston, VT 05495

Fax: (802) 879-0788 Phone: (802) 879-2600
Project: **CPAI #9834**

Customer ID: CLAY53
Customer PO:
Received: 05/12/08 9:15 AM
EMSL Order: 130801625

EMSL Proj:
Analysis Date: 5/14/2008
Report Date: 5/14/2008

Asbestos Analysis of Bulk Materials via EPA 600/R-93/116 Method using Polarized Light Microscopy

Sample	Location	Appearance	Non-Asbestos %	Fibrous	Non-Asbestos %	Non-Fibrous	Asbestos % Type
0509089834-31 *130801625-0025*	Not Given	Black Fibrous Heterogeneous	40%	Cellulose	60%	Non-fibrous (other)	**None Detected**
0509089834-56 *130801625-0026*	Not Given	Gray Non-Fibrous Homogeneous			100%	Non-fibrous (other)	**None Detected**
0509089834-53 *130801625-0027*	Not Given	Gray Non-Fibrous Homogeneous			100%	Non-fibrous (other)	**None Detected**
0509089834-52 *130801625-0028*	Not Given	Brown Fibrous Homogeneous	90%	Cellulose	10%	Non-fibrous (other)	**None Detected**
0509089834-45 *130801625-0029*	Not Given	Brown Fibrous Homogeneous	90%	Cellulose	10%	Non-fibrous (other)	**None Detected**
0509089834-51 *130801625-0030*	Not Given	Black Fibrous Heterogeneous	60%	Cellulose	40%	Non-fibrous (other)	**None Detected**
0509089834-47 *130801625-0031*	Not Given	Black Fibrous Heterogeneous	40%	Cellulose	60%	Non-fibrous (other)	**None Detected**
0509089834-50 *130801625-0032*	Not Given	Tan Fibrous Homogeneous	90%	Cellulose	10%	Non-fibrous (other)	**None Detected**

Analyst(s)
Kevin Pine (63)

or other approved signatory

Due to magnification limitations inherent in PLM, asbestos fibers in dimensions below the resolution capability of PLM may not be detected. Samples reported as <1% or none detected may require additional testing by TEM to confirm asbestos quantities. The above test report relates only to the items tested and may not be reproduced in any form without the express written approval of EMSL Analytical, Inc. EMSL's liability is limited to the cost of analysis. EMSL bears no responsibility for sample collection activities or analytical method limitations. Interpretation and use of test results are the responsibility of the client.Samples received in good condition unless otherwise noted.
NVLAP Lab Code 101147-0, AIHA IHLAP 180179, MA AA000188

EMSL Analytical, Inc.
7 Constitution Way, Suite 107, Woburn, MA 01801
Phone: (781) 933-8411 Fax: (781) 933-8412 Email: bostonlab@emsl.com

Attn: **Kyle Austin**
Clay Point Associates, Inc.
P.O. Box 1254
Williston, VT 05495

Fax: (802) 879-0788 Phone: (802) 879-2600
Project: **CPAI #9834**

Customer ID: CLAY53
Customer PO:
Received: 05/12/08 9:15 AM
EMSL Order: 130801625

EMSL Proj:
Analysis Date: 5/14/2008
Report Date: 5/14/2008

Asbestos Analysis of Bulk Materials via EPA 600/R-93/116 Method using Polarized Light Microscopy

			Non-Asbestos				Asbestos
Sample	**Location**	**Appearance**	**%**	**Fibrous**	**%**	**Non-Fibrous**	**% Type**
0509089834-46 *130801625-0033*	Not Given	Tan Fibrous Homogeneous	90%	Cellulose	10%	Non-fibrous (other)	**None Detected**
0509089834-49 *130801625-0034*	Not Given	White Non-Fibrous Homogeneous	2%	Fibrous (other)	98%	Non-fibrous (other)	**None Detected**
0509089834-61 *130801625-0035*	Not Given	Gray Non-Fibrous Homogeneous			90%	Non-fibrous (other)	**10% Chrysotile**
0509089834-48 *130801625-0036*	Not Given	White Non-Fibrous Homogeneous			100%	Non-fibrous (other)	**None Detected**
0509089834-62 *130801625-0037*	Not Given	Tan Non-Fibrous Homogeneous			100%	Non-fibrous (other)	**None Detected**
0509089834-63 *130801625-0038*	Not Given	Black Fibrous Homogeneous	30%	Cellulose	60%	Non-fibrous (other)	**10% Chrysotile**
0509089834-66 *130801625-0039*	Not Given						**Stop Positive (Not Analyzed)**
0509089834-64 *130801625-0040*	Not Given	Brown Fibrous Homogeneous	80%	Cellulose	20%	Non-fibrous (other)	**None Detected**

Analyst(s)
Kevin Pine (63)

or other approved signatory

Due to magnification limitations inherent in PLM, asbestos fibers in dimensions below the resolution capability of PLM may not be detected. Samples reported as <1% or none detected may require additional testing by TEM to confirm asbestos quantities. The above test report relates only to the items tested and may not be reproduced in any form without the express written approval of EMSL Analytical, Inc. EMSL's liability is limited to the cost of analysis. EMSL bears no responsibility for sample collection activities or analytical method limitations. Interpretation and use of test results are the responsibility of the client.Samples received in good condition unless otherwise noted.
NVLAP Lab Code 101147-0, AIHA IHLAP 180179, MA AA000188

EMSL Analytical, Inc.
7 Constitution Way, Suite 107, Woburn, MA 01801
Phone: (781) 933-8411 Fax: (781) 933-8412 Email: bostonlab@emsl.com

Attn: **Kyle Austin**
Clay Point Associates, Inc.
P.O. Box 1254
Williston, VT 05495

Fax: (802) 879-0788 Phone: (802) 879-2600
Project: **CPAI #9834**

Customer ID: CLAY53
Customer PO:
Received: 05/12/08 9:15 AM
EMSL Order: 130801625

EMSL Proj:
Analysis Date: 5/14/2008
Report Date: 5/14/2008

Asbestos Analysis of Bulk Materials via EPA 600/R-93/116 Method using Polarized Light Microscopy

			Non-Asbestos				Asbestos
Sample	**Location**	**Appearance**	**%**	**Fibrous**	**%**	**Non-Fibrous**	**% Type**
0509089834-67 *130801625-0041*	Not Given	Brown Fibrous Homogeneous	80%	Cellulose	20%	Non-fibrous (other)	**None Detected**
0509089834-65 *130801625-0042*	Not Given	Black Fibrous Homogeneous	40%	Cellulose	60%	Non-fibrous (other)	**None Detected**
0509089834-68 *130801625-0043*	Not Given	Black Fibrous Homogeneous	40%	Cellulose	60%	Non-fibrous (other)	**None Detected**
0509089834-69 *130801625-0044*	Not Given	Black Non-Fibrous Homogeneous			80%	Non-fibrous (other)	**20% Chrysotile**
0509089834-70 *130801625-0045*	Not Given	Black Non-Fibrous Homogeneous			90%	Non-fibrous (other)	**10% Chrysotile**
0509089834-72 *130801625-0046*	Not Given	Black Fibrous Heterogeneous	60%	Cellulose	40%	Non-fibrous (other)	**None Detected**
0509089834-74 *130801625-0047*	Not Given	Black Fibrous Heterogeneous	40%	Cellulose	60%	Non-fibrous (other)	**None Detected**
0509089834-75 *130801625-0048*	Not Given	White Non-Fibrous Homogeneous			100%	Non-fibrous (other)	**None Detected**

Analyst(s)

Kevin Pine (63)

or other approved signatory

Due to magnification limitations inherent in PLM, asbestos fibers in dimensions below the resolution capability of PLM may not be detected. Samples reported as <1% or none detected may require additional testing by TEM to confirm asbestos quantities. The above test report relates only to the items tested and may not be reproduced in any form without the express written approval of EMSL Analytical, Inc. EMSL's liability is limited to the cost of analysis. EMSL bears no responsibility for sample collection activities or analytical method limitations. Interpretation and use of test results are the responsibility of the client. Samples received in good condition unless otherwise noted.
NVLAP Lab Code 101147-0, AIHA IHLAP 180179, MA AA000188

EMSL Analytical, Inc.
7 Constitution Way, Suite 107, Woburn, MA 01801
Phone: (781) 933-8411 Fax: (781) 933-8412 Email: bostonlab@emsl.com

Attn: **Kyle Austin**
Clay Point Associates, Inc.
P.O. Box 1254
Williston, VT 05495

Fax: (802) 879-0788 Phone: (802) 879-2600
Project: **CPAI #9834**

Customer ID: CLAY53
Customer PO:
Received: 05/12/08 9:15 AM
EMSL Order: 130801625

EMSL Proj:
Analysis Date: 5/14/2008
Report Date: 5/14/2008

Asbestos Analysis of Bulk Materials via EPA 600/R-93/116 Method using Polarized Light Microscopy

			Non-Asbestos			Asbestos
Sample	**Location**	**Appearance**	**% Fibrous**		**% Non-Fibrous**	**% Type**
0509089834-76 *130801625-0049*	Not Given	White Non-Fibrous Homogeneous			100% Non-fibrous (other)	**None Detected**
0509089834-77 *130801625-0050*	Not Given	Black Fibrous Heterogeneous	25%	Cellulose	70% Non-fibrous (other)	**5% Chrysotile**
0509089834-78 *130801625-0051*	Not Given	Tan Fibrous Homogeneous	90%	Cellulose	10% Non-fibrous (other)	**None Detected**
0509089834-84 *130801625-0052*	Not Given	Tan Fibrous Homogeneous	90%	Cellulose	10% Non-fibrous (other)	**None Detected**
0509089834-79 *130801625-0053*	Not Given	Black Fibrous Homogeneous	60%	Cellulose	40% Non-fibrous (other)	**None Detected**
0509089834-85 *130801625-0054*	Not Given	Black Fibrous Homogeneous	60%	Cellulose	40% Non-fibrous (other)	**None Detected**
0509089834-80 *130801625-0055*	Not Given	White Non-Fibrous Homogeneous			100% Non-fibrous (other)	**None Detected**
0509089834-81 *130801625-0056*	Not Given	Tan Non-Fibrous Homogeneous			98% Non-fibrous (other)	**2% Chrysotile**

Analyst(s)

Kevin Pine (63)

or other approved signatory

Due to magnification limitations inherent in PLM, asbestos fibers in dimensions below the resolution capability of PLM may not be detected. Samples reported as <1% or none detected may require additional testing by TEM to confirm asbestos quantities. The above test report relates only to the items tested and may not be reproduced in any form without the express written approval of EMSL Analytical, Inc. EMSL's liability is limited to the cost of analysis. EMSL bears no responsibility for sample collection activities or analytical method limitations. Interpretation and use of test results are the responsibility of the client.Samples received in good condition unless otherwise noted.
NVLAP Lab Code 101147-0, AIHA IHLAP 180179, MA AA000188

EMSL Analytical, Inc.
7 Constitution Way, Suite 107, Woburn, MA 01801
Phone: (781) 933-8411 Fax: (781) 933-8412 Email: bostonlab@emsl.com

Attn: **Kyle Austin**
Clay Point Associates, Inc.
P.O. Box 1254
Williston, VT 05495

Fax: (802) 879-0788 Phone: (802) 879-2600
Project: **CPAI #9834**

Customer ID: CLAY53
Customer PO:
Received: 05/12/08 9:15 AM
EMSL Order: 130801625

EMSL Proj:
Analysis Date: 5/14/2008
Report Date: 5/14/2008

Asbestos Analysis of Bulk Materials via EPA 600/R-93/116 Method using Polarized Light Microscopy

			Non-Asbestos				Asbestos
Sample	**Location**	**Appearance**	**%**	**Fibrous**	**%**	**Non-Fibrous**	**% Type**
0509089834-82 *130801625-0057*	Not Given	Tan Fibrous Homogeneous	90%	Cellulose	10%	Non-fibrous (other)	**None Detected**
0509089834-83 *130801625-0058*	Not Given	Tan Fibrous Homogeneous	90%	Cellulose	10%	Non-fibrous (other)	**None Detected**
0509089834-86 *130801625-0059*	Not Given	Black Fibrous Heterogeneous	40%	Cellulose	60%	Non-fibrous (other)	**None Detected**
0509089834-87 *130801625-0060*	Not Given	Black Fibrous Heterogeneous	40%	Cellulose	60%	Non-fibrous (other)	**None Detected**
0509089834-88 *130801625-0061*	Not Given	Black Fibrous Heterogeneous	40%	Cellulose	60%	Non-fibrous (other)	**None Detected**
0509089834-88A *130801625-0061A*	Not Given	Black Non-Fibrous Homogeneous			90%	Non-fibrous (other)	**10% Chrysotile**
0509089834-89 *130801625-0062*	Not Given	Black Fibrous Heterogeneous	40%	Cellulose	60%	Non-fibrous (other)	**None Detected**

Analyst(s)

Kevin Pine (63)

or other approved signatory

Due to magnification limitations inherent in PLM, asbestos fibers in dimensions below the resolution capability of PLM may not be detected. Samples reported as <1% or none detected may require additional testing by TEM to confirm asbestos quantities. The above test report relates only to the items tested and may not be reproduced in any form without the express written approval of EMSL Analytical, Inc. EMSL's liability is limited to the cost of analysis. EMSL bears no responsibility for sample collection activities or analytical method limitations. Interpretation and use of test results are the responsibility of the client.Samples received in good condition unless otherwise noted.
NVLAP Lab Code 101147-0, AIHA IHLAP 180179, MA AA000188

THIS IS THE LAST PAGE OF THE REPORT.

ASBESTOS CONSULTING ENTITY

CLAY POINT ASSOCIATES, INC.
P.O. BOX 1254
WILLISTON VT 05495-1254

Vermont Department of Health
Drawer 30
P.O. Box 70
Burlington, VT 05402

LICENSE: CE018341 EXPIRES: Monday, April 06, 2009

CERIFICATE OF LICENSE
VERMONT ASBESTOS REGULATORY PROGRAM

THIS CERTIFICATE SHALL REMAIN IN FORCE UNTIL THE EXPIRATION DATE UNLESS REVOKED OR VOIDED BEFORE THAT TIME.
THIS CERTIFICATE IS NOT TRANSFERABLE AND IS VALID ONLY FOR THE ABOVE PARTY.

THIS CERTIFICATE IS FOR OFFICE USE ONLY.

Lindsey Wells

ASBESTOS SITE INSPECTOR

Vermont Department of Health
Drawer 30
P.O. Box 70
Burlington, VT 05402

KYLE B. AUSTIN
CLAY POINT ASSOCIATES, INC. P.O. BOX 1254
WILLISTON VT 05495-1254

LICENSE: AI015903 EXPIRES: Thursday, March 26, 2009

CERIFICATE OF LICENSE
VERMONT ASBESTOS REGULATORY PROGRAM

THIS CERTIFICATE SHALL REMAIN IN FORCE UNTIL THE EXPIRATION DATE UNLESS REVOKED OR VOIDED BEFORE THAT TIME. THIS CERTIFICATE IS NOT TRANSFERABLE AND IS VALID ONLY FOR THE ABOVE PARTY.

THIS CERTIFICATE IS FOR OFFICE USE ONLY. PHOTO ID CARD MUST BE ON SITE AT ALL TIMES

ASBESTOS ANALYTICAL SERVICES

EMSL ANALYTICAL, INC.
7 CONSTITUTION WAY SUITE 107
WOBURN MA 01801

Vermont Department of Health
Drawer 30
P.O. Box 70
Burlington, VT 05402

LICENSE: AL357102 EXPIRES: Friday, May 16, 2008

CERTIFICATE OF LICENSE
VERMONT ASBESTOS REGULATORY PROGRAM

THIS CERTIFICATE SHALL REMAIN IN FORCE UNTIL THE EXPIRATION DATE UNLESS REVOKED OR VOIDED BEFORE THAT TIME.
THIS CERTIFICATE IS NOT TRANSFERABLE AND IS VALID ONLY FOR THE ABOVE PARTY.

ASBESTOS PLM ANALYST

Vermont Department of Health
Drawer 30
P.O. Box 70
Burlington, VT 05402

KEVIN PINE
EMSL ANALYTICAL 7 CONSTITUTION WAY, SUITE 107
WORBURN MA 01801

LICENSE: PB017559 EXPIRES: Friday, May 23, 2008

CERTIFICATE OF LICENSE
VERMONT ASBESTOS REGULATORY PROGRAM

THIS CERTIFICATE SHALL REMAIN IN FORCE UNTIL THE EXPIRATION DATE UNLESS REVOKED OR VOIDED BEFORE THAT TIME. THIS CERTIFICATE IS NOT TRANSFERABLE AND IS VALID ONLY FOR THE ABOVE PARTY.

THIS CERTIFICATE IS FOR OFFICE USE ONLY. PHOTO ID CARD MUST BE ON SITE AT ALL TIMES

ASBESTOS TEM-AIR ANALYST

Vermont Department of Health
Drawer 30
P.O. Box 70
Burlington, VT 05402

KEVIN PINE
EMSL ANALYTICAL 7 CONSTITUTION WAY, SUITE 107
WORBURN MA 01801

LICENSE: TA521011 EXPIRES: Thursday, April 24, 2008

CERTIFICATE OF LICENSE
VERMONT ASBESTOS REGULATORY PROGRAM

THIS CERTIFICATE SHALL REMAIN IN FORCE UNTIL THE EXPIRATION DATE UNLESS REVOKED OR VOIDED BEFORE THAT TIME. THIS CERTIFICATE IS NOT TRANSFERABLE AND IS VALID ONLY FOR THE ABOVE PARTY.

THIS CERTIFICATE IS FOR OFFICE USE ONLY. PHOTO ID CARD MUST BE ON SITE AT ALL TIMES

APPENDIX 5

CLAY POINT LEAD-BASED PAINT INSPECTION REPORT

Clay Point Associates, Inc.

May 12, 2008

Ms. Rhonda Kay
The Johnson Company, Inc.
100 State Street, Suite 600
Montpelier, Vermont 05602

Re: Report of Lead-Based Paint Inspection
Former Fonda Group Facility, Bldg. #1, 15 Lower Newton Street, St. Albans, Vermont
CPAI Project #9834

Dear Ms. Kay:

Enclosed for your review is the Clay Point Associates, Inc. (CPAI) report related to the lead-based paint inspection performed on March 26, April 3 & 30 and May 2, 2008 on/within Building #1 of the Former Fonda Group Facility, 15 Lower Newton Street, St. Albans, Vermont. Inspection activities were performed in accordance with the guidelines outlined in the 1997 revision of Chapter 7: Lead-Based Paint Inspection of the U.S. Department of Housing and Urban Development's, "Guidelines for the Evaluation and Control of Lead-Based Paint Hazards in Housing", June 1995 (HUD).

On-site lead-based paint testing was performed by the use of a portable x-ray fluorescence analyzer (XRF). Specifically, a RMD Instruments, LLC., Lead Paint Analysis System (LPA-1), serial number #2471, was used by CPAI to inspect all accessible painted/stained surfaces. The XRF calibration was checked according to the manufacturer's recommendations and the guidelines outlined in the October 24, 2000, Performance Characteristic Sheet (PCS) for the above referenced instrument. In addition, precautionary measures were taken to ensure that building occupants, inspectors, and escorts were not inadvertently exposed to radiation as a result of testing.

Attached are copies of the "Lead-Based Paint Testing Data Sheets" used during the inspection. The sheets reference locations in each room/area where representative XRF testing was performed. Walls in each room/area were assigned an A, B, C or D letter notation. The A Wall in each room/area is always at the street side of the building (Lower Newton Street). Notations then proceed clockwise from the A Wall to the B, C and D Walls. If more than one door or window is on one particular wall, the #1 door/window is always on the inspector's left as s/he faces the wall. Notations then proceed left to right from 1, to 2, to 3, etc. Also attached, please find the "Lead Survey Building Sketches" which provide room/area numbers and descriptions (i.e. Kitchen, Bathroom, Bedroom, etc.).

P.O. BOX 1254 • WILLISTON, VERMONT • 05495-1254 • 802-879-2600

XRF readings were classified into two categories: positive (lead-based paint) and negative (not defined as lead-based paint). The appropriate category is noted in the far right column on the Lead-Based Paint Testing Data Sheets. The Vermont Regulations For Lead Control, V.S.A. Title 18, Chapter 38, Effective October 2, 1994, amended May 1, 2001, defines Lead-Based Paint in target housing and daycare facilities as "paint or other surface coatings that contain lead in excess of 1.0 mg/sq. cm. or 0.5 percent by weight (5,000 ppm), or (1) in the case of paint or other surface coatings such lower level as may be established by the Secretary of Housing and Urban Development, as defined by Section 302 (c) of the Lead Based Paint Poisoning Prevention Act, or (2) in the case of any other paint or surface coatings, such other level as may be established by the Administrator of EPA." The Vermont Occupational Safety and Health Administration (VOSHA) does not specify a regulated quantity of lead within paint. Applicable VOSHA regulations address the presence of lead within paint regardless of specific quantity present.

All lead-based paint inspection activities were performed by Jack Rowbottom. Mr. Rowbottom is a State of Vermont certified Lead Inspector/Risk Assessor (#RA865413). Specific hours of on-site testing are available upon request.

Please note that this document does not provide a comprehensive inventory of components with lead-based paint. This is because protocols do not require testing of every inch of a painted/ stained surface.

Components with the same paint history as those tested may contain lead-based paint within each room or on the building exterior (i.e., under the currently visible paint layer). In addition, protocols do not require testing of more than one item from the same testing component within each room (i.e., if more than one window was present in a room, and if CPAI tested window components from one window and they were positive, then the same window components from the other windows in the room should be assumed to be positive).

Thank you for the opportunity to service your professional environmental management needs. If you have any questions concerning this inspection report, or require additional services, please contact us at (802) 879-2600.

Sincerely,
CLAY POINT ASSOCIATES, INC.

Jack Rowbottom
Environmental Specialist

Project North

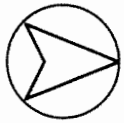

B

A

2nd Floor

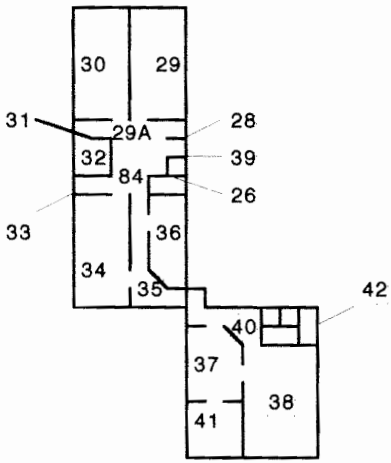

Basement

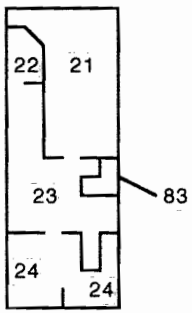

C

D

Clay Point Associates, Inc. Project #9834 March 31, 2008	The Fonda Group, Inc. St. Albans Division Building #1/2nd Floor & Basement Plan	CPAI Area Numbers Not to Scale Drawn by: Todd Hobson

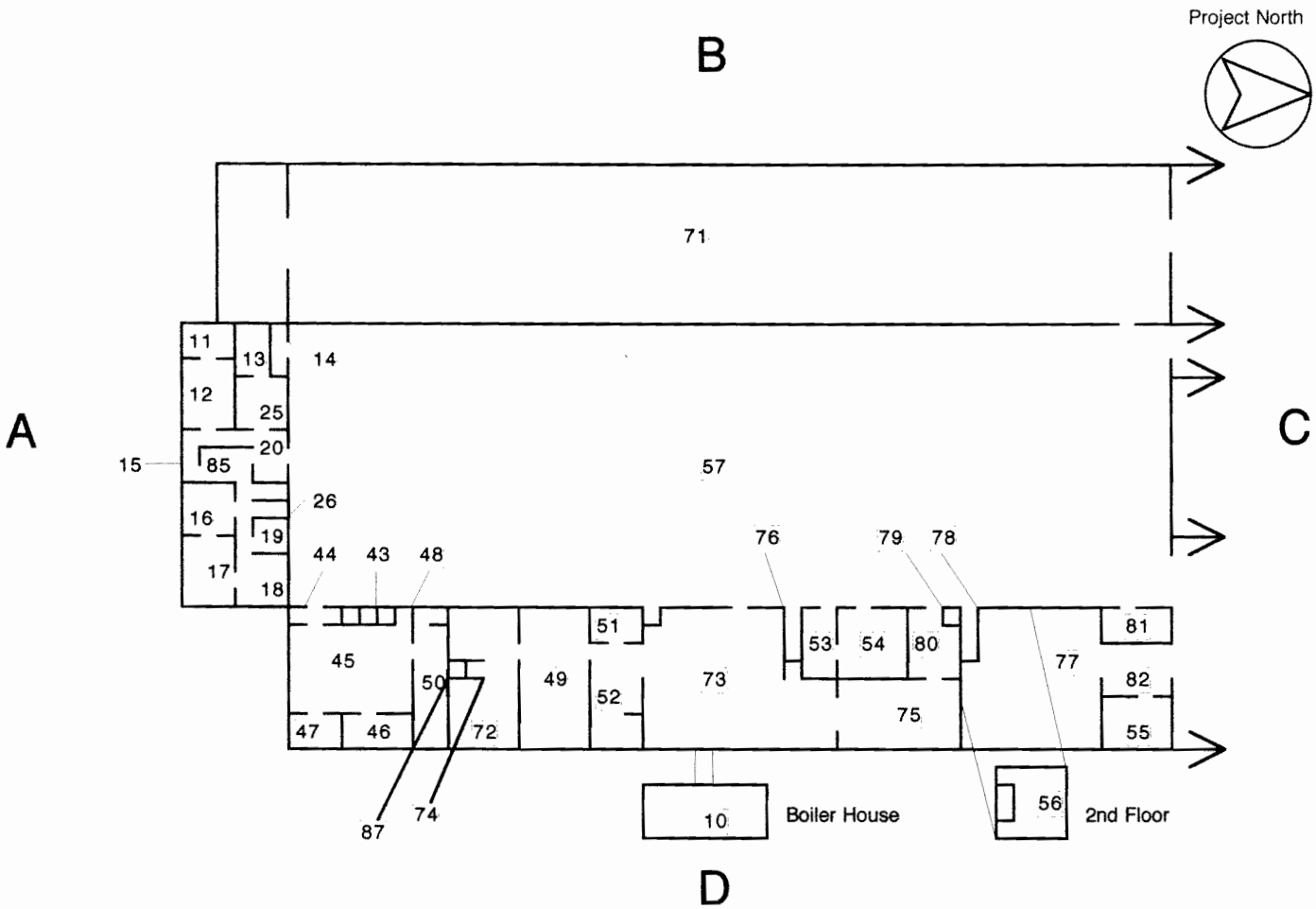

Clay Point Associates, Inc. Project #9834 March 31, 2008	The Fonda Group, Inc. St. Albans Division Building #1/First Floor Plan	CPAI Area Numbers Not to Scale Drawn by: Todd Hobson

Clay Point Associates, Inc.

Calibration Check Test Results

Address/Unit No.: 15 lower Newton Street, St. Albans, VT Date: 03.26.08
XRF Serial No.: 2471 Inspector Signature:

Calibration Check Tolerance Used 1.0 mg./sq. cm
XRF Calibration Check Limits: 0.7 mg./sq. cm. to 1.3 mg./sq. cm. (inclusive)

Start Calibration Check (RMD Standard Block)

First Reading:	0.9 mg./sq. cm.	01
Second Reading:	0.9 mg./sq. cm.	02
Third Reading:	0.8 mg./sq. cm.	03
Average:	0.9 mg./sq. cm.	

Start Calibration Check, Zero (Back of RMD Standard Block)

First Reading:	-0.1 mg./sq. cm.	04
Second Reading:	-0.1 mg./sq. cm.	05
Third Reading:	-0.1 mg./sq. cm.	06
Average:	-0.1 mg./sq. cm.	

Mid Calibration Check (RMD Standard Block)

First Reading:	0.8 mg./ sq. cm.	340
Second Reading:	0.8 mg./sq. cm.	341
Third Reading:	0.8 mg./sq. cm	342
Average:	0.8 mg./sq. cm.	

Mid Calibration Check, Zero (Back of RMD Standard Block)

First Reading:	-0.1 mg./sq. cm.	343
Second Reading:	-0.1 mg./sq. cm	344
Third Reading:	-0.1 mg./sq. cm	345
Average:	-0.1 mg./sq. cm.	

P.O. BOX 1254 • WILLISTON, VERMONT • 05495-1254 • 802-879-2600

Clay Point Associates, Inc.

Calibration Check Test Results

Address/Unit No.: 15 lower Newton Street, St. Albans, VT Date: 03.26.08
XRF Serial No.: 2471 Inspector Signature:

Calibration Check Tolerance Used 1.0 mg./sq. cm
XRF Calibration Check Limits: 0.7 mg./sq. cm. to 1.3 mg./sq. cm. (inclusive)

Start Calibration Check (RMD Standard Block)

First Reading:	mg./sq. cm.
Second Reading:	mg./sq. cm.
Third Reading:	mg./sq. cm.
Average:	mg./sq. cm.

Start Calibration Check, Zero (Back of RMD Standard Block)

First Reading:	mg./sq. cm.
Second Reading:	mg./sq. cm.
Third Reading:	mg./sq. cm.
Average:	mg./sq. cm.

End Calibration Check (RMD Standard Block)

First Reading:	0.8 mg./ sq. cm.	434
Second Reading:	0.8 mg./sq. cm.	435
Third Reading:	0.8 mg./sq. cm	436
Average:	0.8 mg./sq. cm.	

End Calibration Check, Zero (Back of RMD Standard Block)

First Reading:	-0.1 mg./sq. cm.	437
Second Reading:	-0.1 mg./sq. cm	438
Third Reading:	-0.1 mg./sq. cm	439
Average:	-0.1 mg./sq. cm.	

P.O. BOX 1254 • WILLISTON, VERMONT • 05495-1254 • 802-879-2600

Clay Point Associates, Inc.

Calibration Check Test Results

Address/Unit No.: 15 Lower Newton Street, St. Albans, VT Date: 04.03.08
XRF Serial No.: 2471 Inspector Signature:

Calibration Check Tolerance Used 1.0 mg./sq. cm
XRF Calibration Check Limits: 0.7 mg./sq. cm. to 1.3 mg./sq. cm. (inclusive)

Start Calibration Check (RMD Standard Block)

First Reading:	0.8 mg./sq. cm.	440
Second Reading:	0.8 mg./sq. cm.	441
Third Reading:	0.8 mg./sq. cm.	442
Average:	0.8 mg./sq. cm.	

Start Calibration Check, Zero (Back of RMD Standard Block)

First Reading:	-0.2 mg./sq. cm.	443
Second Reading:	-0.2 mg./sq. cm.	444
Third Reading:	-0.2 mg./sq. cm.	445
Average:	-0.2 mg./sq. cm.	

m.d Calibration Check (RMD Standard Block)

First Reading:	0.8 mg./ sq. cm.	870
Second Reading:	0.8 mg./sq. cm.	871
Third Reading:	0.8 mg./sq. cm	872
Average:	0.8 mg./sq. cm.	

m.d Calibration Check, Zero (Back of RMD Standard Block)

First Reading:	-0.2 mg./sq. cm.	873
Second Reading:	-0.2 mg./sq. cm	874
Third Reading:	-0.2 mg./sq. cm	875
Average:	-0.2 mg./sq. cm.	

P.O. BOX 1254 • WILLISTON, VERMONT • 05495-1254 • 802-879-2600

Clay Point Associates, Inc.

Calibration Check Test Results

Address/Unit No.: 15 Lower Newton Street, St. Albans, VT Date: 04.03.08
XRF Serial No.: 2471 Inspector Signature:

Calibration Check Tolerance Used 1.0 mg./sq. cm
XRF Calibration Check Limits: 0.7 mg./sq. cm. to 1.3 mg./sq. cm. (inclusive)

Start Calibration Check (RMD Standard Block)

First Reading:	mg./sq. cm.
Second Reading:	mg./sq. cm.
Third Reading:	mg./sq. cm.
Average:	mg./sq. cm.

Start Calibration Check, Zero (Back of RMD Standard Block)

First Reading:	mg./sq. cm.
Second Reading:	mg./sq. cm.
Third Reading:	mg./sq. cm.
Average:	mg./sq. cm.

End Calibration Check (RMD Standard Block)

First Reading:	0.8	mg./ sq. cm.
Second Reading:	0.8	mg./sq. cm.
Third Reading:	0.8	mg./sq. cm
Average:	0.8	mg./sq. cm.

1092
1093
1094

End Calibration Check, Zero (Back of RMD Standard Block)

First Reading:	-0.1	mg./sq. cm.
Second Reading:	-0.1	mg./sq. cm
Third Reading:	-0.1	mg./sq. cm
Average:	-0.1	mg./sq. cm.

1095
1096
1097

P.O. BOX 1254 • WILLISTON, VERMONT • 05495-1254 • 802-879-2600

Clay Point Associates, Inc.

Calibration Check Test Results

Address/Unit No.: 15 Lower Newton Street, St. Albans, VT Date: 04.30.08
XRF Serial No.: 2471 Inspector Signature:

Calibration Check Tolerance Used 1.0 mg./sq. cm
XRF Calibration Check Limits: 0.7 mg./sq. cm. to 1.3 mg./sq. cm. (inclusive)

Start Calibration Check (RMD Standard Block)

First Reading:	0.7 mg./sq. cm.	1098
Second Reading:	0.8 mg./sq. cm.	1099
Third Reading:	0.8 mg./sq. cm.	1100
Average:	0.8 mg./sq. cm.	

Start Calibration Check, Zero (Back of RMD Standard Block)

First Reading:	-0.2 mg./sq. cm.	1101
Second Reading:	-0.2 mg./sq. cm.	1102
Third Reading:	-0.2 mg./sq. cm.	1103
Average:	-0.2 mg./sq. cm.	

End Calibration Check (RMD Standard Block)

First Reading:	0.9 mg./ sq. cm.	1298
Second Reading:	0.8 mg./sq. cm.	1299
Third Reading:	0.9 mg./sq. cm	1300
Average:	0.9 mg./sq. cm.	

End Calibration Check, Zero (Back of RMD Standard Block)

First Reading:	-0.2 mg./sq. cm.	1301
Second Reading:	-0.2 mg./sq. cm	1302
Third Reading:	-0.2 mg./sq. cm	1303
Average:	-0.2 mg./sq. cm.	

P.O. BOX 1254 • WILLISTON, VERMONT • 05495-1254 • 802-879-2600

Clay Point Associates, Inc.

Calibration Check Test Results

Address/Unit No.: 15 Lower Newton Street, St. Albans, VT Date: 05.02.08
XRF Serial No.: 2471 Inspector Signature:

Calibration Check Tolerance Used 1.0 mg./sq. cm
XRF Calibration Check Limits: 0.7 mg./sq. cm. to 1.3 mg./sq. cm. (inclusive)

Start Calibration Check (RMD Standard Block)

First Reading:	0.8 mg./sq. cm.	1304
Second Reading:	0.7 mg./sq. cm.	1305
Third Reading:	0.7 mg./sq. cm.	1306
Average:	0.7 mg./sq. cm.	

Start Calibration Check, Zero (Back of RMD Standard Block)

First Reading:	-0.2 mg./sq. cm.	1307
Second Reading:	-0.2 mg./sq. cm.	1308
Third Reading:	-0.2 mg./sq. cm.	1309
Average:	-0.2 mg./sq. cm.	

End Calibration Check (RMD Standard Block)

First Reading:	0.8 mg./ sq. cm.	1689
Second Reading:	0.7 mg./sq. cm.	1690
Third Reading:	0.8 mg./sq. cm	1691
Average:	0.8 mg./sq. cm.	

End Calibration Check, Zero (Back of RMD Standard Block)

First Reading:	-0.1 mg./sq. cm.	1692
Second Reading:	-0.2 mg./sq. cm	1693
Third Reading:	-0.2 mg./sq. cm	1694
Average:	-0.2 mg./sq. cm.	

P.O. BOX 1254 • WILLISTON, VERMONT • 05495-1254 • 802-879-2600

CLAY POINT ASSOCIATES, INC.
(802) 879-2600 claypoint@verizon.net
P.O. Box 1254•Williston, VT•05495-1254

LEAD BASED PAINT TESTING DATA SHEET

ADDRESS: 15 Lower Newton Street, St. Albans, Vermont UNIT #: Bldg. #1 DATE: March 26, 2008

XRF SERIAL NO.: 2471 ROOM EQUIVALENT: 11 (Bathroom) INSPECTOR: Jack Rowbottom

READING	COMPONENT	COLOR	SUBSTRATE	COND.	TEST LOCATION	XRF READING (mg/sq. cm)	CLASS
95	Ceiling	White	Ceiling Tile	Good	Wall D	0.0	Neg.
96	Crown Mldg.	White	Wood	Good	Wall B	-0.1	Neg.
97	Radiator	Purple	Metal	Fair	Wall A/B Corner	0.5	Neg.
98	Post	Lt. Grey	Wood	Fair	Wall B	-0.2	Neg.
99	Stall Trim	White	Wood	Good	Wall D, Door 1	-0.1	Neg.
100	Door	Purple	Wood	Fair	Wall D, Door 1	-0.4	Neg.
101	Door Casing	Purple	Wood	Fair	Wall D, Door 1	0.0	Neg.
102	Door Jamb	Purple	Wood	Fair	Wall D, Door 1	0.2	Neg.
103	Window Sill	Purple	Wood	Fair	Wall A, Window 1	-0.1	Neg.
104	Window Case	Purple	Wood	Fair	Wall A, Window 1	-0.0	Neg.
105	Window Jamb	Purple	Wood	Fair	Wall A, Window 1	0.2	Neg.
106	Window Sill	Purple	Wood	Fair	Wall B, Window 1	0.0	Neg.
107	Window Case	Purple	Wood	Good	Wall B, Window 1	-0.1	Neg.
108	Mirror Frame	Purple	Wood	Good	Wall D	0.3	Neg.
109	Shelf	Purple	Wood	Fair	Wall D	0.3	Neg.
110	Base Trim	Lt. Grey	Wood	Poor	Wall A	-0.1	Neg.
111	Window Jamb	Purple	Wood	Fair	Wall B, Window 1	0.1	Neg.
112	Support Post	Lt. Grey	Wood	Good	Wall B	-0.2	Neg.

 Inspector's Initials JR

CLAY POINT ASSOCIATES, INC.
(802) 879-2600 claypoint@verizon.net
P.O. Box 1254•Williston, VT•05495-1254

LEAD BASED PAINT TESTING DATA SHEET

ADDRESS: 15 Lower Newton Street, St. Albans, Vermont UNIT #: Bldg. #1 DATE: March 26, 2008

XRF SERIAL NO.: 2471 ROOM EQUIVALENT: 11 (cont.) INSPECTOR: Jack Rowbottom

READING	COMPONENT	COLOR	SUBSTRATE	COND.	TEST LOCATION	XRF READING (mg/sq. cm)	CLASS
113	Wall	Lt. Grey	Hardboard	Good	Wall A (lower)	-0.1	Neg.
114	Wall	Lt. Grey	Hardboard	Good	Wall B (lower)	-0.5	Neg.
115	Wall	Lt. Grey	Hardboard	Good	Wall C (mid-wall)	-0.3	Neg.
116	Wall	Lt. Grey	Hardboard	Good	Wall D (lower)	-0.3	Neg.
117	Wall	Lt. Grey	Hardboard	Good	Wall A (upper)	-0.3	Neg.
118	Wall	Lt. Grey	Hardboard	Good	Wall B (upper)	-0.1	Neg.
119	Wall	Lt. Grey	Hardboard	Good	Wall C (upper)	-0.2	Neg.
120	Wall	Lt. Grey	Hardboard	Good	Wall D (upper)	-0.3	Neg.

Floor is ceramic tile.
All remaining components for Window B-1 are the same as Window A-1.
All remaining Window components are vinyl.

 Inspector's Initials JR

CLAY POINT ASSOCIATES, INC.
(802) 879-2600 claypoint@verizon.net
P.O. Box 1254•Williston, VT•05495-1254

LEAD BASED PAINT TESTING DATA SHEET

ADDRESS: 15 Lower Newton Street, St. Albans, Vermont UNIT #: Bldg. #1 DATE: March 26, 2008

XRF SERIAL NO.: 2471 ROOM EQUIVALENT: 12 (Wash Room) INSPECTOR: Jack Rowbottom

READING	COMPONENT	COLOR	SUBSTRATE	COND.	TEST LOCATION	XRF READING (mg/sq. cm)	CLASS
72	Ceiling	White	Ceiling Tile	Good		-0.1	Neg.
73	Horiz. Trim	White	Wood	Fair	Wall C	-0.6	Neg.
74	Baseboard	Purple	Wood	Fair	Wall C	-0.3	Neg.
75	Floor	Blue	Wood	Poor		-0.0	Neg.
76	Door	Purple	Wood	Fair	Wall D, Door 1 (inner)	0.0	Neg.
77	Door	Purple	Wood	Fair	Wall D, Door 1 (outer)	-0.0	Neg.
78	Door Casing	Purple	Wood	Fair	Wall D, Door 1	-0.3	Neg.
79	Door Jamb	Purple	Wood	Fair	Wall D, Door 1	-0.1	Neg.
80	Window Sill	Purple	Wood	Poor	Wall A, Window 1	0.0	Neg.
81	Window Case	Purple	Wood	Fair	Wall A, Window 1	-0.2	Neg.
82	Window Jamb	Purple	Wood	Fair	Wall A, Window 1	-0.2	Neg.
83	Radiator	Purple	Metal	Fair	Wall A	0.2	Neg.
84	Support Post	White	Wood	Fair	Wall A	-0.2	Neg.
85	Crown Mldg.	White	Wood	Fair	Wall A	-0.0	Neg.
86	Casing	White	Wood	Fair	Wall C (B-end)	-0.2	Neg.
87	Wall	Lt. Grey	Comp Board	Good	Wall A (upper)	-0.1	Neg.
88	Wall	Lt. Grey	Comp Board	Good	Wall B (upper)	-0.2	Neg.
89	Wall	Lt. Grey	Comp Board	Good	Wall C (upper)	0.0	Neg.

 Inspector's Initials JR

CLAY POINT ASSOCIATES, INC.
(802) 879-2600 claypoint@verizon.net
P.O. Box 1254•Williston, VT•05495-1254

LEAD BASED PAINT TESTING DATA SHEET

ADDRESS: 15 Lower Newton Street, St. Albans, Vermont UNIT #: Bldg. #1 DATE: March 26, 2008

XRF SERIAL NO.: 2471 ROOM EQUIVALENT: 12 (cont.) INSPECTOR: Jack Rowbottom

READING	COMPONENT	COLOR	SUBSTRATE	COND.	TEST LOCATION	XRF READING (mg/sq. cm)	CLASS
90	Wall	Lt. Grey	Comp Board	Good	Wall D (upper)	0.0	Neg.
91	Wall	Lt. Grey	Comp Board	Good	Wall A (lower	-0.2	Neg.
92	Wall	Lt. Grey	Comp Board	Good	Wall B (lower)	-0.4	Neg.
93	Wall	Lt. Grey	Comp Board	Good	Wall C (lower)	-0.1	Neg.
94	Wall	Lt. Grey	Comp Board	Good	Wall D (lower)	-0.7	Neg.

All Door components are the same.
All Window components are the same.
All remaining Window components are vinyl.

Inspector's Initials JR

CLAY POINT ASSOCIATES, INC.
(802) 879-2600 claypoint@verizon.net
P.O. Box 1254•Williston, VT•05495-1254

LEAD BASED PAINT TESTING DATA SHEET

ADDRESS: 15 Lower Newton Street, St. Albans, Vermont UNIT #: Bldg. #1 DATE: March 26, 2008

XRF SERIAL NO.: 2471 ROOM EQUIVALENT: 13 (Bathroom) INSPECTOR: Jack Rowbottom

READING	COMPONENT	COLOR	SUBSTRATE	COND.	TEST LOCATION	XRF READING (mg/sq. cm)	CLASS
151	Ceiling	White	Ceiling Tile	Good		0.0	Neg.
152	Crown Mldg.	White	Wood	Fair	Wall D	-0.2	Neg.
153	Door	Purple	Wood	Fair	Wall D, Door 1	-0.5	Neg.
154	Door Casing	Purple	Wood	Fair	Wall D, Door 1	-0.0	Neg.
155	Door Jamb	Purple	Wood	Fair	Wall D, Door 1	-0.1	Neg.
156	Window Sill	Purple	Wood	Fair	Wall B, Window 1	-0.1	Neg.
157	Window Case	Purple	Wood	Fair	Wall B, Window 1	0.1	Neg.
158	Window Jamb	Purple	Wood	Fair	Wall B, Window 1	-0.2	Neg.
159	Window Sash	Purple	Wood	Fair	Wall B, Window 1	1.8	POS.
160	Cover	Purple	Wood	Fair	Wall B, Window 1	-0.4	Neg.
161	Radiator	Purple	Metal	Poor	Wall B	0.1	Neg.
162	Support Post	White	Wood	Good	Wall B	-0.3	Neg.
163	Wall	Lt. Grey	Hardboard	Good	Wall A (mid-wall)	-0.3	Neg.
164	Wall	Lt. Grey	Hardboard	Good	Wall B (mid-wall)	-0.4	Neg.
165	Wall	Lt. Grey	Hardboard	Good	Wall C (mid-wall)	-0.3	Neg.
166	Wall	Lt. Grey	Hardboard	Good	Wall D (mid-wall)	-0.0	Neg.
167	Wall	Lt. Grey	Comp Board	Good	Wall A (upper)	-0.3	Neg.
168	Wall	Lt. Grey	Comp Board	Good	Wall B (upper)	0.1	Neg.

 Inspector's Initials JR

CLAY POINT ASSOCIATES, INC.
(802) 879-2600 claypoint@verizon.net
P.O. Box 1254•Williston, VT•05495-1254

LEAD BASED PAINT TESTING DATA SHEET

ADDRESS: 15 Lower Newton Street, St. Albans, Vermont UNIT #: Bldg. #1 DATE: March 26, 2008

XRF SERIAL NO.: 2471 ROOM EQUIVALENT: 13 (cont.) INSPECTOR: Jack Rowbottom

READING	COMPONENT	COLOR	SUBSTRATE	COND.	TEST LOCATION	XRF READING (mg/sq. cm)	CLASS
169	Wall	Lt. Grey	Comp Board	Good	Wall C (upper)	-0.2	Neg.
170	Wall	Lt. Grey	Comp Board	Good	Wall D (upper)	-0.1	Neg.

Floor and lower Walls are ceramic tile.

All remaining Window components are inaccessible – assume positive. POS.

Inspector's Initials JR

CLAY POINT ASSOCIATES, INC.
(802) 879-2600 claypoint@verizon.net
P.O. Box 1254•Williston, VT•05495-1254

LEAD BASED PAINT TESTING DATA SHEET

ADDRESS: 15 Lower Newton Street, St. Albans, Vermont UNIT #: Bldg. #1 DATE: April 03, 2008

XRF SERIAL NO.: 2471 ROOM EQUIVALENT: 14 (Office) INSPECTOR: Jack Rowbottom

READING	COMPONENT	COLOR	SUBSTRATE	COND.	TEST LOCATION	XRF READING (mg/sq. cm)	CLASS
810	Ceiling	White	Ceiling Tile	Good		0.1	Neg.
811	Crown Mldg.	White	Wood	Fair	Wall A	0.2	Neg.
812	Baseboard	Grey	Wood	Poor	Wall A	0.2	Neg.
813	Door	Grey	Wood	Fair	Wall C, Door 1	-0.3	Neg.
814	Door Casing	Grey	Wood	Fair	Wall C, Door 1	-0.0	Neg.
815	Door Jamb	Cream	Wood	Fair	Wall C, Door 1	-0.0	Neg.
816	Door	Cream	Wood	Fair	Wall D, Door 1	-0.1	Neg.
817	Door	Cream	Wood	Fair	Wall B, Door 1	-0.2	Neg.
818	Door Casing	Cream	Wood	Fair	Wall B, Door 1	-0.2	Neg.
819	Door Jamb	Cream	Wood	Fair	Wall B, Door 1	-0.1	Neg.
820	Chair Rail	Cream	Wood	Fair	Wall A	0.2	Neg.
821	Threshold	Grey	Wood	Fair	Wall B, Door 1	-0.1	Neg.
822	Radiator	Grey	Metal	Fair	Wall A	-0.2	Neg.
823	Coat Rack	Grey	Wood	Fair	Wall A	-0.1	Neg.
824	Wall	Purple	Comp Board	Fair	Wall A (upper)	-0.2	Neg.
825	Wall	Purple	Comp Board	Fair	Wall B (upper)	-0.3	Neg.
826	Wall	Purple	Comp Board	Fair	Wall C (upper)	-0.2	Neg.
827	Wall	Purple	Comp Board	Fair	Wall D (upper)	-0.1	Neg.

 Inspector's Initials JR

CLAY POINT ASSOCIATES, INC.
(802) 879-2600 claypoint@verizon.net
P.O. Box 1254•Williston, VT•05495-1254

LEAD BASED PAINT TESTING DATA SHEET

ADDRESS: 15 Lower Newton Street, St. Albans, Vermont UNIT #: Bldg. #1 DATE: April 03, 2008

XRF SERIAL NO.: 2471 ROOM EQUIVALENT: 14 (cont.) INSPECTOR: Jack Rowbottom

READING	COMPONENT	COLOR	SUBSTRATE	COND.	TEST LOCATION	XRF READING (mg/sq. cm)	CLASS
828	Wall	Grey	Comp Board	Fair	Wall A (lower)	-0.0	Neg.
829	Wall	Grey	Comp Board	Fair	Wall B (lower)	0.3	Neg.
830	Wall	Grey	Comp Board	Fair	Wall C (lower)	0.2	Neg.
831	Wall	Grey	Comp Board	Fair	Wall D (lower)	0.1	Neg.

Floor is linoleum.
Door Casings/Jambs for Door D-1 are the same as Door C-1.

 Inspector's Initials JR

CLAY POINT ASSOCIATES, INC.
(802) 879-2600 claypoint@verizon.net
P.O. Box 1254•Williston, VT•05495-1254

LEAD BASED PAINT TESTING DATA SHEET

ADDRESS: 15 Lower Newton Street, St. Albans, Vermont UNIT #: Bldg. #1 DATE: March 26, 2008

XRF SERIAL NO.: 2471 ROOM EQUIVALENT: 15 (Entry) INSPECTOR: Jack Rowbottom

READING	COMPONENT	COLOR	SUBSTRATE	COND.	TEST LOCATION	XRF READING (mg/sq. cm)	CLASS
07	Ceiling	White	Ceiling Tile	Good		-0.2	Neg.
08	Crown Mldg.	White	Wood	Good	Wall A	-0.1	Neg.
09	Chair Rail	Blue	Wood	Fair	Wall D	-0.0	Neg.
10	Baseboard	Blue	Wood	Fair	Wall D	0.0	Neg.
11	Door Casing	Blue	Wood	Fair	Wall A, Door 1	-0.1	Neg.
12	Door Casing	Blue	Wood	Good	Wall C, Door 1	-0.2	Neg.
13	Pipe	White	Metal	Good	On Ceiling	0.1	Neg.
14	Trim	White	Wood	Good	Wall C (D-side of door)	0.0	Neg.
15	Wall	White	Wood	Good	Wall B (lower)	0.0	Neg.
16	Wall	White	Wood	Good	Wall C (lower)	-0.2	Neg.
17	Wall	White	Comp Board	Good	Wall D (lower)	-0.1	Neg.
18	Wall	White	Comp Board	Good	Wall A	-0.2	Neg.
19	Wall	White	Sheet Rock	Good	Wall B (upper)	-0.4	Neg.
20	Wall	White	Sheet Rock	Good	Wall C (upper)	-0.4	Neg.
21	Wall	White	Comp Board	Fair	Wall D (upper)	-0.1	Neg.
22	Jamb	Blue	Wood	Fair	Wall B Opening	-0.2	Neg.

Floor is linoleum.
Door Casings/Jambs for Door B-1 are the same as Door C-1.

 Inspector's Initials JR

CLAY POINT ASSOCIATES, INC.
(802) 879-2600 claypoint@verizon.net
P.O. Box 1254•Williston, VT•05495-1254

LEAD BASED PAINT TESTING DATA SHEET

ADDRESS: 15 Lower Newton Street, St. Albans, Vermont UNIT #: Bldg. #1 DATE: March 26, 2008

XRF SERIAL NO.: 2471 ROOM EQUIVALENT: 16 (Office) INSPECTOR: Jack Rowbottom

READING	COMPONENT	COLOR	SUBSTRATE	COND.	TEST LOCATION	XRF READING (mg/sq. cm)	CLASS
186	Baseboard	Blue	Wood	Fair	Wall D	-0.3	Neg.
187	Door	Blue	Wood	Fair	Wall C, Door 1	-0.2	Neg.
188	Door Casing	Blue	Wood	Fair	Wall C, Door 1	-0.2	Neg.
189	Door jamb	Blue	Wood	Fair	Wall C, Door 1	-0.2	Neg.
190	Door	Blue	Wood	Fair	Wall D, Door 1	-0.0	Neg.
191	Window Sill	Blue	Wood	Fair	Wall A, Window 1	-0.1	Neg.
192	Window Case	Blue	Wood	Good	Wall A, Window 1	-0.3	Neg.
193	Window jamb	Blue	Wood	Good	Wall A, Window 1	-0.2	Neg.
194	Window Sash	Blue	Wood	Fair	Wall A, Window 1	1.8	POS.
195	Window Well	Grey	Metal	Good	Wall A, Window 1	6.2	POS.
196	Window Stop/ Parting Bead	Grey	Wood	Poor	Wall A, Window 1	3.9	POS.
197	Casing	Blue	Wood	Good	Wall B (reception window)	-0.3	Neg.
198	Jamb	Blue	Wood	Good	Wall B (reception window)	-0.3	Neg.
199	Pipe Cover	White	Wood	Good	Wall A	-0.3	Neg.
200	Ceiling	White	Ceiling Tile	Good	Above Suspended Ceiling Tile	-0.2	Neg.
201	Crown Mldg.	White	Wood	Good	Wall C, Above Suspended Ceiling Tile	-0.0	Neg.
202	Wall	White	Sheet Rock	Good	Wall A	-0.3	Neg.
203	Wall	White	Sheet Rock	Good	Wall B	-0.3	Neg.

 Inspector's Initials JR

CLAY POINT ASSOCIATES, INC.
(802) 879-2600 claypoint@verizon.net
P.O. Box 1254•Williston, VT•05495-1254

LEAD BASED PAINT TESTING DATA SHEET

ADDRESS: 15 Lower Newton Street, St. Albans, Vermont UNIT #: Bldg. #1 DATE: March 26, 2008

XRF SERIAL NO.: 2471 ROOM EQUIVALENT: 16 (ont.) INSPECTOR: Jack Rowbottom

READING	COMPONENT	COLOR	SUBSTRATE	COND.	TEST LOCATION	XRF READING (mg/sq. cm)	CLASS
204	Wall	White	Sheet Rock	Good	Wall C	-0.5	Neg.
205	Wall	White	Sheet Rock	Good	Wall D	-0.1	Neg.
206	Wall	White	Comp Board	Good	Wall A (Above Suspended Ceiling Tile)	-0.2	Neg.
207	Wall	White	Comp Board	Good	Wall B (Above Suspended Ceiling Tile)	-0.1	Neg.
208	Wall	White	Comp Board	Good	Wall C (Above Suspended Ceiling Tile)	-0.1	Neg.
209	Wall	White	Comp Board	Good	Wall D (Above Suspended Ceiling Tile)	0.1	Neg.

Floor is carpet.
All Door Casings/Jambs are the same.
All Window components are the same. POS.

Inspector's Initials JR

CLAY POINT ASSOCIATES, INC.
(802) 879-2600 claypoint@verizon.net
P.O. Box 1254•Williston, VT•05495-1254

LEAD BASED PAINT TESTING DATA SHEET

ADDRESS: 15 Lower Newton Street, St. Albans, Vermont UNIT #: Bldg. #1 DATE: March 26, 2008

XRF SERIAL NO.: 2471 ROOM EQUIVALENT: 17 (Office) INSPECTOR: Jack Rowbottom

READING	COMPONENT	COLOR	SUBSTRATE	COND.	TEST LOCATION	XRF READING (mg/sq. cm)	CLASS
210	Ceiling	White	Ceiling Tile	Good		-0.2	Neg.
211	Crown Mldg	White	Wood	Good	Wall B	-0.0	Neg.
212	Door	Stained	Wood	Good	Wall C, Door 1	-0.4	Neg.
213	Door Casing	Stained	Wood	Good	Wall C, Door 1	-0.0	Neg.
214	Door Jamb	Stained	Wood	Good	Wall C, Door 1	-0.3	Neg.
215	Window Sill	Stained	Wood	Fair	Wall A, Window 1	-0.1	Neg.
216	Window Case	Stained	Wood	Good	Wall A, Window 1	-0.2	Neg.
217	Window Jamb	Stained	Wood	Good	Wall A, Window 1	-0.1	Neg.
218	Window Sash	Brown	Wood	Fair	Wall A, Window 1	2.1	POS.
219	Window Well	White	Metal	Fair	Wall A, Window 1	3.3	POS.
220	Window Stop/ Parting Bead	White	Wood	Poor	Wall A, Window 1	3.4	POS.
221	Chair Rail	Stained	Wood	Good	Wall A	0.1	Neg.
222	Baseboard	Stained	Wood	Good	Wall A	0.0	Neg.
223	Wall	White	Ceiling Tile	Good	Wall A (upper)	0.1	Neg.
224	Wall	White	Ceiling Tile	Good	Wall B (upper)	-0.2	Neg.
225	Wall	White	Ceiling Tile	Good	Wall C (upper)	-0.1	Neg.
226	Wall	White	Ceiling Tile	Good	Wall D (upper)	-0.1	Neg.

 Inspector's Initials JR

CLAY POINT ASSOCIATES, INC.
(802) 879-2600 claypoint@verizon.net
P.O. Box 1254•Williston, VT•05495-1254

LEAD BASED PAINT TESTING DATA SHEET

ADDRESS: 15 Lower Newton Street, St. Albans, Vermont UNIT #: Bldg. #1 DATE: March 26, 2008

XRF SERIAL NO.: 2471 ROOM EQUIVALENT: 17 (cont.) INSPECTOR: Jack Rowbottom

READING	COMPONENT	COLOR	SUBSTRATE	COND.	TEST LOCATION	XRF READING (mg/sq. cm)	CLASS
227	Wall	Stained	Wood	Good	Wall A (lower)	0.1	Neg.
228	Wall	Stained	Wood	Good	Wall B (lower)	-0.1	Neg.
229	Wall	Stained	Wood	Good	Wall C (lower)	-0.2	Neg.
230	Wall	Stained	Wood	Good	Wall D (lower)	0.1	Neg.

Floor is carpet.
Ceiling is unpainted.
All Door components are the same.

All Window components are the same. POS.

Inspector's Initials JR

CLAY POINT ASSOCIATES, INC.
(802) 879-2600 claypoint@verizon.net
P.O. Box 1254•Williston, VT•05495-1254

LEAD BASED PAINT TESTING DATA SHEET

ADDRESS: 15 Lower Newton Street, St. Albans, Vermont UNIT #: Bldg. #1 DATE: March 26, 2008

XRF SERIAL NO.: 2471 ROOM EQUIVALENT: 18 (Office) INSPECTOR: Jack Rowbottom

READING	COMPONENT	COLOR	SUBSTRATE	COND.	TEST LOCATION	XRF READING (mg/sq. cm)	CLASS
231	Ceiling	White	Ceiling Tile	Good		-0.2	Neg.
232	Crown Mldg.	White	Wood	Good	Wall A	-0.2	Neg.
233	Baseboard	Blue	Wood	Good	Wall c	-0.5	Neg.
234	Door	Blue	Wood	Fair	Wall B, Door 1	-0.1	Neg.
235	Door Casing	Blue	Wood	Fair	Wall B, Door 1	-0.0	Neg.
236	Door Jamb	Blue	Wood	Fair	Wall B, Door 1	-0.3	Neg.
237	Window Sill	Blue	Wood	Fair	Wall D, Window 1	-0.2	Neg.
238	Window Case	Blue	Wood	Fair	Wall D, Window 1	-0.3	Neg.
239	Window Jamb	Blue	Wood	Fair	Wall D, Window 1	-0.3	Neg.
240	Window Sash	Blue	Wood	Fair	Wall D, Window 1	1.8	POS.
241	Window Well	Grey	Metal	Fair	Wall D, Window 1	3.5	POS.
242	Window Stop/ Parting Bead	Grey	Wood	Poor	Wall D, Window 1	2.9	POS.
243	Pipe Cover	White	Wood	Good	Wall D	0.0	Neg.
244	Pipe	White	Metal	Good	Ceiling	-0.0	Neg.
245	Casing	Blue	Wood	Good	Wall D, Assoc. with Air Cond. Unit	-0.4	Neg.
246	Wall	Cream	Sheet Rock	Good	Wall A	0.0	Neg.
247	Wall	Cream	Sheet Rock	Good	Wall B	0.0	Neg.

 Inspector's Initials JR

CLAY POINT ASSOCIATES, INC.
(802) 879-2600 claypoint@verizon.net
P.O. Box 1254•Williston, VT•05495-1254

LEAD BASED PAINT TESTING DATA SHEET

ADDRESS: 15 Lower Newton Street, St. Albans, Vermont UNIT #: N/A DATE: March 26, 2008

XRF SERIAL NO.: 2471 ROOM EQUIVALENT: 18 (cont.) INSPECTOR: Jack Rowbottom

READING	COMPONENT	COLOR	SUBSTRATE	COND.	TEST LOCATION	XRF READING (mg/sq. cm)	CLASS
248	Wall	Cream	Metal	Good	Wall C	-0.5	Neg.
249	Wall	Cream	Wood	Good	Wall D	0.1	Neg.
Floor is carpet.							

Inspector's Initials JR

CLAY POINT ASSOCIATES, INC.
(802) 879-2600 claypoint@verizon.net
P.O. Box 1254•Williston, VT•05495-1254

LEAD BASED PAINT TESTING DATA SHEET

ADDRESS: 15 Lower Newton Street, St. Albans, Vermont UNIT #: Bldg. #1 DATE: March 26, 2008

XRF SERIAL NO.: 2471 ROOM EQUIVALENT: 19 (Office) INSPECTOR: Jack Rowbottom

READING	COMPONENT	COLOR	SUBSTRATE	COND.	TEST LOCATION	XRF READING (mg/sq. cm)	CLASS
250	Ceiling	White	Ceiling Tile	Good		-0.1	Neg.
251	Crown Mldg.	White	Wood	Good	Wall A	-0.3	Neg.
252	Baseboard	Blue	Wood	Fair	Wall B	-0.4	Neg.
253	Door	Blue	Wood	Fair	Wall A, Door 1	-0.3	Neg.
254	Door Casing	Blue	Wood	Fair	Wall A, Door 1	-0.0	Neg.
255	Door Jamb	Blue	Wood	Fair	Wall A, Door 1	-0.0	Neg.
256	Window Case	Blue	Wood	Good	Wall C, Window 1	-0.2	Neg.
257	Pipe	White	Metal	Good	Wall B/C Corner	-0.0	Neg.
258	Wall	White	Sheet Rock	Good	Wall A	0.1	Neg.
259	Wall	White	Sheet Rock	Good	Wall B	-0.1	Neg.
260	Wall	White	Sheet Rock	Good	Wall C	0.1	Neg.
261	Wall	White	Sheet Rock	Good	Wall D	-0.2	Neg.
Floor is carpet.							

 Inspector's Initials JR

CLAY POINT ASSOCIATES, INC.
(802) 879-2600 claypoint@verizon.net
P.O. Box 1254•Williston, VT•05495-1254

LEAD BASED PAINT TESTING DATA SHEET

ADDRESS: 15 Lower Newton Street, St. Albans, Vermont UNIT #: Bldg. #1 DATE: March 26, 2008

XRF SERIAL NO.: 2471 ROOM EQUIVALENT: 20 (Hallway) INSPECTOR: Jack Rowbottom

READING	COMPONENT	COLOR	SUBSTRATE	COND.	TEST LOCATION	XRF READING (mg/sq. cm)	CLASS
42	Ceiling	White	Ceiling Tile	Good		-0.2	Neg.
43	Crown Mldg	White	Wood	Good	Wall B	-0.3	Neg.
44	Chair Rail	Blue	Wood	Fair	Wall B	0.1	Neg.
45	Baseboard Baseboard	Blue Blue	Wood Wood	Fair Fair	Wall D Wall B	-0.1	Neg. Neg.
46	Door	Blue	Wood	Fair	Wall B, Door 1	-0.3	Neg.
47	Door Casing	Blue	Wood	Fair	Wall B, Door 1	-0.3	Neg.
48	Door Jamb	Blue	Wood	Fair	Wall B, Door 1	-0.0	Neg.
49	Casing	Blue	Wood	Fair	Wall D Opening	-0.2	Neg.
50	Door	Blue	Wood	Fair	Wall C, Door 1	-0.3	Neg.
51	Door Jamb	Blue	Wood	Fair	Wall C, Door 1	-0.1	Neg.
52	Door	Blue	Wood	Fair	Wall A, Door 1	-0.3	Neg.
53	Door Casing	Blue	Wood	Fair	Wall A, Door 1	-0.1	Neg.
54	Door Jamb	Blue	Wood	Fair	Wall A, Door 1	-0.0	Neg.
55	Vertical Trim	Blue	Wood	Fair	Wall D	0.0	Neg.
56	Pipe	White	Metal	Fair	Ceiling	0.2	Neg.
57	Radiator	Purple	Metal	Fair	Wall A	0.2	Neg.
58	Window Sill	Blue	Wood	Fair	Wall A, Window 1	-0.0	Neg.

 Inspector's Initials JR

CLAY POINT ASSOCIATES, INC.
(802) 879-2600 claypoint@verizon.net
P.O. Box 1254•Williston, VT•05495-1254

LEAD BASED PAINT TESTING DATA SHEET

ADDRESS: 15 Lower Newton Street, St. Albans, Vermont UNIT #: Bldg. #1 DATE: March 26, 2008

XRF SERIAL NO.: 2471 ROOM EQUIVALENT: 20 (cont.) INSPECTOR: Jack Rowbottom

READING	COMPONENT	COLOR	SUBSTRATE	COND.	TEST LOCATION	XRF READING (mg/sq. cm)	CLASS
59	Window Case	Blue	Wood	Good	Wall A, Window 1	-0.1	Neg.
60	Window Jamb	Blue	Wood	Good	Wall A, Window 1	-0.3	Neg.
61	Window Sash	Blue	Wood	Fair	Wall A, Window 1	1.5	POS.
62	Window Well	White	Metal	Good	Wall A, Window 1	2.6	POS.
63	Window Stop/ Parting Bead	White	Wood	Fair	Wall A, Window 1	3.5	POS.
64	Support Post	White	Wood	Good	Wall C	-0.2	Neg.
65	Backer	Green	Wood	Fair	Wall B	-0.2	Neg.
66	Wall	White	Sheet Rock	Good	Wall A (upper)	-0.1	Neg.
67	Wall	White	Sheet Rock	Good	Wall D	-0.2	Neg.
68	Wall	White	Comp Board	Good	Wall A (lower)	-0.6	Neg.
69	Wall	White	Comp Board	Good	Wall B (lower)	-0.0	Neg.
70	Wall	White	Comp Board	Good	Wall C (lower)	-0.2	Neg.
71	Wall	White	Comp Board	Good	Wall D (lower)	-0.2	Neg.

Floor is linoleum.
Door B-2 is the same as Door B-1.
Door Casing for Door C-1 is the same as Door B-1.
All Window Components for Window C-1 are the same as Window A-1. POS.

 Inspector's Initials JR

CLAY POINT ASSOCIATES, INC.
(802) 879-2600 claypoint@verizon.net
P.O. Box 1254•Williston, VT•05495-1254

LEAD BASED PAINT TESTING DATA SHEET

ADDRESS: 15 Lower Newton Street, St. Albans, Vermont UNIT #: Bldg. #1 DATE: May 02, 2008

XRF SERIAL NO.: 2471 ROOM EQUIVALENT: 21 (Basement) INSPECTOR: Jack Rowbottom

READING	COMPONENT	COLOR	SUBSTRATE	COND.	TEST LOCATION	XRF READING (mg/sq. cm)	CLASS
1462	Door	Cream	Wood	Fair	Wall B, Door 1	-0.2	Neg.
1463	Door Casing	Cream	Wood	Fair	Wall B, Door 1	-0.3	Neg.
1464	Jamb	Cream	Wood	Fair	Wall D Opening	-0.2	Neg.
1465	Infill	Cream	Wood	Fair	Wall D Opening	-0.5	Neg.
1466	Door	Stained	Wood	Fair	Wall D, Door 1	-0.1	Neg.
1467	Door Casing	Cream	Wood	Fair	Wall D, Door 1	-0.1	Neg.
1468	Door Jamb	Cream	Wood	Fair	Wall D, Door 1	0.0	Neg.
1469	Pipe	White	Metal	Fair	Wall C	-0.1	Neg.
1470	Column	Green	Metal	Fair	Center	-0.1	Neg.
1471	Column	Black	Metal	Fair	Center	-0.1	Neg.
1472	I-Beam	Green	Metal	Fair	On Ceiling, Center	-0.1	Neg.
1473	Wall	Cream	Part. Board	Fair	Wall A (upper)	-0.3	Neg.
1474	Wall	Cream	Wood	Fair	Wall A (lower)	-0.3	Neg.
1475	Wall	Cream	Concrete	Fair	Wall A, B-Side	0.3	Neg.
1476	Wall	Cream	Concrete	Fair	Wall B	-0.0	Neg.
1477	Wall	Cream	Concrete	Fair	Wall C	0.1	Neg.
1478	Wall	Cream	Concrete	Fair	Wall D	0.2	Neg.
1479	Wall	Cream	Brick	Fair	Wall D	0.0	Neg.

 Inspector's Initials JR

CLAY POINT ASSOCIATES, INC.
(802) 879-2600 claypoint@verizon.net
P.O. Box 1254•Williston, VT•05495-1254

LEAD BASED PAINT TESTING DATA SHEET

ADDRESS: 15 Lower Newton Street, St. Albans, Vermont UNIT #: Bldg. #1 DATE: May 02, 2008

XRF SERIAL NO.: 2471 ROOM EQUIVALENT: 21 (cont.) INSPECTOR: Jack Rowbottom

READING	COMPONENT	COLOR	SUBSTRATE	COND.	TEST LOCATION	XRF READING (mg/sq. cm)	CLASS
1480	Wall	Cream	Brick	Fair	Wall C	0.3	Neg.
1481	Wall	Cream	Wood	Fair	Wall D	-0.8	Neg.

Inspector's Initials JR

CLAY POINT ASSOCIATES, INC.
(802) 879-2600 claypoint@verizon.net
P.O. Box 1254•Williston, VT•05495-1254

LEAD BASED PAINT TESTING DATA SHEET

ADDRESS: 15 Lower Newton Street, St. Albans, Vermont UNIT #: Bldg. #1 DATE: May 02, 2008

XRF SERIAL NO.: 2471 ROOM EQUIVALENT: 22 (Storage) INSPECTOR: Jack Rowbottom

READING	COMPONENT	COLOR	SUBSTRATE	COND.	TEST LOCATION	XRF READING (mg/sq. cm)	CLASS
1482	Door	Stained	Wood	Fair	Wall D, Door 1	-0.4	Neg.
1483	Door Casing	White	Wood	Fair	Wall D, Door 1	-0.0	Neg.
1484	Door Jamb	White	Wood	Fair	Wall D, Door 1	-0.5	Neg.
1485	Window Case	White	Wood	Poor	Wall A, Window 1	0.4	Neg.
1486	Window Sash	White	Wood	Poor	Wall A, Window 1	0.0	Neg.
1487	Pipe	White	Metal	Poor	Wall A	-0.1	Neg.
1488	Crown Mldg.	White	Wood	Fair	Wall D	-0.3	Neg.
1489	Baseboard	Black	Wood	Poor	Wall B	-0.2	Neg.
1490	Floor	Grey	Concrete	Poor		0.4	Neg.
1491	Ceiling	White	Ceiling Tile	Fair		-0.1	Neg.
1492	Wall	White	Concrete	Fair	Wall A	0.1	Neg.
1493	Wall	White	Comp Board	Fair	Wall B	-0.0	Neg.
1493	Wall	White	Comp Board	Fair	Wall C	-0.3	Neg.
1494	Wall	White	Comp Board	Fair	Wall D	-0.3	Neg.

Inspector's Initials JR

CLAY POINT ASSOCIATES, INC.
(802) 879-2600 claypoint@verizon.net
P.O. Box 1254•Williston, VT•05495-1254

LEAD BASED PAINT TESTING DATA SHEET

ADDRESS: 15 Lower Newton Street, St. Albans, Vermont UNIT #: Bldg. #1 DATE: May 02, 2008

XRF SERIAL NO.: 2471 ROOM EQUIVALENT: 23 (Storage) INSPECTOR: Jack Rowbottom

READING	COMPONENT	COLOR	SUBSTRATE	COND.	TEST LOCATION	XRF READING (mg/sq. cm)	CLASS
1495	Ceiling	White	Ceiling Tile	Fair		-0.3	Neg.
1496	Crown Mldg.	White	Wood	Fair	Wall B	0.1	Neg.
1497	Baseboard	White	Wood	Fair	Wall B	-0.1	Neg.
1498	Floor	Grey	Concrete	Fair		0.0	Neg.
1499	Door	Stained	Wood	Fair	Wall B, Door 1	-0.1	Neg.
1500	Door Casing	White	Wood	Fair	Wall B, Door 1	-0.2	Neg.
1501	Door Jamb	White	Wood	Fair	Wall B, Door 1	-0.0	Neg.
1502	Door	Stained	Wood	Fair	Wall D, Door 1	-0.2	Neg.
1503	Door	Stained	Wood	Fair	Wall B, Door 2	-0.2	Neg.
1504	Window Case	White	Wood	Poor	Wall A, Window 1	0.0	Neg.
1505	Window Sash	White	Wood	Poor	Wall A, Window 1	0.3	Neg.
1506	Infill	White	Wood	Fair	Wall A, Window 2	-0.3	Neg.
1507	Door	White	Wood	Fair	Wall C, Door 1	-0.2	Neg.
1508	Door Casing	White	Wood	Fair	Wall C, Door 1	-0.2	Neg.
1509	Door Jamb	White	Wood	Fair	Wall C, Door 1	01	Neg.
1510	I-Beam	Black	Metal	Fair	Wall D	0.2	Neg.
1511	I-Beam	White	Metal	Fair	Wall B	1.0	POS.
1512	Pipe	White	Metal	Fair	Ceiling	0.2	Neg.

 Inspector's Initials JR

CLAY POINT ASSOCIATES, INC.
(802) 879-2600 claypoint@verizon.net
P.O. Box 1254•Williston, VT•05495-1254

LEAD BASED PAINT TESTING DATA SHEET

ADDRESS: 15 Lower Newton Street, St. Albans, Vermont UNIT #: Bldg. #1 DATE: May 02, 2008

XRF SERIAL NO.: 2471 ROOM EQUIVALENT: 23 (cont.) INSPECTOR: Jack Rowbottom

READING	COMPONENT	COLOR	SUBSTRATE	COND.	TEST LOCATION	XRF READING (mg/sq. cm)	CLASS
1513	Casing	White	Wood	Fair	Wall C opening	-0.0	Neg.
1514	Crown Mldg	White	Wood	Fair	Wall A	-0.1	Neg.
1515	Trim	White	Wood	Fair	Wall B (vertical)	-0.3	Neg.
1516	Wall	White	Concrete	Fair	Wall A	0.2	Neg.
1517	Wall	White	Comp Board	Fair	Wall B	-0.3	Neg.
1518	Wall	White	Comp Board	Fair	Wall C	-0.2	Neg.
1519	Wall	White	Comp Board	Fair	Wall D	-0.2	Neg.
1520	Wall	White	Part. Board	Fair	Wall D	-0.3	Neg.
Door Casings/Jambs for Doors B-2 and D-1 are the same as Door B-1.							

Inspector's Initials JR

CLAY POINT ASSOCIATES, INC.
(802) 879-2600 claypoint@verizon.net
P.O. Box 1254•Williston, VT•05495-1254

LEAD BASED PAINT TESTING DATA SHEET

ADDRESS: 15 Lower Newton Street, St. Albans, Vermont UNIT #: Bldg. #1 DATE: May 02, 2008

XRF SERIAL NO.: 2471 ROOM EQUIVALENT: 24 (Mechanical Room) INSPECTOR: Jack Rowbottom

READING	COMPONENT	COLOR	SUBSTRATE	COND.	TEST LOCATION	XRF READING (mg/sq. cm)	CLASS
1521	Window Case	Silver	Wood	Fair	Wall A, Window 1	0.2	Neg.
1522	Window Sash	Green	Wood	Fair	Wall A, Window 1	0.1	Neg.
1523	Window Jamb	Green	Wood	Fair	Wall D, Window 1	3.2	POS.
1524	Infill	Grey	Wood	Fair	Wall D, Window 1	-0.1	Neg.
1525	Casing	Black	Wood	Fair	Wall D	0.0	Neg.
1526	I-Beam	Green	Metal	Fair	Center	-0.0	Neg.
1527	Pipe	Grey	Metal	Fair	Wall C	-0.0	Neg.
1528	Pipe Support	Red	Metal	Fair	Wall C	-0.1	Neg.
1529	Pipe	Black	Metal	Fair	Wall A	-0.0	Neg.
1530	Wall	White	Wood	Fair	Wall B	-0.1	Neg.

Window D-2 is the same as Window D-1.

All remaining Window components are inaccessible – assume positive. POS.

Inspector's Initials JR

CLAY POINT ASSOCIATES, INC.
(802) 879-2600 claypoint@verizon.net
P.O. Box 1254•Williston, VT•05495-1254

LEAD BASED PAINT TESTING DATA SHEET

ADDRESS: 15 Lower Newton Street, St. Albans, Vermont UNIT #: Bldg. #1 DATE: March 26, 2008

XRF SERIAL NO.: 2471 ROOM EQUIVALENT: 25 (Wash Room) INSPECTOR: Jack Rowbottom

READING	COMPONENT	COLOR	SUBSTRATE	COND.	TEST LOCATION	XRF READING (mg/sq. cm)	CLASS
121	Ceiling	White	Ceiling Tile	Good		-0.3	Neg.
122	Crown Mldg.	White	Wood	Good	Wall A	-0.2	Neg.
123	Horiz. Trim	White	Wood	Good	Wall A	0.0	Neg.
124	Baseboard	Purple	Wood	Fair	Wall A	0.0	Neg.
125	Door	Purple	Wood	Fair	Wall D, Door 2	0.0	Neg.
126	Door Casing	Purple	Wood	Fair	Wall D, Door 2	0.0	Neg.
127	Door Jamb	Purple	Wood	Fair	Wall D, Door 2	-0.1	Neg.
128	Door	Purple	Wood	Fair	Wall B, Door 1	-0.6	Neg.
129	Window Sill	Purple	Wood	Fair	Wall C, Window 1	-0.2	Neg.
130	Window Case	Purple	Wood	Fair	Wall C, Window 1	-0.1	Neg.
131	Window Jamb	Purple	Wood	Fair	Wall C, Window 1	0.1	Neg.
132	Window Sash	Purple	Wood	Fair	Wall C, Window 1	2.5	Pos.
133	Cover	Purple	Wood	Fair	Wall C, Window 1	-0.1	Neg.
134	Divider Wall	Purple	Wood	Fair	D-Side	-0.2	Neg.
135	Divider Sup	Purple	Metal	Fair	D-Side	-0.2	Neg.
136	Door	Purple	Purple	Good	Wall D, Door1	-0.3	Neg.
137	Door Casing	Purple	Purple	Fair	Wall D, Door 1	-0.1	Neg.
138	Door Jamb	Purple	Purple	Fair	Wall D, Door 1	-0.1	Neg.

 Inspector's Initials JR

CLAY POINT ASSOCIATES, INC.
(802) 879-2600 claypoint@verizon.net
P.O. Box 1254•Williston, VT•05495-1254

LEAD BASED PAINT TESTING DATA SHEET

ADDRESS: 15 Lower Newton Street, St. Albans, Vermont UNIT #: Bldg. #1 DATE: March 26, 2008

XRF SERIAL NO.: 2471 ROOM EQUIVALENT: 25 (cont.) INSPECTOR: Jack Rowbottom

READING	COMPONENT	COLOR	SUBSTRATE	COND.	TEST LOCATION	XRF READING (mg/sq. cm)	CLASS
139	Wall	Lt. Grey	Hardboard	Fair	Wall A (lower)	-0.8	Neg.
140	Wall	Lt. Grey	Hardboard	Fair	Wall B (lower)	-0.5	Neg.
141	Wall	Lt. Grey	Hardboard	Fair	Wall C (lower)	-0.5	Neg.
142	Wall	Lt. Grey	Hardboard	Fair	Wall D (lower)	-0.4	Neg.
143	Wall	Lt. Grey	Comp Board	Fair	Wall A (upper)	-0.3	Neg.
144	Wall	Lt. Grey	Comp Board	Fair	Wall B (upper)	-0.2	Neg.
145	Wall	Lt. Grey	Comp Board	Fair	Wall C (upper)	-0.2	Neg.
146	Wall	Lt. Grey	Comp Board	Fair	Wall D (upper)	0.2	Neg.
147	Wall	Purple	Wood	Good	Wall A of Closet	-0.3	Neg.
148	Wall	Purple	Hardboard	Good	Wall B of Closet	-0.5	Neg.
149	Wall	Purple	Hardboard	Good	Wall C of Closet	-0.4	Neg.
150	Wall	Purple	Hardboard	Good	Wall D of Closet	-0.7	Neg.

Door Casings/Jambs for Door B-1 are the same as Door D-2.
Window C-1 is covered (all remaining components tested from Area #57).

 Inspector's Initials JR

CLAY POINT ASSOCIATES, INC.
(802) 879-2600 claypoint@verizon.net
P.O. Box 1254•Williston, VT•05495-1254

LEAD BASED PAINT TESTING DATA SHEET

ADDRESS: 15 Lower Newton Street, St. Albans, Vermont UNIT #: Bldg. #1 DATE: March 26, 2008

XRF SERIAL NO.: 2471 ROOM EQUIVALENT: 26 (Stairs Up) INSPECTOR: Jack Rowbottom

READING	COMPONENT	COLOR	SUBSTRATE	COND.	TEST LOCATION	XRF READING (mg/sq. cm)	CLASS
262	Header	Purple	Wood	Good	A-Side	-0.0	Neg.
263	Horiz. Trim	Purple	Wood	Good	Wall D	-0.2	Neg.
264	Vertical Trim	Purple	Wood	Fair	Wall D	-0.1	Neg.
265	Railing	Stained	Wood	Good	D-Side	-0.2	Neg.
266	Tread	Stained	Wood	Fair	5th From Bottom	-0.0	Neg.
267	Riser	Stained	Wood	Fair	2nd From Bottom	-0.2	Neg.
268	Newel Post	Stained	Wood	Fair	Mid-Stair	-0.2	Neg.
269	Baseboard	Purple	Wood	Fair	Wall C	-0.2	Neg.
270	Balluster	Stained	Wood	Fair	Wall D	-0.2	Neg.
271	Railing Cap	Stained	Wood	Fair	Wall D	-0.3	Neg.
272	Stringer	Purple	Wood	Fair	Wall B	-0.2	Neg.
273	Window Sill	Purple	Wood	Fair	Wall C, Window 1	-0.1	Neg.
274	Window Case	Purple	Wood	Fair	Wall C, Window 1	-0.1	Neg.
275	Window Jamb	Purple	Wood	Fair	Wall C, Window 1	0.1	Neg.
276	Window Sash	Purple	Wood	Fair	Wall C, Window 1	1.8	POS.
277	Wall	White	Comp Board	Fair	Wall B (upper)	-0.2	Neg.
278	Wall	White	Comp Board	Fair	Wall C (upper)	-0.5	Neg.
279	Wall	White	Comp Board	Fair	Wall D	-0.2	Neg.

 Inspector's Initials JR

CLAY POINT ASSOCIATES, INC.
(802) 879-2600 claypoint@verizon.net
P.O. Box 1254•Williston, VT•05495-1254

LEAD BASED PAINT TESTING DATA SHEET

ADDRESS: 15 Lower Newton Street, St. Albans, Vermont UNIT #: Bldg. #1 DATE: March 26, 2008

XRF SERIAL NO.: 2471 ROOM EQUIVALENT: 26 (cont.) INSPECTOR: Jack Rowbottom

READING	COMPONENT	COLOR	SUBSTRATE	COND.	TEST LOCATION	XRF READING (mg/sq. cm)	CLASS
280	Wall	White	Comp Board	Fair	Wall B (lower)	-0.5	Neg.
281	Wall	White	Comp Board	Fair	Wall C (lower)	-0.2	Neg.
282	Wall	White	Comp Board	Fair	Wall D (lower)	-0.2	Neg.
All remaining Window components are inaccessible – assume positive. POS.							

Inspector's Initials JR

CLAY POINT ASSOCIATES, INC.
(802) 879-2600 claypoint@verizon.net
P.O. Box 1254•Williston, VT•05495-1254

LEAD BASED PAINT TESTING DATA SHEET

ADDRESS: 15 Lower Newton Street, St. Albans, Vermont UNIT #: Bldg. #1 DATE: April 03, 2008

XRF SERIAL NO.: 2471 ROOM EQUIVALENT: 28 (Office) INSPECTOR: Jack Rowbottom

READING	COMPONENT	COLOR	SUBSTRATE	COND.	TEST LOCATION	XRF READING (mg/sq. cm)	CLASS
477	Ceiling	White	Ceiling Tile	Good		-0.4	Neg.
478	Crown Mldg.	White	Wood	Fair	Wall A	0.1	Neg.
479	Chair Rail	Purple	Wood	Fair	Wall B	-0.4	Neg.
480	Baseboard	Purple	Wood	Fair	Wall B	-0.1	Neg.
481	Door	Purple	Wood	Fair	Wall A, Door 1	-0.4	Neg.
482	Door Casing	Purple	Wood	Fair	Wall A, Door 1	-0.3	Neg.
483	Door Jamb	Purple	Wood	Fair	Wall A, Door 1	-0.2	Neg.
484	Window Sill	Purple	Wood	Fair	Wall C, Window 1	-0.4	Neg.
485	Window Case	Purple	Wood	Fair	Wall C, Window 1	-0.4	Neg.
486	Window Jamb	Purple	Wood	Fair	Wall C, Window 1	-0.1	Neg.
487	Window Sash	Purple	Wood	Fair	Wall C, Window 1	0.3	Neg.
488	Window Well	White	Metal	Poor	Wall C, Window 1	2.8	POS.
589	Window Stop/ Parting Bead	White	Wood	Poor	Wall C, Window 1	5.9	POS.
490	Pipe	White	Metal	Good	Ceiling	-0.1	Neg.
491	Shelf	White	Wood	Good	Wall B/C Corner	-0.1	Neg.
492	Shelf Support	White	Wood	Good	Wall B	-0.2	Neg.
493	Wall	Lt. Blue	Comp Board	Fair	Wall A	-0.1	Neg.

 Inspector's Initials JR

CLAY POINT ASSOCIATES, INC.
(802) 879-2600 claypoint@verizon.net
P.O. Box 1254•Williston, VT•05495-1254

LEAD BASED PAINT TESTING DATA SHEET

ADDRESS: 15 Lower Newton Street, St. Albans, Vermont UNIT #: Bldg. #1 DATE: April 03, 2008

XRF SERIAL NO.: 2471 ROOM EQUIVALENT: 28 (cont.) INSPECTOR: Jack Rowbottom

READING	COMPONENT	COLOR	SUBSTRATE	COND.	TEST LOCATION	XRF READING (mg/sq. cm)	CLASS
494	Wall	Lt. Blue	Comp Board	Fair	Wall B	-0.2	Neg.
495	Wall	Lt. Blue	Comp Board	Fair	Wall C	-0.3	Neg.
496	Wall	Lt. Blue	Comp Board	Fair	Wall D	-0.4	Neg.
Floor is carpet.							

Inspector's Initials JR

CLAY POINT ASSOCIATES, INC.
(802) 879-2600 claypoint@verizon.net
P.O. Box 1254•Williston, VT•05495-1254

LEAD BASED PAINT TESTING DATA SHEET

ADDRESS: 15 Lower Newton Street, St. Albans, Vermont UNIT #: Bldg. #1 DATE: April 03, 2008

XRF SERIAL NO.: 2471 ROOM EQUIVALENT: 29 (Office) INSPECTOR: Jack Rowbottom

READING	COMPONENT	COLOR	SUBSTRATE	COND.	TEST LOCATION	XRF READING (mg/sq. cm)	CLASS
446	Ceiling	White	Ceiling Tile	Fair		-0.3	Neg.
447	Crown Mldg.	White	Wood	Fair	Wall D	0.1	Neg.
448	Chair Rail	Purple	Wood	Fair	Wall A	-0.1	Neg.
449	Baseboard	Purple	Wood	Fair	Wall A	-0.4	Neg.
450	Door	Purple	Wood	Fair	Wall D, Door 1	-0.3	Neg.
451	Door Casing	Purple	Wood	Fair	Wall D, Door 1	-0.2	Neg.
452	Door Jamb	Purple	Wood	Fair	Wall D, Door 1	-0.3	Neg.
453	Door	Purple	Wood	Fair	Wall A, Door 1	-0.3	Neg.
454	Casing	Purple	Wood	Fair	Wall A Opening	-0.0	Neg.
455	Window Sill	Purple	Wood	Fair	Wall C, Window 2	-0.0	Neg.
456	Window Case	Purple	Wood	Fair	Wall C, Window 2	-0.2	Neg.
457	Window Jamb	Purple	Wood	Fair	Wall C, Window 2	-0.0	Neg.
458	Window Sash	Purple	Wood	Fair	Wall C, Window 2	3.8	POS.
459	Window Well	White	Metal	Fair	Wall C, Window 2	8.1	POS.
460	Window Stop/ Parting Bead	White	Wood	Poor	Wall C, Window 2	1.0	POS.
461	Window Sill	Purple	Wood	Fair	Wall B, Window 1	-0.2	Neg.
462	Window Case	Purple	Wood	Fair	Wall B, Window 1	-0.3	Neg.
463	Window Jamb	Purple	Wood	Fair	Wall B, Window 1	-0.5	Neg.

 Inspector's Initials JR

CLAY POINT ASSOCIATES, INC.
(802) 879-2600 claypoint@verizon.net
P.O. Box 1254•Williston, VT•05495-1254

LEAD BASED PAINT TESTING DATA SHEET

ADDRESS: 15 Lower Newton Street, St. Albans, Vermont UNIT #: Bldg. #1 DATE: April 03, 2008

XRF SERIAL NO.: 2471 ROOM EQUIVALENT: 29 (cont.) INSPECTOR: Jack Rowbottom

READING	COMPONENT	COLOR	SUBSTRATE	COND.	TEST LOCATION	XRF READING (mg/sq. cm)	CLASS
464	Window Sash	Purple	Wood	Fair	Wall B, Window 1	0.1	Neg.
465	Window Stop/ Parting Bead	White	Wood	Fair	Wall B, Window 1	1.9	POS.
466	Infill	White	Comp Board	Fair	Below Window B-1	-0.2	Neg.
467	Radiator	White	Metal	Fair	Wall B	0.1	Neg.
468	Pipe	White	Metal	Good	Ceiling	0.0	Neg.
469	Wall	Lt. Blue	Comp Board	Fair	Wall A (upper)	-0.0	Neg.
470	Wall	Lt. Blue	Comp Board	Fair	Wall B (upper)	-0.1	Neg.
471	Wall	Lt. Blue	Comp Board	Fair	Wall C (upper)	-0.0	Neg.
472	Wall	Lt. Blue	Comp Board	Fair	Wall D (upper)	0.0	Neg.
473	Wall	Purple	Comp Board	Fair	Wall A (lower)	0.2	Neg.
474	Wall	Purple	Comp Board	Fair	Wall B (lower)	-0.4	Neg.
475	Wall	Purple	Comp Board	Fair	Wall C (lower)	-0.0	Neg.
476	Wall	Purple	Comp Board	Fair	Wall D (lower)	0.0	Neg.

Floor is carpet.
Door Casings/Jambs of Door A-1 are the same as Door D-1.
Window C-1 is the same as Window C-2. POS.

 Inspector's Initials JR

CLAY POINT ASSOCIATES, INC.
(802) 879-2600 claypoint@verizon.net
P.O. Box 1254•Williston, VT•05495-1254

LEAD BASED PAINT TESTING DATA SHEET

ADDRESS: 15 Lower Newton Street, St. Albans, Vermont UNIT #: Bldg. #1 DATE: March 26, 2008

XRF SERIAL NO.: 2471 ROOM EQUIVALENT: 30 (Office) INSPECTOR: Jack Rowbottom

READING	COMPONENT	COLOR	SUBSTRATE	COND.	TEST LOCATION	XRF READING (mg/sq. cm)	CLASS
407	Ceiling	White	Ceiling Tile	Fair		0.1	Neg.
408	Crown Mldg	White	Wood	Good	Wall C	0.1	Neg.
409	Chair Rail	Purple	Wood	Good	Wall A	-0.2	Neg.
410	Baseboard	Purple	Wood	Fair	Wall A	0.0	Neg.
411	Door	Purple	Wood	Fair	Wall D, Door 1	-0.0	Neg.
412	Door Casing	Purple	Wood	Fair	Wall D, Door 1	-0.1	Neg.
413	Door Jamb	Purple	Wood	Fair	Wall D, Door 1	0.0	Neg.
414	Door	Purple	Wood	Fair	Wall C, Door 1	-0.2	Neg.
415	Casing	Purple	Wood	Fair	Wall C opening	-0.2	Neg.
416	Jamb	Purple	Wood	Fair	Wall C opening	-0.2	Neg.
417	Window Sill	Purple	Wood	Fair	Wall B, Window 1	-0.1	Neg.
418	Window Case	Purple	Wood	Good	Wall B, Window 1	0.0	Neg.
419	Window Jamb	Purple	Wood	Fair	Wall B, Window 1	-0.3	Neg.
420	Window Sash	Purple	Wood	Fair	Wall B, Window 1	1.0	POS.
421	Radiator	Purple	Metal	Fair	Wall B	0.0	Neg.
422	Casing	Purple	Wood	Good	Wall B, associated with Air Conditioner	-0.2	Neg.
423	Pipe	White	Metal	Good	Ceiling	0.2	Neg.
424	Window Sill	Purple	Wood	Fair	Wall A, Window 1	-0.1	Neg.

 Inspector's Initials JR

CLAY POINT ASSOCIATES, INC.
(802) 879-2600 claypoint@verizon.net
P.O. Box 1254•Williston, VT•05495-1254

LEAD BASED PAINT TESTING DATA SHEET

ADDRESS: 15 Lower Newton Street, St. Albans, Vermont UNIT #: Bldg. #1 DATE: March 26, 2008

XRF SERIAL NO.: 2471 ROOM EQUIVALENT: 30 (cont.) INSPECTOR: Jack Rowbottom

READING	COMPONENT	COLOR	SUBSTRATE	COND.	TEST LOCATION	XRF READING (mg/sq. cm)	CLASS
425	Window Case	Purple	Wood	Fair	Wall A, Window 1	-0.1	Neg.
426	Window Jamb	Purple	Wood	Good	Wall A, Window 1	-0.1	Neg.
427	Window Sash	Purple	Wood	Poor	Wall A, Window 1	2.0	POS.
428	Window Well	White	Metal	Good	Wall A, Window 1	2.6	POS.
429	Window Stop/ Parting Bead	White	Wood	Fair	Wall A, Window 1	1.0	POS.
430	Wall	Purple	Comp Board	Fair	Wall A	-0.3	Neg.
431	Wall	Purple	Comp Board	Fair	Wall B	-0.1	Neg.
432	Wall	Purple	Comp Board	Fair	Wall C	-0.0	Neg.
433	Wall	Purple	Comp Board	Fair	Wall D	-0.1	Neg.

Floor is carpet.
All Door Casings/ Jambs are the same.

Window A-2 is the same as Window A-1. POS.

Inspector's Initials JR

CLAY POINT ASSOCIATES, INC.
(802) 879-2600 claypoint@verizon.net
P.O. Box 1254•Williston, VT•05495-1254

LEAD BASED PAINT TESTING DATA SHEET

ADDRESS: 15 Lower Newton Street, St. Albans, Vermont UNIT #: Bldg. #1 DATE: March 26, 2008

XRF SERIAL NO.: 2471 ROOM EQUIVALENT: 31 (Bathroom Entry) INSPECTOR: Jack Rowbottom

READING	COMPONENT	COLOR	SUBSTRATE	COND.	TEST LOCATION	XRF READING (mg/sq. cm)	CLASS
387	Ceiling	White	Ceiling Tile	Good		-0.2	Neg.
388	Crown Mldg	White	Wood	Good	Wall A	-0.1	Neg.
389	Chair Rail	Purple	Wood	Good	Wall B	-0.2	Neg.
390	Baseboard	Purple	Wood	Fair	Wall B	0.0	Neg.
391	Door	Stained	Wood	Good	Wall C, Door 1	-0.5	Neg.
392	Door Casing	Purple	Wood	Fair	Wall C, Door 1	0.2	Neg.
393	Door Jamb	Purple	Wood	Fair	Wall C, Door 1	-0.2	Neg.
394	Window Sill	Purple	Wood	Poor	Wall A, Window 1	0.1	Neg.
395	Window Case	Purple	Wood	Good	Wall A, Window 1	0.1	Neg.
396	Window Jamb	Purple	Wood	Good	Wall A, Window 1	0.1	Neg.
397	Window Sash	Purple	Wood	Fair	Wall A, Window 1	2.3	POS.
398	Window Well	White	Metal	Poor	Wall A, Window 1	2.0	POS.
399	Window Stop/ Parting Bead	White	Wood	Fair	Wall A, Window 1	2.6	POS.
400	Shelf	Purple	Wood	Good	Wall B	-0.1	Neg.
401	Mirror Casing	Purple	Wood	Good	Wall B	-0.2	Neg.
402	Pipe	Metal	Metal	Good	Ceiling	-0.0	Neg.
403	Wall	Lt. Blue	Comp Board	Good	Wall A	0.0	Neg.
404	Wall	Lt. Blue	Comp Board	Good	Wall B	-0.3	Neg.

 Inspector's Initials JR

CLAY POINT ASSOCIATES, INC.
(802) 879-2600 claypoint@verizon.net
P.O. Box 1254•Williston, VT•05495-1254

LEAD BASED PAINT TESTING DATA SHEET

ADDRESS: 15 Lower Newton Street, St. Albans, Vermont UNIT #: Bldg. #1 DATE: March 26, 2008

XRF SERIAL NO.: 2471 ROOM EQUIVALENT: 31 (cont.) INSPECTOR: Jack Rowbottom

READING	COMPONENT	COLOR	SUBSTRATE	COND.	TEST LOCATION	XRF READING (mg/sq. cm)	CLASS
405	Wall	Lt. Blue	Comp Board	Good	Wall C	-0.5	Neg.
406	Wall	Lt. Blue	Comp Board	Good	Wall D	-0.2	Neg.

Floor is carpet.
All door components are the same.

 Inspector's Initials JR

CLAY POINT ASSOCIATES, INC.
(802) 879-2600 claypoint@verizon.net
P.O. Box 1254•Williston, VT•05495-1254

LEAD BASED PAINT TESTING DATA SHEET

ADDRESS: 15 Lower Newton Street, St. Albans, Vermont UNIT #: Bldg. #1 DATE: March 26, 2008

XRF SERIAL NO.: 2471 ROOM EQUIVALENT: 32 (Bathroom) INSPECTOR: Jack Rowbottom

READING	COMPONENT	COLOR	SUBSTRATE	COND.	TEST LOCATION	XRF READING (mg/sq. cm)	CLASS
368	Ceiling	White	Ceiling Tile	Good		-0.1	Neg.
369	Crown Mldg.	White	Wood	Good	Wall C	0.2	Neg.
370	Chair Rail	Purple	Wood	Fair	Wall C	0.1	Neg.
371	Baseboard	Purple	Wood	Fair	Wall D	-0.1	Neg.
372	Door	Stained	Wood	Good	Wall B, Door 1	-0.3	Neg.
373	Door Casing	Purple	Wood	Fair	Wall B, Door 1	-0.0	Neg.
374	Door Jamb	Purple	Wood	Fair	Wall B, Door 1	-0.0	Neg.
375	Window Sill	Purple	Wood	Fair	Wall A, Window 1	-0.3	Neg.
376	Window Case	Purple	Wood	Good	Wall A, Window 1	-0.2	Neg.
377	Window Jamb	Purple	Wood	Fair	Wall A, Window 1	0.0	Neg.
378	Window Sash	Purple	Wood	Fair	Wall A, Window 1	4.0	POS.
379	Window Well	White	Metal	Fair	Wall A, Window 1	5.3	POS.
380	Window Stop/ Parting Bead	White	Wood	Poor	Wall A, Window 1	5.3	POS.
381	Pipe	White	Metal	Good	Ceiling	-0.2	Neg.
382	Cabinet	Purple	Wood	Good	Wall D	-0.2	Neg.
383	Shelf	Purple	Wood	Good	Wall D	-0.2	Neg.
384	Vertical Trim	Purple	Wood	Good	Wall D	0.1	Neg.

 Inspector's Initials JR

CLAY POINT ASSOCIATES, INC.
(802) 879-2600 claypoint@verizon.net
P.O. Box 1254•Williston, VT•05495-1254

LEAD BASED PAINT TESTING DATA SHEET

ADDRESS: 15 Lower Newton Street, St. Albans, Vermont UNIT #: Bldg. #1 DATE: March 26, 2008

XRF SERIAL NO.: 2471 ROOM EQUIVALENT: 32 (cont.) INSPECTOR: Jack Rowbottom

READING	COMPONENT	COLOR	SUBSTRATE	COND.	TEST LOCATION	XRF READING (mg/sq. cm)	CLASS
385	Backer	Lt. Blue	Wood	Good	Wall D	-0.3	Neg.
386	Casing	White	Wood	Good	Ceiling	-0.1	Neg.
Floor is peel and stick tile.							

Inspector's Initials JR

CLAY POINT ASSOCIATES, INC.
(802) 879-2600 claypoint@verizon.net
P.O. Box 1254•Williston, VT•05495-1254

LEAD BASED PAINT TESTING DATA SHEET

ADDRESS: 15 Lower Newton Street, St. Albans, Vermont UNIT #: Bldg. #1 DATE: March 26, 2008

XRF SERIAL NO.: 2471 ROOM EQUIVALENT: 33 (Bathroom) INSPECTOR: Jack Rowbottom

READING	COMPONENT	COLOR	SUBSTRATE	COND.	TEST LOCATION	XRF READING (mg/sq. cm)	CLASS
346	Ceiling	White	Ceiling Tile	Good		-0.4	Neg.
347	Crown Mldg.	White	Wood	Good	Wall A	0.0	Neg.
348	Chair Rail	Purple	Wood	Good	Wall D	-0.3	Neg.
349	Baseboard	Purple	Wood	Good	Wall C	-0.2	Neg.
350	Door	Stained	Wood	Good	Wall C, Door 1	-0.1	Neg.
351	Door Casing	Purple	Wood	Good	Wall C, Door 1	0.1	Neg.
352	Door Jamb	Purple	Wood	Good	Wall C, Door 1	-0.1	Neg.
353	Window Sill	Purple	Wood	Fair	Wall A, Window 1	0.1	Neg.
354	Window Case	Purple	Wood	Fair	Wall A, Window 1	0.1	Neg.
355	Window Jamb	Purple	Wood	Fair	Wall A, Window 1	0.2	Neg.
356	Window Sash	Purple	Wood	Fair	Wall A, Window 1	0.2	Neg.
357	Window Well	White	Metal	Fair	Wall A, Window 1	5.0	POS.
358	Window Stop/ Parting Bead	White	Wood	Fair	Wall A, Window 1	3.3	POS.
359	Radiator	Purple	Metal	Fair	Wall A	0.6	Neg.
360	Vertical Trim	Purple	Wood	Good	Wall C	-0.2	Neg.
361	Backer	Lt. Blue	Wood	Good	Wall B	-0.5	Neg.
362	Cabinet	Purple	Wood	Good	Wall B	0.1	Neg.

 Inspector's Initials JR

CLAY POINT ASSOCIATES, INC.
(802) 879-2600 claypoint@verizon.net
P.O. Box 1254•Williston, VT•05495-1254

LEAD BASED PAINT TESTING DATA SHEET

ADDRESS: 15 Lower Newton Street, St. Albans, Vermont UNIT #: Bldg. #1 DATE: March 26, 2008

XRF SERIAL NO.: 2471 ROOM EQUIVALENT: 33 (cont.) INSPECTOR: Jack Rowbottom

READING	COMPONENT	COLOR	SUBSTRATE	COND.	TEST LOCATION	XRF READING (mg/sq. cm)	CLASS
363	Pipe	White	Metal	Good	Ceiling	-0.0	Neg.
364	Wall	Lt. Blue	Comp Board	Fair	Wall A	-0.0	Neg.
365	Wall	Lt. Blue	Comp Board	Fair	Wall B	-0.1	Neg.
366	Wall	Lt. Blue	Comp Board	Fair	Wall C	-0.2	Neg.
367	Wall	Lt. Blue	Comp Board	Fair	Wall D	0.1	Neg.
Floor is peel and stick tile.							

Inspector's Initials JR

CLAY POINT ASSOCIATES, INC.
(802) 879-2600 claypoint@verizon.net
P.O. Box 1254•Williston, VT•05495-1254

LEAD BASED PAINT TESTING DATA SHEET

ADDRESS: 15 Lower Newton Street, St. Albans, Vermont UNIT #: Bldg. #1 DATE: March 26, 2008

XRF SERIAL NO.: 2471 ROOM EQUIVALENT: 34 (Office) INSPECTOR: Jack Rowbottom

READING	COMPONENT	COLOR	SUBSTRATE	COND.	TEST LOCATION	XRF READING (mg/sq. cm)	CLASS
303	Ceiling	White	Ceiling Tile	Good		-0.1	Neg.
304	Crown Mldg.	White	Wood	Good	Wall C	0.0	Neg.
305	Baseboard	Tan	Wood	Fair	Wall B	-0.2	Neg.
306	Chair Rail	Tan	Wood	Good	Wall A	0.1	Neg.
307	Radiator	Cream	Metal	Good	Wall A	0.3	Neg.
308	Door	Tan	Wood	Good	Wall B, Door 1	0.0	Neg.
309	Door Casing	Tan	Wood	Fair	Wall B, Door1	-0.1	Neg.
310	Door Jamb	Purple	Wood	Fair	Wall B, Door 1	0.1	Neg.
311	Door	Purple	Wood	Fair	Wall C, Door 1	0.0	Neg.
312	Window Sill	Tan	Wood	Fair	Wall A, Window 1	0.1	Neg.
313	Window Case	Tan	Wood	Fair	Wall A, Window 1	-0.4	Neg.
314	Window Jamb	Tan	Wood	Fair	Wall A, Window 1	-0.2	Neg.
315	Window Sash	Tan	Wood	Fair	Wall A, Window 1	1.6	POS.
316	Window Well	White	Metal	Good	Wall A, Window 1	5.9	POS.
317	Window Stop/ Parting Bead	White	Wood	Poor	Wall A, Window 1	2.6	POS.
318	Casing	Tan	Wood	Good	Wall D, associated with Air Conditioner	-0.2	Neg.
319	Casing	White	Wood	Good	Wall C	-0.3	Neg.
320	Infill	White	Wood	Good	Wall C	-0.2	Neg.

Inspector's Initials JR

CLAY POINT ASSOCIATES, INC.
(802) 879-2600 claypoint@verizon.net
P.O. Box 1254•Williston, VT•05495-1254

LEAD BASED PAINT TESTING DATA SHEET

ADDRESS: 15 Lower Newton Street, St. Albans, Vermont UNIT #: Bldg. #1 DATE: March 26, 2008

XRF SERIAL NO.: 2471 ROOM EQUIVALENT: 34 (cont.) INSPECTOR: Jack Rowbottom

READING	COMPONENT	COLOR	SUBSTRATE	COND.	TEST LOCATION	XRF READING (mg/sq. cm)	CLASS
321	Pipe	White	Metal	Good	Ceiling	-0.0	Neg.
322	Wall	White	Comp Board	Poor	Wall A (upper)	-0.3	Neg.
333	Wall	White	Comp Board	Good	Wall B (upper)	-0.4	Neg.
334	Wall	White	Comp Board	Good	Wall C (upper)	0.4	Neg.
335	Wall	White	Comp Board	Good	Wall D (upper)	0.1	Neg.
336	Wall	Tan	Comp Board	Good	Wall A (lower)	-0.1	Neg.
337	Wall	Tan	Comp Board	Good	Wall B (lower)	-0.2	Neg.
338	Wall	Tan	Comp Board	Good	Wall C (lower)	0.7	Neg.
339	Wall	Tan	Comp Board	Good	Wall D (lower)	0.2	Neg.

Floor is carpet.
All Door Casings/Jambs are the same.
All Windows are the same. POS.

Inspector's Initials JR

CLAY POINT ASSOCIATES, INC.
(802) 879-2600 claypoint@verizon.net
P.O. Box 1254•Williston, VT•05495-1254

LEAD BASED PAINT TESTING DATA SHEET

ADDRESS: 15 Lower Newton Street, St. Albans, Vermont UNIT #: Bldg. #1 DATE: April 03, 2008

XRF SERIAL NO.: 2471 ROOM EQUIVALENT: 35/36 (Office Space) INSPECTOR: Jack Rowbottom

READING	COMPONENT	COLOR	SUBSTRATE	COND.	TEST LOCATION	XRF READING (mg/sq. cm)	CLASS
511	Ceiling	White	Ceiling Tile	Good		-0.5	Neg.
512	Crown Mldg	White	Wood	Fair	Wall A	-0.0	Neg.
513	Chair Rail	Purple	Wood	Good	Wall A	-0.1	Neg.
514	Baseboard	Purple	Wood	Fair	Wall A	0.0	Neg.
515	Baseboard	Black	Wood	Fair	Wall C of Divider Wall	-0.4	Neg.
516	Baseboard	Purple	Wood	Fair	Wall D of Divider Wall	-0.1	Neg.
517	Door	Purple	Wood	Fair	Wall A, Door 1	-0.3	Neg.
518	Door Casing	Purple	Wood	Fair	Wall A, Door 1	-0.1	Neg.
519	Door Jamb	Purple	Wood	Fair	Wall A, Door 1	0.0	Neg.
520	Door	Purple	Wood	Fair	Wall C, Door 1 (on divider wall)	0.1	Neg.
521	Door Casing	Stained	Wood	Fair	Wall C, Door 1	-0.0	Neg.
522	Door Jamb	Stained	Wood	Fair	Wall c, Door 1	0.1	Neg.
523	Window Sill	Purple	Wood	Fair	Wall C, Window 1	0.0	Neg.
524	Window Case	Purple	Wood	Fair	Wall C, Window 1	0.1	Neg.
525	Window Jamb	Purple	Wood	Fair	Wall C, Window 1	-0.0	Neg.
526	Window Sash	Purple	Wood	Fair	Wall C, Window 1	1.0	POS.
527	Window Stop/ Parting Bead	Pink	Wood	Fair	Wall C, Window 1	3.1	POS.
528	Window Well	Pink	Metal	Fair	Wall C, Window 1	9.7	POS.

Inspector's Initials JR

CLAY POINT ASSOCIATES, INC.
(802) 879-2600 claypoint@verizon.net
P.O. Box 1254•Williston, VT•05495-1254

LEAD BASED PAINT TESTING DATA SHEET

ADDRESS: 15 Lower Newton Street, St. Albans, Vermont UNIT #: Bldg. #1 DATE: April 03, 2008

XRF SERIAL NO.: 2471 ROOM EQUIVALENT: 35/36 (cont.) INSPECTOR: Jack Rowbottom

READING	COMPONENT	COLOR	SUBSTRATE	COND.	TEST LOCATION	XRF READING (mg/sq. cm)	CLASS
529	Radiator	Purple	Metal	Fair	Wall C	-0.0	Neg.
530	Radiator	Purple	Metal	Fair	Wall D	0.5	Neg.
531	Pipe	White	Metal	Good	Wall B	0.4	Neg.
532	Divider Sup	White	Wood	Good	Above Divider Wall	-0.2	Neg.
533	Support Base	White	Wood	Good	Above Divider Wall	-0.1	Neg.
534	Casing	Purple	Wood	Good	Wall C, Associated With Air Conditioner	-0.2	Neg.
535	Casing	Purple	Wood	Good	Wall A	-0.1	Neg.
536	Infill	Purple	Wood	Good	Wall A	-0.1	Neg.
537	Wall	Lt. Blue	Comp Board	Fair	Wall A	0.0	Neg.
538	Wall	Lt. Blue	Comp Board	Fair	Wall B (upper)	-0.0	Neg.
539	Wall	Lt. Blue	Comp Board	Fair	Wall C (upper)	-0.3	Neg.
540	Wall	Lt. Blue	Comp Board	Fair	Wall D	-0.4	Neg.
541	Wall	Purple	Comp Board	Fair	Wall B (lower)	-0.0	Neg.
542	Wall	Purple	Comp Board	Fair	Wall C (lower)	-0.0	Neg.

Floor is carpet.
Door Casings/Jambs for Doors B-1 and C-2 are the same as Door A-1.
All Window components are the same. POS.

Inspector's Initials JR

CLAY POINT ASSOCIATES, INC.
(802) 879-2600 claypoint@verizon.net
P.O. Box 1254•Williston, VT•05495-1254

LEAD BASED PAINT TESTING DATA SHEET

ADDRESS: 15 Lower Newton Street, St. Albans, Vermont UNIT #: Bldg. #1 DATE: April 03, 2008

XRF SERIAL NO.: 2471 ROOM EQUIVALENT: 37 (Office Area) INSPECTOR: Jack Rowbottom

READING	COMPONENT	COLOR	SUBSTRATE	COND.	TEST LOCATION	XRF READING (mg/sq. cm)	CLASS
566	Ceiling	White	Ceiling Tile	Good		-0.3	Neg.
567	Crown Mldg	White	Wood	Fair	Wall B	-0.1	Neg.
568	Chair Rail	Purple	Wood	Fair	Wall A	-0.0	Neg.
569	Baseboard	Purple	Wood	Fair	Wall B	-0.3	Neg.
570	Door	Purple	Wood	Fair	Wall C, Door 1	-0.3	Neg.
571	Door Casing	Purple	Wood	Fair	Wall C, Door 1	0.1	Neg.
572	Door Jamb	Purple	Wood	Fair	Wall C, Door 1	0.1	Neg.
573	Door	Purple	Wood	Fair	Wall B, Door 1	-0.2	Neg.
574	Door	Stained	Wood	Good	Wall D, Door 1	-0.3	Neg.
575	Door Jamb	Purple	Wood	Fair	Wall D, Door 1	-0.1	Neg.
576	Window Sill	Purple	Wood	Fair	Wall A, Window 2	-0.0	Neg.
577	Window Case	Purple	Wood	Fair	Wall A, Window 2	0.1	Neg.
578	Window Jamb	Purple	Wood	Fair	Wall A, Window 2	0.1	Neg.
579	Window Sash	Purple	Wood	Fair	Wall A, Window 2	1.7	POS.
580	Window Well	White	Metal	Fair	Wall A, Window 2	2.0	POS.
581	Window Stop/ Parting Bead	White	Wood	Fair	Wall A, Window 2	1.0	POS.
582	Window Sill	Purple	Wood	Fair	Wall A, Window 1	-0.1	Neg.

 Inspector's Initials JR

CLAY POINT ASSOCIATES, INC.
(802) 879-2600 claypoint@verizon.net
P.O. Box 1254•Williston, VT•05495-1254

LEAD BASED PAINT TESTING DATA SHEET

ADDRESS: 15 Lower Newton Street, St. Albans, Vermont UNIT #: Bldg. #1 DATE: April 03, 2008

XRF SERIAL NO.: 2471 ROOM EQUIVALENT: 37 (cont.) INSPECTOR: Jack Rowbottom

READING	COMPONENT	COLOR	SUBSTRATE	COND.	TEST LOCATION	XRF READING (mg/sq. cm)	CLASS
583	Window Case	Purple	Wood	Fair	Wall A, Window 1	-0.1	Neg.
584	Window Jamb	Purple	Wood	Fair	Wall A, Window 1	-0.1	Neg.
585	Window Sash	Purple	Wood	Fair	Wall A, Window 1	-0.1	Neg.
586	Pipe	White	Metal	Good	Ceiling	0.1	Neg.
587	Casing	Purple	Wood	Good	Wall C/B Corner	0.0	Neg.
588	Infill	Lt. Blue	Wood	Good	Wall C/B Corner	-0.3	Neg.
589	Infill	Lt. Blue	Wood	Good	Above Window A-1	-0.3	Neg.
590	Support	Lt. Blue	Wood	Good	Above Window A-1 (2" X 4")	-0.1	Neg.
591	Wall	Lt. Blue	Comp Board	Fair	Wall A (upper)	-0.3	Neg.
592	Wall	Lt. Blue	Comp Board	Fair	Wall B (upper)	-0.2	Neg.
593	Wall	Lt. Blue	Comp Board	Fair	Wall C (upper)	-0.2	Neg.
594	Wall	Lt. Blue	Comp Board	Fair	Wall D (upper)	-0.2	Neg.
595	Wall	Purple	Comp Board	Fair	Wall A (lower)	--0.3	Neg.
596	Wall	Purple	Comp Board	Fair	Wall B (lower)	-0.2	Neg.
597	Wall	Purple	Comp Board	Fair	Wall C (lower)	-0.2	Neg.
598	Wall	Purple	Comp Board	Fair	Wall D (lower)	0.1	Neg.

Floor is carpet.
Door Casings/Jambs for Door B-1 and Door Casing for Door D-1 are the same as Door C-1.

 Inspector's Initials JR

CLAY POINT ASSOCIATES, INC.
(802) 879-2600 claypoint@verizon.net
P.O. Box 1254•Williston, VT•05495-1254

LEAD BASED PAINT TESTING DATA SHEET

ADDRESS: 15 Lower Newton Street, St. Albans, Vermont UNIT #: Bldg. #1 DATE: April 03, 2008

XRF SERIAL NO.: 2471 ROOM EQUIVALENT: 38 (Office Area) INSPECTOR: Jack Rowbottom

READING	COMPONENT	COLOR	SUBSTRATE	COND.	TEST LOCATION	XRF READING (mg/sq. cm)	CLASS
622	Ceiling	White	Ceiling Tile	Fair		-0.1	Neg.
623	Crown Mldg.	White	Wood	Fair	Wall A	0.1	Neg.
624	Chair Rail	Lt. Blue	Wood	Fair	Wall A	0.1	Neg.
625	Baseboard	Purple	Wood	Fair	Wall A	-0.3	Neg.
626	Door	Purple	Wood	Fair	Wall A, Door 1	-0.3	Neg.
627	Door Casing	Purple	Wood	Fair	Wall A, Door 1	-0.0	Neg.
628	Door Jamb	Purple	Wood	Fair	Wall A, Door 1	-0.2	Neg.
629	Door	Purple	Wood	Fair	Wall B, Door 1	-0.3	Neg.
630	Window Sill	Purple	Wood	Fair	Wall D, Window 2	0.1	Neg.
631	Window Case	Purple	Wood	Fair	Wall D, Window 2	0.3	Neg.
632	Window Jamb	Purple	Wood	Fair	Wall D, Window 2	0.1	Neg.
633	Window Sash	Purple	Wood	Fair	Wall D, Window 2	0.4	Neg.
634	Window Well	White	Metal	Fair	Wall D, Window 2	1.8	POS.
635	Window Stop/ Parting Bead	White	Wood	Poor	Wall D, Window 2	2.7	POS.
636	Window Sill	Purple	Wood	Fair	Wall C, Window 4	-0.1	Neg.
637	Window Case	Purple	Wood	Fair	Wall C, Window 4	0.1	Neg.
638	Window Jamb	Purple	Wood	Fair	Wall C, Window 4	0.1	Neg.

Inspector's Initials JR

CLAY POINT ASSOCIATES, INC.
(802) 879-2600 claypoint@verizon.net
P.O. Box 1254•Williston, VT•05495-1254

LEAD BASED PAINT TESTING DATA SHEET

ADDRESS: 15 Lower Newton Street, St. Albans, Vermont UNIT #: Bldg. #1 DATE: April 03, 2008

XRF SERIAL NO.: 2471 ROOM EQUIVALENT: 38 (cont.) INSPECTOR: Jack Rowbottom

READING	COMPONENT	COLOR	SUBSTRATE	COND.	TEST LOCATION	XRF READING (mg/sq. cm)	CLASS
639	Window Sash	Purple	Wood	Fair	Wall C, Window 4	0.2	Neg.
640	Window Well	White	Wood	Poor	Wall C, Window 4	3.4	POS.
641	Window Stop/ Parting Bead	White	Wood	Poor	Wall C, Window 4	2.4	POS.
642	Window Sill	Purple	Wood	Good	Wall C, Window 1	0.1	Neg.
643	Window Case	Purple	Wood	Good	Wall C, Window 1	0.2	Neg.
644	Window Jamb	Purple	Wood	Good	Wall C, Window 1	0.1	Neg.
645	Window Well	White	Wood	Fair	Wall C, Window 1	0.1	Neg.
646	Window Stop	White	Wood	Fair	Wall C, Window 1	0.3	Neg.
647	Pipe	White	Metal	Good	Ceiling	0.5	Neg.
648	Pipe	Black	Metal	Good	Ceiling	0.7	Neg.
649	Window Well	Purple	Wood	Fair	Wall C, Window 2	0.2	Neg.
650	Window Stop/ Parting Bead	Purple	Wood	Fair	Wall C, Window 2	-0.1	Neg.
651	Window Sash	Purple	Wood	Fair	Wall C, Window 2	0.1	Neg.
652	Window Sash	White	Wood	Fair	Wall C, Window 1	0.0	Neg.
653	Window Sash	White	Wood	Poor	Wall C, Window 1 (outer sash)	-0.3	Neg.
654	Wall	Lt. Blue	Comp Board	Fair	Wall A	-0.3	Neg.
655	Wall	Lt. Blue	Comp Board	Fair	Wall B	-0.1	Neg.

 Inspector's Initials JR

CLAY POINT ASSOCIATES, INC.
(802) 879-2600 claypoint@verizon.net
P.O. Box 1254•Williston, VT•05495-1254

LEAD BASED PAINT TESTING DATA SHEET

ADDRESS: 15 Lower Newton Street, St. Albans, Vermont UNIT #: Bldg. #1 DATE: April 03, 2008

XRF SERIAL NO.: 2471 ROOM EQUIVALENT: 38 (cont.) INSPECTOR: Jack Rowbottom

READING	COMPONENT	COLOR	SUBSTRATE	COND.	TEST LOCATION	XRF READING (mg/sq. cm)	CLASS
656	Wall	Lt. Blue	Comp Board	Fair	Wall C	0.0	Neg.
657	Wall	Lt. Blue	Comp Board	Fair	Wall D	-0.1	Neg.

Floor is carpet.
Window C-2 is the same as Window C-1.

Window C-3 is the same as Window C-4. POS.
Window D-1 is the same as Window D-2. POS.

Inspector's Initials JR

CLAY POINT ASSOCIATES, INC.
(802) 879-2600 claypoint@verizon.net
P.O. Box 1254•Williston, VT•05495-1254

LEAD BASED PAINT TESTING DATA SHEET

ADDRESS: 15 Lower Newton Street, St. Albans, Vermont UNIT #: Bldg. #1 DATE: April 03, 2008

XRF SERIAL NO.: 2471 ROOM EQUIVALENT: 39 (Storage) INSPECTOR: Jack Rowbottom

READING	COMPONENT	COLOR	SUBSTRATE	COND.	TEST LOCATION	XRF READING (mg/sq. cm)	CLASS
497	Ceiling	White	Ceiling Tile	Good		-0.3	Neg.
498	Crown Mldg.	White	Wood	Good	Wall D	-0.4	Neg.
499	Chair Rail	White	Wood	Good	Wall D	0.1	Neg.
500	Baseboard	Black	Wood	Fair	Wall D	-0.2	Neg.
501	Trim	White	Wood	Fair	Wall D	-0.0	Neg.
502	Shelf	White	Wood	Fair	Wall B	-0.0	Neg.
503	Shelf Support	White	Wood	Fair	Wall B	-0.1	Neg.
504	Door	Cream	Wood	Fair	Wall A, Door 1	-0.3	Neg.
505	Door Casing	White	Wood	Fair	Wall A, Door 1	-0.2	Neg.
506	Door Jamb	White	Wood	Fair	Wall A, Door 1	-0.1	Neg.
507	Wall	White	Sheet Rock	Fair	Wall A	-0.2	Neg.
508	Wall	White	Comp Board	Fair	Wall B	-0.2	Neg.
509	Wall	White	Comp Board	Poor	Wall C	-0.0	Neg.
510	Wall	White	Comp Board	Fair	Wall D	-0.3	Neg.
Floor is unpainted.							

Inspector's Initials JR

CLAY POINT ASSOCIATES, INC.
(802) 879-2600 claypoint@verizon.net
P.O. Box 1254•Williston, VT•05495-1254

LEAD BASED PAINT TESTING DATA SHEET

ADDRESS: 15 Lower Newton Street, St. Albans, Vermont UNIT #: Bldg. #1 DATE: April 03, 2008

XRF SERIAL NO.: 2471 ROOM EQUIVALENT: 40 (Hallway) INSPECTOR: Jack Rowbottom

READING	COMPONENT	COLOR	SUBSTRATE	COND.	TEST LOCATION	XRF READING (mg/sq. cm)	CLASS
543	Ceiling	White	Ceiling Tile	Fair		-0.3	Neg.
544	Crown Mldg.	White	Wood	Fair	Wall B	0.1	Neg.
545	Chair Rail	Purple	Wood	Good	Wall A	0.1	Neg.
546	Baseboard	Purple	Wood	Fair	Wall A	-0.3	Neg.
547	Door	Purple	Wood	Fair	Wall D, Door 1	0.0	Neg.
548	Door Casing	Purple	Wood	Fair	Wall D, Door 1	-0.1	Neg.
549	Door Jamb	Purple	Wood	Fair	Wall D, Door 1	0.1	Neg.
550	Door	Purple	Wood	Fair	Wall D, Door 2	0.1	Neg.
551	Window Sill	Purple	Wood	Fair	Wall A, Window 1	-0.0	Neg.
552	Window Case	Purple	Wood	Good	Wall A, Window 1	-0.1	Neg.
553	Window Jamb	Purple	Wood	Fair	Wall A, Window 1	-0.2	Neg.
554	Window Sash	Purple	Wood	Fair	Wall A, Window 1	2.8	POS.
555	Window Well	White	Metal	Fair	Wall A, Window 1	-0.0	Neg.
556	Window Stop/ Parting Bead	White	Wood	Poor	Wall A, Window 1	2.9	POS.
557	Casing	Purple	Wood	Fair	B-Side Opening	0.1	Neg.
558	Jamb	Purple	Wood	Fair	B-Side Opening	-0.2	Neg.
559	Pipe	White	Metal	Fair	Wall A	0.3	Neg.

 Inspector's Initials JR

CLAY POINT ASSOCIATES, INC.
(802) 879-2600 claypoint@verizon.net
P.O. Box 1254•Williston, VT•05495-1254

LEAD BASED PAINT TESTING DATA SHEET

ADDRESS: 15 Lower Newton Street, St. Albans, Vermont UNIT #: Bldg. #1 DATE: April 03, 2008

XRF SERIAL NO.: 2471 ROOM EQUIVALENT: 40 (cont.) INSPECTOR: Jack Rowbottom

READING	COMPONENT	COLOR	SUBSTRATE	COND.	TEST LOCATION	XRF READING (mg/sq. cm)	CLASS
560	Casing	Purple	Wood	Good	Wall D	-0.1	Neg.
561	Infill	Purple	Wood	Good	Wall D	0.1	Neg.
562	Wall	Lt. Blue	Comp Board	Fair	Wall A	-0.1	Neg.
563	Wall	Lt. Blue	Comp Board	Fair	Wall B	-0.2	Neg.
564	Wall	Lt. Blue	Comp Board	Fair	Wall C	-0.0	Neg.
565	Wall	Lt. Blue	Comp Board	Fair	Wall D	-0.1	Neg.

Floor is carpet.
All Door Casings/Jambs are the same.

Inspector's Initials JR

CLAY POINT ASSOCIATES, INC.
(802) 879-2600 claypoint@verizon.net
P.O. Box 1254•Williston, VT•05495-1254

LEAD BASED PAINT TESTING DATA SHEET

ADDRESS: 15 Lower Newton Street, St. Albans, Vermont UNIT #: Bldg. #1 DATE: April 03, 2008

XRF SERIAL NO.: 2471 ROOM EQUIVALENT: 41 (Office Area) INSPECTOR: Jack Rowbottom

READING	COMPONENT	COLOR	SUBSTRATE	COND.	TEST LOCATION	XRF READING (mg/sq. cm)	CLASS
599	Ceiling	White	Ceiling Tile	Good		-0.1	Neg.
600	Crown Mldg.	White	Wood	Fair	Wall C	-0.0	Neg.
601	Chair Rail	Green	Wood	Good	Wall C	0.0	Neg.
602	Baseboard	Green	Wood	Fair	Wall C	-0.0	Neg.
603	Door	Stained	Wood	Fair	Wall B, Door 1	-0.4	Neg.
604	Door Casing	Green	Wood	Fair	Wall B, Door 1	-0.3	Neg.
605	Door Jamb	Stained	Wood	Fair	Wall B, Door 1	-0.4	Neg.
606	Window Sill	Green	Wood	Fair	Wall D, Window 2	-0.0	Neg.
607	Window Case	Green	Wood	Fair	Wall D, Window 2	-0.1	Neg.
608	Window Jamb	Green	Wood	Fair	Wall D, Window 2	0.1	Neg.
609	Window Sash	Green	Wood	Fair	Wall D, Window 2	2.3	POS.
610	Window Well	White	Metal	Fair	Wall D, Window 2	1.5	POS.
611	Window Stop/ Parting Bead	White	Wood	Fair	Wall D, Window 2	1.8	POS.
612	Pipe	Red	Metal	Good	Ceiling	0.0	Neg.
613	Trim	Green	Wood	Good	Wall C	0.7	Neg.
614	Wall	Lt. Green	Comp Board	Fair	Wall A (upper)	-0.1	Neg.
615	Wall	Lt. Green	Comp Board	Fair	Wall B (upper)	-0.4	Neg.

Inspector's Initials JR

CLAY POINT ASSOCIATES, INC.
(802) 879-2600 claypoint@verizon.net
P.O. Box 1254•Williston, VT•05495-1254

LEAD BASED PAINT TESTING DATA SHEET

ADDRESS: 15 Lower Newton Street, St. Albans, Vermont UNIT #: Bldg. #1 DATE: April 03, 2008

XRF SERIAL NO.: 2471 ROOM EQUIVALENT: 41 (cont.) INSPECTOR: Jack Rowbottom

READING	COMPONENT	COLOR	SUBSTRATE	COND.	TEST LOCATION	XRF READING (mg/sq. cm)	CLASS
616	Wall	Lt. Green	Sheet Rock	Fair	Wall C (upper)	-0.3	Neg.
617	Wall	Lt. Green	Sheet Rock	Fair	Wall D (upper)	-0.3	Neg.
618	Wall	Green	Comp Board	Fair	Wall A (lower)	0.2	Neg.
619	Wall	Green	Sheet Rock	Fair	Wall B (lower)	0.0	Neg.
620	Wall	Green	Sheet Rock	Fair	Wall C (lower)	-0.6	Neg.
621	Wall	Green	Sheet Rock	Fair	Wall D (lower)	-0.1	Neg.

Floor is carpet.

All Window components are the same. POS.

Inspector's Initials JR

CLAY POINT ASSOCIATES, INC.
(802) 879-2600 claypoint@verizon.net
P.O. Box 1254•Williston, VT•05495-1254

LEAD BASED PAINT TESTING DATA SHEET

ADDRESS: 15 Lower Newton Street, St. Albans, Vermont UNIT #: Bldg. #1 DATE: April 03, 2008

XRF SERIAL NO.: 2471 ROOM EQUIVALENT: 42 (Stairs Down) INSPECTOR: Jack Rowbottom

READING	COMPONENT	COLOR	SUBSTRATE	COND.	TEST LOCATION	XRF READING (mg/sq. cm)	CLASS
658	Chair Rail	Purple	Wood	Good	Wall C	0.1	Neg.
659	Railing	Stained	Wood	Fair	Wall D	-0.0	Neg.
660	Railing Cap	Stained	Wood	Fair	Wall D	-0.3	Neg.
661	Balluster	Stained	Wood	Fair	Wall D	-0.1	Neg.
662	Newel Post	Stained	Wood	Fair	Mid-Stair	-0.2	Neg.
663	Tread	Stained	Wood	Fair	5th From Bottom	-0.1	Neg.
664	Riser	Stained	Wood	Fair	7th From Bottom	-0.1	Neg.
665	Baseboard	Purple	Wood	Fair	Wall C	-0.4	Neg.
666	Stringer	Purple	Wood	Fair	Wall B	-0.3	Neg.
667	Vertical Trim	Purple	Wood	Fair	Wall B	0.1	Neg.
668	Door	Purple	Wood	Fair	Wall A, Door 1	-0.3	Neg.
669	Door Casing	Purple	Wood	Fair	Wall A, Door 1	-0.2	Neg.
670	Door Jamb	Purple	Wood	Fair	Wall A, Door 1	0.1	Neg.
671	Header	Purple	Wood	Fair	Wall A	0.1	Neg.
672	Window Sill	Purple	Wood	Fair	Wall C, Window 1	-0.0	Neg.
673	Window Case	Purple	Wood	Fair	Wall C, Window 1	-0.3	Neg.
674	Window Jamb	Purple	Wood	Fair	Wall C, Window 1	-0.1	Neg.
675	Window Sash	Purple	Wood	Fair	Wall C, Window 1	-0.2	Neg.

 Inspector's Initials JR

CLAY POINT ASSOCIATES, INC.
(802) 879-2600 claypoint@verizon.net
P.O. Box 1254•Williston, VT•05495-1254

LEAD BASED PAINT TESTING DATA SHEET

ADDRESS: 15 Lower Newton Street, St. Albans, Vermont UNIT #: Bldg. #1 DATE: April 03, 2008

XRF SERIAL NO.: 2471 ROOM EQUIVALENT: 42 (cont.) INSPECTOR: Jack Rowbottom

READING	COMPONENT	COLOR	SUBSTRATE	COND.	TEST LOCATION	XRF READING (mg/sq. cm)	CLASS
676	Window Sill	Purple	Wood	Fair	Wall B, Window 1 (base of Stairs)	-0.1	Neg.
677	Window Case	Purple	Wood	Fair	Wall B, Window 1	-0.2	Neg.
678	Window Jamb	Purple	Wood	Fair	Wall B, Window 1	-0.4	Neg.
679	Window Sash	Purple	Wood	Fair	Wall B, Window 1	1.5	POS.
680	Ceiling	White	Wood	Fair		-0.1	Neg.
681	Crown Mldg	White	Wood	Fair	Wall B	-0.3	Neg.
682	Ceiling Trim	White	Wood	Fair		-0.1	Neg.
683	Header Trim	Purple	Wood	Good	Wall A	0.0	Neg.
684	Wall	Lt. Blue	Comp Board	Fair	Wall A (upper)	-0.1	Neg.
685	Wall	Lt. Blue	Comp Board	Fair	Wall B (upper)	-0.2	Neg.
686	Wall	Lt. Blue	Comp Board	Fair	Wall C (upper)	-0.0	Neg.
687	Wall	Lt. Blue	Comp Board	Fair	Wall D (upper)	-0.2	Neg.
688	Wall	Lt. Blue	Sheet Rock	Good	Wall A (lower)	-0.5	Neg.
689	Wall	Lt. Blue	Sheet Rock	Good	Wall B (lower)	-0.1	Neg.
690	Wall	Lt. Blue	Sheet Rock	Good	Wall C (lower)	-0.4	Neg.
691	Wall	Lt. Blue	Sheet Rock	Good	Wall D (lower)	-0.3	Neg.
All remaining components from Window C-1 are inaccessible – assume positive. POS.							

Inspector's Initials JR

CLAY POINT ASSOCIATES, INC.
(802) 879-2600 claypoint@verizon.net
P.O. Box 1254•Williston, VT•05495-1254

LEAD BASED PAINT TESTING DATA SHEET

ADDRESS: 15 Lower Newton Street, St. Albans, Vermont UNIT #: Bldg. #1 DATE: April 03, 2008

XRF SERIAL NO.: 2471 ROOM EQUIVALENT: 44 (Entry/Hall) INSPECTOR: Jack Rowbottom

READING	COMPONENT	COLOR	SUBSTRATE	COND.	TEST LOCATION	XRF READING (mg/sq. cm)	CLASS
692	Ceiling	White	Ceiling Tile	Fair		-0.2	Neg.
693	Crown Mldg.	White	Wood	Fair	Wall B	-0.1	Neg.
694	Chair Rail	Purple	Wood	Fair	Wall D	-0.3	Neg.
695	Baseboard	Purple	Wood	Poor	Wall D	-0.0	Neg.
696	Door	Grey	Metal	Good	Wall B, Door 1	-0.3	Neg.
697	Door Casing	Grey	Metal	Poor	Wall B, Door 1	-0.2	Neg.
698	Door Jamb	Grey	Metal	Poor	Wall B, Door 1	0.1	Neg.
699	Door	Grey	Metal	Fair	Wall C, Door 1	-0.1	Neg.
700	Door	Grey	Metal	Fair	Wall D, Door 1	-0.1	Neg.
701	Door Casing	Black	Metal	Fair	Wall D, Door 1	-0.1	Neg.
702	Door Jamb	Black	Metal	Fair	Wall D, Door 1	-0.0	Neg.
703	Casing	Purple	Wood	Fair	Wall A, Door 1	-0.3	Neg.
704	Jamb	Purple	Wood	Fair	Wall A, Door 1	-0.1	Neg.
705	Sash	Purple	Wood	Good	Above A-1 Door	-0.3	Neg.
706	Wall	Lt. Blue	Comp Board	Fair	Wall A (upper)	-0.2	Neg.
707	Wall	Lt. Blue	Comp Board	Fair	Wall B (upper)	-0.3	Neg.
708	Wall	Lt. Blue	Comp Board	Fair	Wall C (upper)	-0.0	Neg.
709	Wall	Lt. Blue	Comp Board	Fair	Wall D (upper)	-0.1	Neg.

Inspector's Initials JR

CLAY POINT ASSOCIATES, INC.
(802) 879-2600 claypoint@verizon.net
P.O. Box 1254•Williston, VT•05495-1254

LEAD BASED PAINT TESTING DATA SHEET

ADDRESS: 15 Lower Newton Street, St. Albans, Vermont UNIT #: Bldg. #1 DATE: April 03, 2008

XRF SERIAL NO.: 2471 ROOM EQUIVALENT: 44 (cont.) INSPECTOR: Jack Rowbottom

READING	COMPONENT	COLOR	SUBSTRATE	COND.	TEST LOCATION	XRF READING (mg/sq. cm)	CLASS
710	Wall	Lt. Blue	Comp Board	Fair	Wall A (lower)	-0.3	Neg.
711	Wall	Lt. Blue	Comp Board	Fair	Wall B (lower)	-0.3	Neg.
712	Wall	Lt. Blue	Comp Board	Fair	Wall C (lower)	0.1	Neg.
713	Wall	Lt. Blue	Comp Board	Fair	Wall D (lower)	-0.4	Neg.

Floor is vinyl tile.
Door Casings/Jambs for Door C-1 are the same as Door B-1.

Inspector's Initials JR

CLAY POINT ASSOCIATES, INC.
(802) 879-2600 claypoint@verizon.net
P.O. Box 1254•Williston, VT•05495-1254

LEAD BASED PAINT TESTING DATA SHEET

ADDRESS: 15 Lower Newton Street, St. Albans, Vermont UNIT #: Bldg. #1 DATE: April 03, 2008

XRF SERIAL NO.: 2471 ROOM EQUIVALENT: 45 (Cafeteria) INSPECTOR: Jack Rowbottom

READING	COMPONENT	COLOR	SUBSTRATE	COND.	TEST LOCATION	XRF READING (mg/sq. cm)	CLASS
714	Ceiling	White	Sheet Rock	Good		-0.2	Neg.
715	Crown Mldg.	White	Wood	Good	Center	-0.1	Neg.
716	Ceiling Beam	White	Wood	Good	Center	-0.2	Neg.
717	Baseboard	Black	Wood	Fair	Wall A	-0.4	Neg.
718	Door	Stained	Wood	Good	Wall D, Door 1	-0.3	Neg.
719	Door Casing	White	Wood	Fair	Wall D, Door 1	-0.0	Neg.
720	Door Jamb	White	Wood	Fair	Wall D, Door 1	0.2	Neg.
721	Door Casing	Black	Wood	Fair	Wall D, Door 2	-0.1	Neg.
722	Door Jamb	Black	Wood	Fair	Wall D, Door 2	-0.0	Neg.
723	Door	Black	Wood	Fair	Wall C, Door 1	-0.3	Neg.
724	Door	Red	Wood	Fair	Wall C, Door 1	-0.1	Neg.
725	Window Sill	Red	Wood	Fair	Wall A, Window 2	0.0	Neg.
726	Window Case	Red	Wood	Fair	Wall A, Window 2	-0.0	Neg.
727	Window Jamb	Red	Wood	Good	Wall A, Window 2	-0.1	Neg.
728	Soffit	Red	Sheet Rock	Good	B-Side	-0.4	Neg.
729	Support	Black	Wood	Good	B-Side	0.0	Neg.
730	Door Casing	Black	Wood	Good	Wall D, Door 1 Assembly	-0.0	Neg.
731	Radiator Cov.	Red	Metal	Good	Wall A	-0.0	Neg.

 Inspector's Initials JR

CLAY POINT ASSOCIATES, INC.
(802) 879-2600 claypoint@verizon.net
P.O. Box 1254•Williston, VT•05495-1254

LEAD BASED PAINT TESTING DATA SHEET

ADDRESS: 15 Lower Newton Street, St. Albans, Vermont UNIT #: Bldg. #1 DATE: April 03, 2008

XRF SERIAL NO.: 2471 ROOM EQUIVALENT: 45 (cont.) INSPECTOR: Jack Rowbottom

READING	COMPONENT	COLOR	SUBSTRATE	COND.	TEST LOCATION	XRF READING (mg/sq. cm)	CLASS
732	Pipe	White	Metal	Good	Wall A	0.0	Neg.
733	Wall	White	Sheet Rock	Good	Wall A	0.1	Neg.
734	Wall	White	Sheet Rock	Good	Wall B	-0.2	Neg.
735	Wall	White	Sheet Rock	Good	Wall C	0.1	Neg.
736	Wall	White	Sheet Rock	Good	Wall D	-0.3	Neg.

Floor is vinyl tile.
Door Casings/Jambs for Doors B-1 and C-1 are the same as Door D-2.
Windows A-1, A-3 and A-4 are the same as Window A-2.
All remaining window components are vinyl.

Inspector's Initials JR

CLAY POINT ASSOCIATES, INC.
(802) 879-2600 claypoint@verizon.net
P.O. Box 1254•Williston, VT•05495-1254

LEAD BASED PAINT TESTING DATA SHEET

ADDRESS: 15 Lower Newton Street, St. Albans, Vermont UNIT #: Bldg. #1 DATE: April 03, 2008

XRF SERIAL NO.: 2471 ROOM EQUIVALENT: 46 (Smoking Room) INSPECTOR: Jack Rowbottom

READING	COMPONENT	COLOR	SUBSTRATE	COND.	TEST LOCATION	XRF READING (mg/sq. cm)	CLASS
749	Ceiling	White	Sheet Rock	Good		-0.3	Neg.
750	Pipe	White	Metal	Fair	Ceiling	-0.0	Neg.
751	Baseboard	Black	Wood	Fair	Wall B	0.1	Neg.
752	Door Casing	Black	Wood	Fair	Wall C, Door 1	0.0	Neg.
753	Door Jamb	White	Wood	Fair	Wall C, Door 1	-0.1	Neg.
754	Door	Stained	Wood	Good	Wall B, Door 1	-0.4	Neg.
755	Door Casing	White	Metal	Fair	Wall B, Door 1	-0.0	Neg.
756	Door Jamb	White	Metal	Fair	Wall B, Door 1	0.0	Neg.
757	Window Sill	Red	Wood	Good	Wall D, Window 2	-0.0	Neg.
758	Window Case	Red	Wood	Good	Wall D, Window 2	-0.0	Neg.
759	Window Jamb	Red	Wood	Good	Wall D, Window 2	-0.2	Neg.
760	Casing	Black	Wood	Fair	Door B-1 Assembly	0.0	Neg.
761	Jamb	Black	Wood	Fair	Door B-1 Assembly	0.0	Neg.
762	Door Jamb	Black	Wood	Fair	Wall C, Door 1	-0.1	Neg.
763	Infill	White	Wood	Good	Above Door C-1	0.1	Neg.
764	Wall	White	Sheet Rock	Good	Wall A	-0.0	Neg.
765	Wall	White	Sheet Rock	Good	Wall B	-0.0	Neg.
766	Wall	White	Sheet Rock	Good	Wall C	-0.0	Neg.

 Inspector's Initials JR

CLAY POINT ASSOCIATES, INC.
(802) 879-2600 claypoint@verizon.net
P.O. Box 1254•Williston, VT•05495-1254

LEAD BASED PAINT TESTING DATA SHEET

ADDRESS: 15 Lower Newton Street, St. Albans, Vermont UNIT #: Bldg. #1 DATE: April 03, 2008

XRF SERIAL NO.: 2471 ROOM EQUIVALENT: 46 (cont.) INSPECTOR: Jack Rowbottom

READING	COMPONENT	COLOR	SUBSTRATE	COND.	TEST LOCATION	XRF READING (mg/sq. cm)	CLASS
767	Wall	White	Sheet Rock	Good	Wall D	0.1	Neg.

Floor is vinyl tile.
All Windows are the same.

Inspector's Initials JR

CLAY POINT ASSOCIATES, INC.
(802) 879-2600 claypoint@verizon.net
P.O. Box 1254•Williston, VT•05495-1254

LEAD BASED PAINT TESTING DATA SHEET

ADDRESS: 15 Lower Newton Street, St. Albans, Vermont UNIT #: Bldg. #1 DATE: April 03, 2008

XRF SERIAL NO.: 2471 ROOM EQUIVALENT: 47 (Storage) INSPECTOR: Jack Rowbottom

READING	COMPONENT	COLOR	SUBSTRATE	COND.	TEST LOCATION	XRF READING (mg/sq. cm)	CLASS
737	Ceiling	White	Sheet Rock	Good		-0.1	Neg.
738	Pipe	White	Metal	Good	Ceiling	0.1	Neg.
739	Baseboard	Black	Wood	Fair	Wall B	-0.1	Neg.
740	Door Casing	Black	Wood	Fair	Wall B, Door 1	-0.2	Neg.
741	Door Jamb	Black	Wood	Fair	Wall B, Door 1	-0.1	Neg.
742	Window Sill	Red	Wood	Good	Wall A, Window 1	-0.2	Neg.
743	Window Case	Red	Wood	Good	Wall A, Window 1	-0.3	Neg.
744	Window Jamb	Red	Wood	Good	Wall A, Window 1	-0.2	Neg.
745	Wall	White	Sheet Rock	Good	Wall A	-0.1	Neg.
746	Wall	White	Sheet Rock	Good	Wall B	0.1	Neg.
747	Wall	White	Sheet Rock	Good	Wall C	0.1	Neg.
748	Wall	White	Sheet Rock	Good	Wall D	-0.1	Neg.

Floor is vinyl tile.
All Windows are the same.
All remaining window components are vinyl.

Inspector's Initials JR

CLAY POINT ASSOCIATES, INC.
(802) 879-2600 claypoint@verizon.net
P.O. Box 1254•Williston, VT•05495-1254

LEAD BASED PAINT TESTING DATA SHEET

ADDRESS: 15 Lower Newton Street, St. Albans, Vermont UNIT #: Bldg. #1 DATE: April 03, 2008

XRF SERIAL NO.: 2471 ROOM EQUIVALENT: 48 (Electrical Room) INSPECTOR: Jack Rowbottom

READING	COMPONENT	COLOR	SUBSTRATE	COND.	TEST LOCATION	XRF READING (mg/sq. cm)	CLASS
792	Ceiling	White	Wood	Good		0.0	Neg.
793	Ceiling Sup	White	Wood	Good	Ceiling	-0.2	Neg.
794	Floor	Grey	Concrete	Fair		0.1	Neg.
795	Tread	Grey	Wood	Fair	C-Side	-0.4	Neg.
796	Door Casing	White	Wood	Good	Wall D, Door 1	-0.1	Neg.
797	Door Jamb	White	Wood	Fair	Wall D, Door 1	-0.0	Neg.
798	Pipe	Gold	Metal	Fair	On Ceiling of Closet	-0.0	Neg.
799	Trim	Stained	Stained	Good	Wall B	-0.1	Neg.
800	Ceiling	White	Comp Board	Fair	Of Closet	-0.1	Neg.
801	Riser	Grey	Comp Board	Fair	C-Side (2" X 4")	-0.1	Neg.
802	Wall	White	Comp Board	Fair	Wall A of Closet	-0.0	Neg.
803	Wall	White	Comp Board	Fair	Wall B of Closet	-0.1	Neg.
804	Wall	White	Comp Board	Fair	Wall C of Closet	-0.2	Neg.
805	Wall	White	Comp Board	Fair	Wall D of Closet	-0.1	Neg.
806	Wall	White	Comp Board	Fair	Wall A	-0.0	Neg.
807	Wall	White	Wood	Fair	Wall B	1.5	POS.
808	Wall	White	Comp Board	Fair	Wall C	-0.3	Neg.
809	Wall	White	Comp Board	Fair	Wall D	-0.4	Neg.

Inspector's Initials JR

CLAY POINT ASSOCIATES, INC.
(802) 879-2600 claypoint@verizon.net
P.O. Box 1254•Williston, VT•05495-1254

LEAD BASED PAINT TESTING DATA SHEET

ADDRESS: 15 Lower Newton Street, St. Albans, Vermont UNIT #: Bldg. #1 DATE: April 03, 2008

XRF SERIAL NO.: 2471 ROOM EQUIVALENT: 49 (Parts Room) INSPECTOR: Jack Rowbottom

READING	COMPONENT	COLOR	SUBSTRATE	COND.	TEST LOCATION	XRF READING (mg/sq. cm)	CLASS
914	Floor	Grey	Concrete	Poor		0.1	Neg.
915	Door Casing	Cream	Wood	Fair	Wall A, Door 1	-0.1	Neg.
916	Door Casing	Green	Wood	Fair	Wall A, Door 1	1.0	POS.
917	Door Jamb	Cream	Wood	Fair	Wall A, Door 1	0.0	Neg.
918	Door	Cream	Wood	Fair	Wall B, Door 1	-0.0	Neg.
919	Door Casing	Cream	Wood	Fair	Wall B, Door 1	-0.1	Neg.
920	Door Jamb	Cream	Wood	Fair	Wall B, Door 1	-0.2	Neg.
921	Door	Cream	Wood	Fair	Wall C, Door 1	-0.1	Neg.
922	Door Casing	Cream	Wood	Fair	Wall C, Door 1	0.1	Neg.
923	Door Jamb	Cream	Wood	Fair	Wall C, Door 1	-0.1	Neg.
924	Window Sill	Cream	Wood	Fair	Wall D, Window 1	0.0	Neg.
925	Window Apron	Cream	Wood	Fair	Wall D, Window 1	-0.0	Neg.
926	Shelf	Lt. Blue	Wood	Fair	Lt. Blue	-0.6	Neg.
927	Shelf Trim	Lt. Blue	Wood	Fair	Wall A, D-side (#F-37) (Horizontal Trim)	1.0	POS.
928	Shelf Trim	Lt. Blue	Wood	Fair	Wall A, D-Side (Vertical Trim)	-0.1	Neg.
929	Wall Support	Cream	Wood	Fair	Wall A (2" X 4")	-0.2	Neg.
930	Pipe	Cream	Metal	Fair	Wall A	-0.0	Neg.
931	Shelf Trim	Blue	Wood	Fair	Wall A, D-Side of Door A-1	0.1	Neg.

Inspector's Initials JR

CLAY POINT ASSOCIATES, INC.
(802) 879-2600 claypoint@verizon.net
P.O. Box 1254•Williston, VT•05495-1254

LEAD BASED PAINT TESTING DATA SHEET

ADDRESS: 15 Lower Newton Street, St. Albans, Vermont UNIT #: Bldg. #1 DATE: April 03, 2008

XRF SERIAL NO.: 2471 ROOM EQUIVALENT: 49 (cont.) INSPECTOR: Jack Rowbottom

READING	COMPONENT	COLOR	SUBSTRATE	COND.	TEST LOCATION	XRF READING (mg/sq. cm)	CLASS
932	Shelf Wall	Blue	Wood	Fair	Wall A, D-Side of Door	-0.3	Neg.
933	Cabinet Wall	Grey	Wood	Fair	Wall B	-0.2	Neg.
934	Cabinet	Blue	Wood	Fair	Wall B	-0.2	Neg.
935	Shelf	Blue	Wood	Fair	Wall B	-0.0	Neg.
936	Shelf Wall	Blue	Wood	Fair	Wall B, A-Side of Door B-1	-0.3	Neg.
937	I-Beam	Tan	Metal	Fair	Wall B (Vertical I-Beam)	6.8	POS.
938	Shelf	Lt. Blue	Wood	Fair	Wall B, Assoc. With Desk	-0.1	Neg.
939	Shelf Wall	Lt. Blue	Wood	Fair	Wall B, Assoc. With Desk	0.0	Neg.
940	Shelf	Tan	Wood	Fair	Wall C, Assoc. With Desk	-0.1	Neg.
941	Shelf	Tan	Wood	Fair	Wall C	-0.0	Neg.
942	Shelf Support	Tan	Wood	Fair	Wall C	-0.2	Neg.
943	Shelf Support	Cream	Wood	Fair	Wall C (2" X 6")	-0.3	Neg.
944	Shelf (D-90)	Blue	Wood	Fair	Center of Room	-0.4	Neg.
945	Shelf Support	Blue	Wood	Fair	Center of Room (2"X10")	-04	Neg.
946	Cabinet	Grey	Wood	Fair	C-Side of Center Shelves	-0.3	Neg.
947	Cabinet Wall	White	Wood	Fair	C-Side of Center Shelves	-0.1	Neg.
948	Cabinet	Grey	Wood	Fair	B-Side of Center Shelves	0.1	Neg.
949	Shelf	Cream	Wood	Fair	C-Side Center Shelves	0.3	Neg.

 Inspector's Initials JR

CLAY POINT ASSOCIATES, INC.
(802) 879-2600 claypoint@verizon.net
P.O. Box 1254•Williston, VT•05495-1254

LEAD BASED PAINT TESTING DATA SHEET

ADDRESS: 15 Lower Newton Street, St. Albans, Vermont UNIT #: Bldg. #1 DATE: April 03, 2008

XRF SERIAL NO.: 2471 ROOM EQUIVALENT: 49 (cont.) INSPECTOR: Jack Rowbottom

READING	COMPONENT	COLOR	SUBSTRATE	COND.	TEST LOCATION	XRF READING (mg/sq. cm)	CLASS
950	Shelf Wall	Cream	Wood	Fair	C-Side Center Shelves	-0.2	Neg.
951	Shelf Support	Cream	Wood	Fair	C-Side Center Shelves	-0.1	Neg.
952	Hatch	Cream	Wood	Fair	Wall C, B-Side, Above Counter	-0.5	Neg.
953	Hatch Casing	Cream	Wood	Fair	Wall C, B-Side, Above Counter	-0.1	Neg.
954	Trim	Cream	Wood	Fair	Wall C, B-Side, Below Hatch	-0.1	Neg.
955	Wall	Lt. Blue	Comp Board	Fair	Wall A (upper)	-0.0	Neg.
956	Wall	Cream	Comp Board	Fair	Wall A (lower)	-0.3	Neg.
957	Wall	White	Comp Board	Fair	Wall A (lower)	-0.5	Neg.
958	Wall	Cream	Comp Board	Fair	Wall A (lower)	-0.3	Neg.
959	Wall	Cream	Wood	Fair	Wall B	-0.2	Neg.
960	Wall	Cream	Hardboard	Fair	Wall B	-0.2	Neg.
961	Wall	Cream	Wood	Fair	Wall C	0.0	Neg.
962	Wall	Cream	Wood	Fair	Wall D	0.2	Neg.
					All remaining D-1 Window components are inaccessible – assume positive.		POS.
					Ceiling too high to test – assume positive.		POS.

Inspector's Initials JR

CLAY POINT ASSOCIATES, INC.
(802) 879-2600 claypoint@verizon.net
P.O. Box 1254•Williston, VT•05495-1254

LEAD BASED PAINT TESTING DATA SHEET

ADDRESS: 15 Lower Newton Street, St. Albans, Vermont UNIT #: Bldg. #1 DATE: April 03, 2008

XRF SERIAL NO.: 2471 ROOM EQUIVALENT: 50 (Hall/Entry) INSPECTOR: Jack Rowbottom

READING	COMPONENT	COLOR	SUBSTRATE	COND.	TEST LOCATION	XRF READING (mg/sq. cm)	CLASS
768	Door	Green	Wood	Fair	Wall C, Door 1	0.6	Neg.
769	Door	Stained	Wood	Fair	Wall A, Door 2	-0.3	Neg.
770	Door Casing	Green	Wood	Fair	Wall A, Door 2	-0.1	Neg.
771	Door Jamb	Tan	Wood	Fair	Wall A, Door 2	-0.2	Neg.
772	Door Casing	Green	Wood	Fair	Wall B, Door 1	-0.1	Neg.
773	Door Jamb	Green	Wood	Fair	Wall B, Door 1	-0.4	Neg.
774	Door Jamb	White	Wood	Fair	Wall D, Door 1	-0.2	Neg.
775	Door Casing	White	Wood	Fair	Wall A, Door 1	-0.1	Neg.
776	Door Jamb	White	Wood	Fair	Wall A, Door 1	-0.1	Neg.
777	Window Sash	Black	Wood	Fair	Above Door D-1	1.0	POS.
778	Window Case	Black	Wood	Fair	Above Door D-1	0.3	Neg.
779	Baseboard	Green	Wood	Fair	Wall A	0.1	Neg.
780	Door Casing	Stained	Wood	Fair	Wall C, Door 1	-0.0	Neg.
781	Door Jamb	Stained	Wood	Fair	Wall C, Door 1	-0.2	Neg.
782	Header	Tan	Wood	Fair	On Ceiling, Center of Room	1.0	POS.
783	Ceiling	Tan	Wood	Fair	B-Side	0.1	Neg.
784	Support	Tan	Wood	Fair	B-Side Ceiling (2" X 6")	-0.3	Neg.
785	Trim	Stained	Wood	Good	Wall C	-0.1	Neg.

 Inspector's Initials JR

CLAY POINT ASSOCIATES, INC.
(802) 879-2600 claypoint@verizon.net
P.O. Box 1254•Williston, VT•05495-1254

LEAD BASED PAINT TESTING DATA SHEET

ADDRESS: 15 Lower Newton Street, St. Albans, Vermont UNIT #: Bldg. #1 DATE: April 03, 2008

XRF SERIAL NO.: 2471 ROOM EQUIVALENT: 50 (cont.) INSPECTOR: Jack Rowbottom

READING	COMPONENT	COLOR	SUBSTRATE	COND.	TEST LOCATION	XRF READING (mg/sq. cm)	CLASS
786	Wall	White	Comp Board	Fair	Wall A	-0.3	Neg.
787	Wall	Tan	Comp Board	Fair	Wall A	-0.3	Neg.
788	Wall	Tan	Comp Board	Fair	Wall B	-0.2	Neg.
789	Wall	Tan	Comp Board	Fair	Wall C (upper)	-0.1	Neg.
790	Wall	Green	Comp Board	Fair	Wall C (lower)	0.2	Neg.
791	Wall	White	Comp Board	Fair	Wall D	-0.3	Neg.

Inspector's Initials JR

CLAY POINT ASSOCIATES, INC.
(802) 879-2600 claypoint@verizon.net
P.O. Box 1254•Williston, VT•05495-1254

LEAD BASED PAINT TESTING DATA SHEET

ADDRESS: 15 Lower Newton Street, St. Albans, Vermont UNIT #: Bldg. #1 DATE: April 03, 2008

XRF SERIAL NO.: 2471 ROOM EQUIVALENT: 51 (Office) INSPECTOR: Jack Rowbottom

READING	COMPONENT	COLOR	SUBSTRATE	COND.	TEST LOCATION	XRF READING (mg/sq. cm)	CLASS
963	Ceiling	White	Wood	Good		-0.3	Neg.
964	Baseboard	Stained	Wood	Good	Wall D	-0.1	Neg.
965	Crown Mldg	White	Wood	Fair	Wall D	0.1	Neg.
966	Floor	Grey	Concrete	Fair		0.1	Neg.
967	Door	Lt. Blue	Wood	Fair	Wall B, Door 1	-0.0	Neg.
968	Door Casing	Lt. Blue	Wood	Fair	Wall B, Door 1	-0.0	Neg.
969	Door Jamb	Lt. Blue	Wood	Fair	Wall B, Door 1	-0.1	Neg.
970	Door	Lt. Blue	Wood	Fair	Wall D, Door 1	-0.1	Neg.
971	Window Sill	Lt. Blue	Wood	Fair	Wall D, Window 2	-0.1	Neg.
972	Window Case	Lt. Blue	Wood	Fair	Wall D, Window 2	-0.1	Neg.
973	Window Jamb	Lt. Blue	Wood	Fair	Wall D, Window 2	2.5	POS.
974	Window Sash	Lt. Blue	Wood	Fair	Wall D, Window 2	-0.2	Neg.
975	Pipe	White	Metal	Fair	On Ceiling	0.1	Neg.
976	Shelf	White	Wood	Fair	Wall A/B Corner	-0.1	Neg.
977	Pipe	Grey	Metal	Fair	Wall C	0.1	Neg.
978	Tackboard	Lt. Blue	Wood	Fair	Wall B	-0.0	Neg.
979	Wall	Lt. Blue	Hardboard	Fair	Wall A (upper)	-0.3	Neg.
980	Wall	Lt. Blue	Hardboard	Fair	Wall B (upper)	-0.2	Neg.

 Inspector's Initials JR

CLAY POINT ASSOCIATES, INC.
(802) 879-2600 claypoint@verizon.net
P.O. Box 1254•Williston, VT•05495-1254

LEAD BASED PAINT TESTING DATA SHEET

ADDRESS: 15 Lower Newton Street, St. Albans, Vermont UNIT #: Bldg. #1 DATE: April 03, 2008

XRF SERIAL NO.: 2471 ROOM EQUIVALENT: 51 (cont.) INSPECTOR: Jack Rowbottom

READING	COMPONENT	COLOR	SUBSTRATE	COND.	TEST LOCATION	XRF READING (mg/sq. cm)	CLASS
981	Wall	Lt. Blue	Hardboard	Fair	Wall C (upper)	-0.1	Neg.
982	Wall	Lt. Blue	Hardboard	Fair	Wall D (upper)	-0.5	Neg.
983	Wall	Purple	Paneling	Fair	Wall A (lower)	-0.3	Neg.
984	Wall	Purple	Paneling	Fair	Wall B (lower)	-0.1	Neg.
985	Wall	Purple	Paneling	Fair	Wall C (lower)	-0.1	Neg.
986	Wall	Purple	Paneling	Fair	Wall D (lower)	-0.1	Neg.
987	Wall	Green	Hardboard	Fair	Wall B	0.0	Neg.

All Door Casings/Jambs are the same.

Window D-1 is the same as Window D-2. POS.

Inspector's Initials JR

CLAY POINT ASSOCIATES, INC.
(802) 879-2600 claypoint@verizon.net
P.O. Box 1254•Williston, VT•05495-1254

LEAD BASED PAINT TESTING DATA SHEET

ADDRESS: 15 Lower Newton Street, St. Albans, Vermont UNIT #: Bldg. #1 DATE: April 03, 2008

XRF SERIAL NO.: 2471 ROOM EQUIVALENT: 52 (Storage) INSPECTOR: Jack Rowbottom

READING	COMPONENT	COLOR	SUBSTRATE	COND.	TEST LOCATION	XRF READING (mg/sq. cm)	CLASS
988	Door	Grey	Wood	Poor	Wall A, Door 1	0.5	Neg.
989	Door Casing	Purple	Wood	Fair	Wall A, Door 1	-0.3	Neg.
990	Door Jamb	Purple	Wood	Fair	Wall A, Door 1	-0.2	Neg.
991	Door Casing	Black	Wood	Fair	Wall A, Door 1	-0.3	Neg.
992	Door Jamb	Black	Wood	Fair	Wall A, Door 1	-0.2	Neg.
993	Door	Purple	Wood	Fair	Wall B, Door 1	-0.4	Neg.
994	Door Casing	Purple	Wood	Fair	Wall B, Door 1	-0.1	Neg.
995	Door Jamb	Purple	Wood	Fair	Wall B, Door 1	-0.3	Neg.
996	Door	Purple	Wood	Fair	Wall D, Door 1	0.0	Neg.
997	Door Casing	Purple	Wood	Fair	Wall D, Door 1	-0.2	Neg.
998	Window Sill	Purple	Wood	Fair	Wall B, Window 1	-0.3	Neg.
999	Window Case	Purple	Wood	Fair	Wall B, Window 1	-0.1	Neg.
1000	Window Jamb	Purple	Wood	Fair	Wall B, Window 1	-0.2	Neg.
1001	Window Sash	Purple	Wood	Good	Wall B, Window 1	-0.3	Neg.
1002	Infill	Purple	Wood	Good	Wall B, Window 2	-0.2	Neg.
1003	Window Sill	White	Wood	Fair	Wall D, Window 1	-0.4	Neg.
1004	Window Case	White	Wood	Fair	Wall D, Window 1	-0.4	Neg.
1005	I-Beam	Blue	Metal	Fair	Wall C Opening (Vertical)	0.1	Neg.

 Inspector's Initials JR

CLAY POINT ASSOCIATES, INC.
(802) 879-2600 claypoint@verizon.net
P.O. Box 1254•Williston, VT•05495-1254

LEAD BASED PAINT TESTING DATA SHEET

ADDRESS: 15 Lower Newton Street, St. Albans, Vermont UNIT #: Bldg. #1 DATE: April 03, 2008

XRF SERIAL NO.: 2471 ROOM EQUIVALENT: 52 (cont.) INSPECTOR: Jack Rowbottom

READING	COMPONENT	COLOR	SUBSTRATE	COND.	TEST LOCATION	XRF READING (mg/sq. cm)	CLASS
1006	I-Beam	Cream	Metal	Fair	Wall C Opening (horizontal)	0.1	Neg.
1007	Horiz. Trim	Cream	Wood	Fair	Wall C, D-side	-0.1	Neg.
1008	Backer	Purple	Wood	Good	Wall D (Assoc. With Fire Extinguisher)	-0.2	Neg.
1009	Support	Purple	Wood	Fair	Wall A (2" X 4")	-0.1	Neg.
1010	Casing	Black	Wood	Fair	Wall A Counter Area	0.0	Neg.
1011	Jamb	Black	Wood	Fair	Wall A Counter Area	-0.0	Neg.
1012	Hatch	Grey	Wood	Fair	Wall A	-0.2	Neg.
1013	Air Vent	Grey	Metal	Fair	Wall D	1.7	POS.
1014	Floor	Green	Concrete	Fair		0.3	Neg.
1015	Pipe	White	Metal	Fair	Wall C/D Corner	0.2	Neg.
1016	Cornerboard	Grey	Wood	Fair	Wall C of Divider Wall	-0.3	Neg.
1017	Wall	White	Hardboard	Fair	Wall A (upper)	-0.0	Neg.
1018	Wall	Purple	Hardboard	Fair	Wall A (lower)	-0.6	Neg.
1019	Wall	Green	Hardboard	Fair	Wall A (lower)	-0.4	Neg.
1020	Wall	White	Wood	Fair	Wall B (upper)	-0.1	Neg.
1021	Wall	Purple	Wood	Fair	Wall B (lower)	-0.4	Neg.
1022	Wall	White	Comp Board	Fair	Wall C (upper)	-0.2	Neg.
1023	Wall	Grey	Comp Board	Fair	Wall C (lower)	-0.1	Neg.

 Inspector's Initials JR

CLAY POINT ASSOCIATES, INC.
(802) 879-2600 claypoint@verizon.net
P.O. Box 1254•Williston, VT•05495-1254

LEAD BASED PAINT TESTING DATA SHEET

ADDRESS: 15 Lower Newton Street, St. Albans, Vermont UNIT #: Bldg. #1 DATE: April 03, 2008

XRF SERIAL NO.: 2471 ROOM EQUIVALENT: 52 (cont.) INSPECTOR: Jack Rowbottom

READING	COMPONENT	COLOR	SUBSTRATE	COND.	TEST LOCATION	XRF READING (mg/sq. cm)	CLASS
1024	Wall	Green	Wood	Fair	Wall C	-0.1	Neg.
1025	Wall	Grey	Metal	Fair	Wall C (mid-wall)	0.3	Neg.
1026	Wall	White	Brick	Fair	Wall D	0.4	Neg.
1027	Wall	Grey	Wood	Fair	Wall D of Divider Wall	-0.4	Neg.
All remaining D-1 Window components are inaccessible – assume positive.							POS.
Ceiling too high to test – assume positive.							POS.

Inspector's Initials JR

CLAY POINT ASSOCIATES, INC.
(802) 879-2600 claypoint@verizon.net
P.O. Box 1254•Williston, VT•05495-1254

LEAD BASED PAINT TESTING DATA SHEET

ADDRESS: 15 Lower Newton Street, St. Albans, Vermont UNIT #: Bldg. #1 DATE: April 30, 2008

XRF SERIAL NO.: 2471 ROOM EQUIVALENT: 53/54 (Kitchen) INSPECTOR: Jack Rowbottom

READING	COMPONENT	COLOR	SUBSTRATE	COND.	TEST LOCATION	XRF READING (mg/sq. cm)	CLASS
1145	Door Casing	White	Wood	Fair	Wall B, Door 1	-0.2	Neg.
1146	Door Jamb	White	Wood	Fair	Wall B, Door 1	-0.1	Neg.
1147	Door	White	Wood	Good	Wall C, Door 2 (divider wall door)	-0.1	Neg.
1148	Door Casing	White	Wood	Good	Wall C, Door 2	0.0	Neg.
1149	Door Jamb	White	Wood	Good	Wall C, Door 2	-0.1	Neg.
1150	Door	White	Wood	Fair	Wall C, Door 1	1.0	POS.
1151	Door Casing	White	Wood	Fair	Wall C, Door 1	-0.3	Neg.
1152	Door Jamb	White	Wood	Fair	Wall C, Door 1	2.8	POS.
1153	Cabinet	Pink	Wood	Good	Wall D, A-Side, Upper	-0.2	Neg.
1154	Cabinet Case	Pink	Wood	Good	Wall D, A-Side, Upper	-0.3	Neg.
1155	Cabinet	Pink	Wood	Good	Wall D, A-Side, Lower	-0.3	Neg.
1156	Counter	Black	Wood	Poor	Wall D, A-Side	-0.1	Neg.
1157	Ductwork	White	Metal	Good	Wall A	0.3	Neg.
1158	Cabinet	White	Wood	Good	C-Side of Divider Wall	-0.4	Neg.
1159	Shelf	White	Wood	Good	C-Side of Divider Wall	0.1	Neg.
1160	Cabinet Base	Grey	Wood	Good	C-Side of Divider Wall	-0.2	Neg.
1161	Cabinet	White	Wood	Good	Center of Room (island)	-0.6	Neg.
1162	Shelf Support	White	Wood	Good	C-Side of Divider Wall	-0.1	Neg.

 Inspector's Initials JR

CLAY POINT ASSOCIATES, INC.
(802) 879-2600 claypoint@verizon.net
P.O. Box 1254•Williston, VT•05495-1254

LEAD BASED PAINT TESTING DATA SHEET

ADDRESS: 15 Lower Newton Street, St. Albans, Vermont UNIT #: Bldg. #1 DATE: April 30, 2008

XRF SERIAL NO.: 2471 ROOM EQUIVALENT: 53/54 (cont.) INSPECTOR: Jack Rowbottom

READING	COMPONENT	COLOR	SUBSTRATE	COND.	TEST LOCATION	XRF READING (mg/sq. cm)	CLASS
1163	Divider Wall	White	Wood	Good	A-Side of Divider Wall	-0.2	Neg.
1164	Divider Wall	Tan	Wood	Good	A-Side of Divider Wall	-0.6	Neg.
1165	Divider Wall	White	Wood	Good	C-Side of Divider Wall	-0.5	Neg.
1166	Trim	White	Wood	Good	A-Side	-0.0	Neg.
1167	Steel Support	White	Metal	Good	Wall D	-0.1	Neg.
1168	Baseboard	White	Wood	Fair	A-Side of Divider Wall	-0.5	Neg.
1169	Wall	White	Paneling	Fair	Wall A (lower)	-0.6	Neg.
1170	Wall	White	Paneling	Fair	Wall B (lower)	-0.1	Neg.
1171	Wall	White	Paneling	Fair	Wall C (lower)	-0.3	Neg.
1172	Wall	White	CMU	Fair	Wall D	-0.1	Neg.
1173	Wall	White	CMU	Fair	Wall A	0.5	Neg.
1174	Wall	White	Wood	Fair	Wall A (upper)	-0.1	Neg.
1175	Wall	White	Comp Board	Fair	Wall B	-0.1	Neg.
1176	Wall	White	Wood	Fair	Wall C	-0.6	Neg.

Floor is linoleum.
The Wall B Doors are pre-fabricated.

Ceiling is too high to test – assume positive. POS.

Inspector's Initials JR

CLAY POINT ASSOCIATES, INC.
(802) 879-2600 claypoint@verizon.net
P.O. Box 1254•Williston, VT•05495-1254

LEAD BASED PAINT TESTING DATA SHEET

ADDRESS: 15 Lower Newton Street, St. Albans, Vermont UNIT #: Bldg. #1 DATE: April 30, 2008

XRF SERIAL NO.: 2471 ROOM EQUIVALENT: 55 (Break Room) INSPECTOR: Jack Rowbottom

READING	COMPONENT	COLOR	SUBSTRATE	COND.	TEST LOCATION	XRF READING (mg/sq. cm)	CLASS
1283	Baseboard	Stained	Wood	Good	Wall B	-0.2	Neg.
1284	Door	Stained	Wood	Good	Wall A, Door 1	-0.1	Neg.
1285	Door Casing	Stained	Wood	Good	Wall A, Door 1	-0.2	Neg.
1286	Door Jamb	Stained	Wood	Good	Wall A, Door 1	-0.1	Neg.
1287	Door	White	Wood	Good	Wall C, Door 1	-0.2	Neg.
1288	Door Casing	White	Wood	Good	Wall C, Door 1	-0.3	Neg.
1289	Door Jamb	White	Wood	Good	Wall C, Door 1	0.0	Neg.
1290	Door	White	Wood	Good	Wall D, Door 1	-0.2	Neg.
1291	Door Casing	White	Wood	Good	Wall D, Door 1	-0.2	Neg.
1292	Door Jamb	White	Wood	Good	Wall D, Door 1	0.0	Neg.
1293	Cabinet	White	Wood	Fair	Wall A	-0.1	Neg.
1294	Wall	White	Sheet Rock	Good	Wall A of Closet	-0.2	Neg.
1295	Wall	White	Sheet Rock	Good	Wall B	-0.4	Neg.
1296	Wall	White	Sheet Rock	Good	Wall C	-0.4	Neg.
1297	Wall	White	Sheet Rock	Good	Wall D of Closet	-0.4	Neg.

Floor is carpet. Ceiling is suspended ceiling tile.
All remaining walls are paneling.
Door Casings/Jambs for Door B-1 is the same as Door A-1.

Inspector's Initials JR

CLAY POINT ASSOCIATES, INC.
(802) 879-2600 claypoint@verizon.net
P.O. Box 1254•Williston, VT•05495-1254

LEAD BASED PAINT TESTING DATA SHEET

ADDRESS: 15 Lower Newton Street, St. Albans, Vermont UNIT #: Bldg. #1 DATE: April 30, 2008

XRF SERIAL NO.: 2471 ROOM EQUIVALENT: 56 (Office Area) INSPECTOR: Jack Rowbottom

READING	COMPONENT	COLOR	SUBSTRATE	COND.	TEST LOCATION	XRF READING (mg/sq. cm)	CLASS
1211	Door	Stained	Wood	Good	Wall B, Door 1	-0.4	Neg.
1212	Window Jamb	Stained	Wood	Good	Wall B, Door 1	-0.2	Neg.
1213	Pipe	Black	Metal	Fair	Wall A, D-Side	-0.2	Neg.
All remaining components are pre-fabricated.							

Inspector's Initials JR

CLAY POINT ASSOCIATES, INC.
(802) 879-2600 claypoint@verizon.net
P.O. Box 1254•Williston, VT•05495-1254

LEAD BASED PAINT TESTING DATA SHEET

ADDRESS: 15 Lower Newton Street, St. Albans, Vermont UNIT #: Bldg. #1 DATE: May 02, 2008

XRF SERIAL NO.: 2471 ROOM EQUIVALENT: 57 (Production Area) INSPECTOR: Jack Rowbottom

READING	COMPONENT	COLOR	SUBSTRATE	COND.	TEST LOCATION	XRF READING (mg/sq. cm)	CLASS
1310	Ceiling	White	Sheet Rock	Fair		-0.3	Neg.
1311	Chair Rail	Lt. Grey	Wood	Fair	Wall A	-0.2	Neg.
1312	Chair Rail	Pink	Wood	Fair	Wall B, C-Side	-0.4	Neg.
1313	Chair Rail	Tan	Wood	Fair	Wall B, C-Side	-0.3	Neg.
1314	Baseboard	Lt. Grey	Wood	Fair	Wall D	0.1	Neg.
1315	Baseboard	Pink	Wood	Fair	Wall B, C-Side	0.7	Neg.
1316	Baseboard	Tan	Wood	Fair	Wall B, C-Side	0.3	Neg.
1317	Floor	Grey	Wood	Poor		0.0	Neg.
1318	Floor	Yellow	Wood	Poor	D-Side (lines)	7.2	POS.
1319	Floor	Red	Wood	Poor	A-Side	0.0	Neg.
1320	Door	Lt. Grey	Wood	Fair	Wall A, Door 1	1.0	POS.
1321	Door Casing	Lt. Grey	Wood	Fair	Wall A, Door 1	4.9	POS.
1322	Door Jamb	Lt. Grey	Wood	Poor	Wall A, Door 1	3.1	POS.
1323	Door	Purple	Wood	Poor	Wall A, Door 2	1.0	POS.
1324	Door Casing	Purple	Wood	Fair	Wall A, Door 2	1.8	POS.
1325	Door Jamb	Purple	Wood	Fair	Wall A, Door 2	1.9	POS.
1326	Threshold	Grey	Wood	Poor	Wall A, Door 2	0.0	Neg.
1327	Door	White	Wood	Fair	Wall A, Door 3 (closet)	-0.5	Neg.

 Inspector's Initials JR

CLAY POINT ASSOCIATES, INC.
(802) 879-2600 claypoint@verizon.net
P.O. Box 1254•Williston, VT•05495-1254

LEAD BASED PAINT TESTING DATA SHEET

ADDRESS: 15 Lower Newton Street, St. Albans, Vermont UNIT #: Bldg. #1 DATE: May 02, 2008

XRF SERIAL NO.: 2471 ROOM EQUIVALENT: 57 (cont.) INSPECTOR: Jack Rowbottom

READING	COMPONENT	COLOR	SUBSTRATE	COND.	TEST LOCATION	XRF READING (mg/sq. cm)	CLASS
1328	Door Casing	White	Wood	Fair	Wall A, Door 3	-0.6	Neg.
1329	Door Jamb	Stained	Wood	Good	Wall A, Door 3	-0.3	Neg.
1330	Door Casing	White	Wood	Fair	Wall B, Door 1 (garage door)	-0.3	Neg.
1331	Door Jamb	White	Wood	Fair	Wall B, Door 1	-0.3	Neg.
1332	Door Casing	Pink	Wood	Fair	Wall B, Door 2	-0.4	Neg.
1333	Door	Pink	Wood	Fair	Wall B, Door 3	-0.3	Neg.
1334	Door Casing	Pink	Wood	Fair	Wall B, Door 3	-0.1	Neg.
1335	Door Jamb	Pink	Wood	Fair	Wall B, Door 3	0.2	Neg.
1336	Door	Grey	Metal	Fair	Wall C, Door 1	6.8	POS.
1337	Door Casing	Tan	Wood	Fair	Wall C, Door 1	0.3	Neg.
1338	Door Jamb	Cream	Wood	Fair	Wall C, Door 1	-0.1	Neg.
1339	Door	Grey	Metal	Fair	Wall C, Door 2	6.6	POS.
1340	Door Casing	Tan	Wood	Fair	Wall C, Door 2	-0.1	Neg.
1341	Door Jamb	Tan	Wood	Fair	Wall C, Door 2	0.2	Neg.
1342	Door	White	Wood	Fair	Wall D, Door 2	-0.1	Neg.
1343	Door Casing	Grey	Wood	Fair	Wall D, Door 2	-0.0	Neg.
1344	Door	Grey	Wood	Fair	Wall D, Door 5	-0.5	Neg.
1345	Door Casing	Grey	Wood	Fair	Wall D, Door 5	-0.3	Neg.

 Inspector's Initials JR

CLAY POINT ASSOCIATES, INC.
(802) 879-2600 claypoint@verizon.net
P.O. Box 1254•Williston, VT•05495-1254

LEAD BASED PAINT TESTING DATA SHEET

ADDRESS: 15 Lower Newton Street, St. Albans, Vermont UNIT #: Bldg. #1 DATE: May 02, 2008

XRF SERIAL NO.: 2471 ROOM EQUIVALENT: 57 (cont.) INSPECTOR: Jack Rowbottom

READING	COMPONENT	COLOR	SUBSTRATE	COND.	TEST LOCATION	XRF READING (mg/sq. cm)	CLASS
1346	Door Jamb	Grey	Wood	Fair	Wall D, Door 5	-0.4	Neg.
1347	Door Casing	Red	Wood	Fair	Wall D, Door 6	-0.3	Neg.
1348	Door Jamb	Red	Wood	Fair	Wall D, Door 6	-0.3	Neg.
1349	Door	Grey	Metal	Poor	Wall D, Door 9	-0.1	Neg.
1350	Door Casing	Grey	Metal	Fair	Wall D, Door 9	0.2	Neg.
1351	Door Jamb	Pink	Metal	Poor	Wall D, Door 9	0.1	Neg.
1352	Door Casing	Grey	Wood	Fair	Wall D, Door 10 (garage door)	-0.0	Neg.
1353	Door Jamb	Grey	Wood	Fair	Wall D, Door 10	0.2	Neg.
1354	Door Casing	Grey	Wood	Fair	Wall D, Door 11	0.1	Neg.
1355	Door Jamb	Grey	Wood	Fair	Wall D, Door 11	1.0	POS.
1356	Door	Grey	Metal	Fair	Wall D, Door 12	-0.2	Neg.
1357	Door Casing	Lt. Blue	Wood	Fair	Wall D, Door 12	-0.3	Neg.
1358	Door Jamb	Lt. Blue	Wood	Fair	Wall D, Door 12	0.1	Neg.
1359	Door	Grey	Wood	Fair	Wall D, Door 13	-0.1	Neg.
1360	Window Case	White	Wood	Fair	Wall A, Window 1	-0.1	Neg.
1361	Window Sill	Purple	Wood	Fair	Wall A, Window 2	0.1	Neg.
1362	Window Case	Purple	Wood	Fair	Wall A, Window 2	-0.1	Neg.
1363	Window Jamb	Purple	Wood	Fair	Wall A, Window 2	0.1	Neg.

 Inspector's Initials JR

CLAY POINT ASSOCIATES, INC.
(802) 879-2600 claypoint@verizon.net
P.O. Box 1254•Williston, VT•05495-1254

LEAD BASED PAINT TESTING DATA SHEET

ADDRESS: 15 Lower Newton Street, St. Albans, Vermont UNIT #: Bldg. #1 DATE: May 02, 2008

XRF SERIAL NO.: 2471 ROOM EQUIVALENT: 57 (cont.) INSPECTOR: Jack Rowbottom

READING	COMPONENT	COLOR	SUBSTRATE	COND.	TEST LOCATION	XRF READING (mg/sq. cm)	CLASS
1364	Window Sash	Purple	Wood	Fair	Wall A, Window 2	2.0	POS.
1365	Window Sill	Grey	Wood	Fair	Wall D, Window 5	-0.2	Neg.
1366	Window Case	Grey	Wood	Fair	Wall D, Window 5	-0.1	Neg.
1367	Window Jamb	Grey	Wood	Fair	Wall D, Window 5	-0.2	Neg.
1368	Window Sash	Grey	Wood	Fair	Wall D, Window 5	2.4	POS.
1369	Window Sill	Tan	Wood	Fair	Wall B, Window 1	-0.2	Neg.
1370	Window Case	Pink	Wood	Fair	Wall B, Window 1	0.1	Neg.
1371	Window Jamb	Tan	Wood	Fair	Wall B, Window 1	-0.4	Neg.
1372	Infill	Tan	Wood	Fair	Wall B, Window 1	-0.2	Neg.
1373	Window Sill	Tan	Wood	Fair	Wall C, Window 1	-0.3	Neg.
1374	Window Case	Tan	Wood	Fair	Wall C, Window 1	2.0	POS.
1375	Window Jamb	Tan	Wood	Fair	Wall C, Window 1	-0.1	Neg.
1376	Window Sash	Tan	Wood	Fair	Wall C, Window 1	0.1	Neg.
1377	Baseboard	Green	Wood	Fair	Wall B, C-Side	0.6	Neg.
1378	Window Sill	Grey	Wood	Fair	Wall D, Window 1	-0.3	Neg.
1379	Window Jamb	White	Wood	Fair	Wall D, Window 1	-0.1	Neg.
1380	Infill	White	Wood	Fair	Wall D, Window 1	-0.3	Neg.
1381	I-Beam	Grey	Metal	Fair	D-Side, 3rd Beam From Wall A	0.3	Neg.

 Inspector's Initials JR

CLAY POINT ASSOCIATES, INC.
(802) 879-2600 claypoint@verizon.net
P.O. Box 1254•Williston, VT•05495-1254

LEAD BASED PAINT TESTING DATA SHEET

ADDRESS: 15 Lower Newton Street, St. Albans, Vermont UNIT #: Bldg. #1 DATE: May 02, 2008

XRF SERIAL NO.: 2471 ROOM EQUIVALENT: 57 (cont.) INSPECTOR: Jack Rowbottom

READING	COMPONENT	COLOR	SUBSTRATE	COND.	TEST LOCATION	XRF READING (mg/sq. cm)	CLASS
1382	I-Beam	Green	Metal	Fair	B-Side, A-End	-0.1	Neg.
1383	I-Beam	Red	Metal	Fair	B-Side, A-End	0.4	Neg.
1384	I-Beam	Green	Metal	Fair	D-Side, C-End	0.2	Neg.
1385	I-Beam	White	Metal	Fair	On Ceiling, A-End (parallel to wall A)	0.0	Neg.
1386	I-Beam	White	Metal	Fair	On Ceiling, Center (parallel to wall B)	-0.2	Neg.
1387	Pipe	White	Metal	Fair	On Ceiling (parallel to wall B)	-0.0	Neg.
1388	Pipe	Silver	Metal	Fair	On Ceiling (parallel to wall A)	-0.0	Neg.
1389	Cabinet	Grey	Wood	Fair	Wall D, A-End	-0.2	Neg.
1390	Cabinet Case	Grey	Wood	Fair	Wall D, A-End	-0.0	Neg.
1391	Pipe	Purple	Metal	Fair	Wall A	1.0	POS.
1392	Railing	Grey	Metal	Fair	D-Side, A-End	1.0	POS.
1393	Step	Yellow	Concrete	Poor	Below A-1 Door	4.5	POS.
1394	Pipe	Silver	Metal	Fair	Wall B, C-End	0.1	Neg.
1395	Stringer	Yellow	Metal	Fair	C-End, Center Stage Area	1.0	POS.
1396	Steel Support	Red	Metal	Fair	C-End, Center Stage Area	0.2	Neg.
1397	Door Casing	Grey	Grey	Poor	Wall D, Door 14	-0.1	Neg.
1398	Door Jamb	Grey	Grey	Poor	Wall D, Door 14	0.6	Neg.
1399	Window Sill	Grey	Grey	Fair	Wall D, Window 4	-0.4	Neg.

 Inspector's Initials JR

CLAY POINT ASSOCIATES, INC.
(802) 879-2600 claypoint@verizon.net
P.O. Box 1254•Williston, VT•05495-1254

LEAD BASED PAINT TESTING DATA SHEET

ADDRESS: 15 Lower Newton Street, St. Albans, Vermont UNIT #: Bldg. #1 DATE: May 02, 2008

XRF SERIAL NO.: 2471 ROOM EQUIVALENT: 57 (cont.) INSPECTOR: Jack Rowbottom

READING	COMPONENT	COLOR	SUBSTRATE	COND.	TEST LOCATION	XRF READING (mg/sq. cm)	CLASS
1400	Window Case	Grey	Wood	Fair	Wall D, Window 4	-0.1	Neg.
1401	Infill	Grey	Comp Board	Fair	Wall D, Window 4	0.1	Neg.
1402	Ceiling	White	Ceiling Tile	Fair	Of Fire Prevention Room D-1	-0.1	Neg.
1403	Crown Mldg	White	Wood	Good	Wall C of Fire Prevention Room D-1	-0.3	Neg.
1404	Baseboard	White	Wood	Fair	Wall C of Fire Prevention Room D-1	-0.0	Neg.
1405	Floor	Grey	Wood	Poor	Of Fire Prevention Room D-1	-0.2	Neg.
1406	Door Jamb	Grey	Wood	Fair	Wall B, Door 1 of Fire Prev. Room D-1	0.7	Neg.
1407	Pipe	Grey	Metal	Good	Center of Fire Prevention Room D-1	-0.0	Neg.
1408	Pipe	Red	Metal	Good	Center or Fire Prevention Room D-1	0.5	Neg.
1409	Wall	White	Comp Board	Fair	Wall A Of Fire Prevention Room D-1	-0.1	Neg.
1410	Wall	White	Comp Board	Fair	Wall B Of Fire Prevention Room D	-0.3	Neg.
1411	Wall	White	Comp Board	Fair	Wall C Of Fire Prevention Room D	0.0	Neg.
1412	Wall	White	Comp Board	Fair	Wall D Of Fire Prevention Room D	-0.2	Neg.
1413	Wall	Grey	Paneling	Fair	Wall A (lower)	-0.6	Neg.
1414	Wall	Pink	Paneling	Fair	Wall B (lower)	-0.7	Neg.
1415	Wall	Tan	Comp Board	Fair	Wall C (lower)	-0.3	Neg.
1416	Wall	Grey	Comp Board	Fair	Wall D (lower)	-0.2	Neg.
1417	Wall	White	Comp Board	Fair	Wall A (upper)	0.1	Neg.

 Inspector's Initials JR

CLAY POINT ASSOCIATES, INC.
(802) 879-2600 claypoint@verizon.net
P.O. Box 1254•Williston, VT•05495-1254

LEAD BASED PAINT TESTING DATA SHEET

ADDRESS: 15 Lower Newton Street, St. Albans, Vermont UNIT #: Bldg. #1 DATE: May 02, 2008

XRF SERIAL NO.: 2471 ROOM EQUIVALENT: 57 (cont.) INSPECTOR: Jack Rowbottom

READING	COMPONENT	COLOR	SUBSTRATE	COND.	TEST LOCATION	XRF READING (mg/sq. cm)	CLASS
1418	Wall	Pink	Comp Board	Fair	Wall B (upper)	0.1	Neg.
1419	Wall	White	Comp Board	Fair	Wall C (upper)	0.3	Neg.
1420	Wall	White	Comp Board	Fair	Wall D (upper)	-0.0	Neg.
1421	Wall	White	Sheet Rock	Good	Wall B, A-End	-0.3	Neg.
1422	Wall	Purple	Sheet Rock	Good	Wall B, A-end	-0.3	Neg.
1423	Wall	Red	Paneling	Fair	Wall A, B-Side	0.0	Neg.

Door Casings/Jambs for Door D-4 are the same as Door D-11. POS.
Door D-14 is pre-fabricated.
Door Casings/Jambs for Doors D-1, D-3 and D-8 are the same as Door D-12.
The D-2 Fire Prevention Room is the Same as the D-1 Fire Prevention Room.
Windows D-2 and D-3 are the same as Window D-4.
All Windows associated with the Ceiling are inaccessible – assume positive. POS.
All other inaccessible Window components are assumed positive. POS.

Inspector's Initials JR

CLAY POINT ASSOCIATES, INC.
(802) 879-2600 claypoint@verizon.net
P.O. Box 1254•Williston, VT•05495-1254

LEAD BASED PAINT TESTING DATA SHEET

ADDRESS: 15 Lower Newton Street, St. Albans, Vermont UNIT #: Bldg. #1 DATE: May 02, 2008

XRF SERIAL NO.: 2471 ROOM EQUIVALENT: 71 (Loading Dock) INSPECTOR: Jack Rowbottom

READING	COMPONENT	COLOR	SUBSTRATE	COND.	TEST LOCATION	XRF READING (mg/sq. cm)	CLASS
1424	Window Sill	Stained	Wood	Good	Wall A, Window 1	-0.1	Neg.
1425	Window Jamb	Stained	Wood	Good	Wall A, Window 1	-0.0	Neg.
1426	Window Sash	Stained	Wood	Good	Wall A, Window 1	-0.0	Neg.
1427	Door Jamb	White	Wood	Good	Wall A, Door 1	-0.3	Neg.
1428	Bumper	Silver	Metal	Poor	Wall B	0.0	Neg.
1429	Bumper	Yellow	Metal	Fair	Wall B	2.0	POS.
1430	Bumper	Red	Metal	Fair	Wall B	-0.2	Neg.
1431	Door Casing	Yellow	Metal	Fair	Wall C, Door 1	2.0	POS.
1432	Door Jamb	Yellow	Metal	Fair	Wall C, Door 1	2.1	POS.
1433	Door	Yellow	Metal	Fair	Wall C, Door 1	1.5	POS.
1434	Window Jamb	Tan	Wood	Fair	Wall D, Window 1	-0.1	Neg.
1435	Door Jamb	Tan	Wood	Fair	Wall D, Window 1	-0.2	Neg.
1436	Floor	Yellow	Concrete	Fair		1.0	POS.
1437	Casing	Yellow	Metal	Fair	Associated With Door D-3 Entry Area	1.6	POS.
1438	Jamb	Yellow	Metal	Fair	Associated With Door D-3 Entry Area	3.7	POS.
1439	Overhang	Pink	Wood	Fair	Associated With Door D-3 Entry Area	-0.6	Neg.
1440	Post	Yellow	Metal	Good	Wall D, A-End	-0.0	Neg.
1441	Column	Red	Metal	Fair	A-End, D-Side	-0.0	Neg.

 Inspector's Initials JR

CLAY POINT ASSOCIATES, INC.
(802) 879-2600 claypoint@verizon.net
P.O. Box 1254•Williston, VT•05495-1254

LEAD BASED PAINT TESTING DATA SHEET

ADDRESS: 15 Lower Newton Street, St. Albans, Vermont UNIT #: Bldg. #1 DATE: May 02, 2008

XRF SERIAL NO.: 2471 ROOM EQUIVALENT: 71 (cont.) INSPECTOR: Jack Rowbottom

READING	COMPONENT	COLOR	SUBSTRATE	COND.	TEST LOCATION	XRF READING (mg/sq. cm)	CLASS
1442	Door Casing	Yellow	Wood	Fair	Wall B, Door 2	-0.1	Neg.
1443	Wall	Red	Wood	Fair	Wall D, C-End	-0.0	Neg.
1444	Wall	Pink	Wood	Fair	Wall A, assoc. with Door D-3 Entry	-0.4	Neg.
1445	Wall	Pink	Wood	Fair	Wall C, assoc. with Door D-3 Entry	0.4	Neg.

There are no other painted/stained components for Doors A-1 and D-1.
All remaining components for Window A-1 are vinyl.
There are no other components for Window D-1.

 Inspector's Initials JR

CLAY POINT ASSOCIATES, INC.
(802) 879-2600 claypoint@verizon.net
P.O. Box 1254•Williston, VT•05495-1254

LEAD BASED PAINT TESTING DATA SHEET

ADDRESS: 15 Lower Newton Street, St. Albans, Vermont UNIT #: Bldg. #1 DATE: April 03, 2008

XRF SERIAL NO.: 2471 ROOM EQUIVALENT: 72 (Parts Room) INSPECTOR: Jack Rowbottom

READING	COMPONENT	COLOR	SUBSTRATE	COND.	TEST LOCATION	XRF READING (mg/sq. cm)	CLASS
832	Ceiling	White	Wood	Fair	C-Side	-0.2	Neg.
833	Ceiling	Tan	Wood	Fair	A-Side	-0.3	Neg.
834	Ceiling Sup	White	Wood	Fair	C-Side	-0.4	Neg.
835	Ceiling Sup	Tan	Wood	Fair	A-Side	-0.1	Neg.
836	Floor	Grey	Concrete	Fair		-0.0	Neg.
837	Door	Cream	Wood	Fair	Wall C, Door 1	-0.3	Neg.
838	Door Casing	Cream	Wood	Fair	Wall C, Door 1	-0.1	Neg.
839	Door Jamb	Cream	Wood	Fair	Wall C, Door 1	0.2	Neg.
840	Door	White	Wood	Poor	Wall D, Door 1	0.1	Neg.
841	Door Casing	White	Wood	Fair	Wall D, Door 1	0.2	Neg.
842	Door Casing	Green	Wood	Fair	Wall D, Door 1	-0.2	Neg.
843	Door	Grey	Wood	Fair	Wall A, Door 1	0.6	Neg.
844	Door Casing	Grey	Wood	Fair	Wall A, Door 1	0.0	Neg.
845	Shelf	Grey	Wood	Fair	Wall A, D-Side	-0.2	Neg.
846	Shelf	Green	Wood	Fair	Wall C Of Divider	-0.1	Neg.
847	Shelf Support	Tan	Wood	Fair	Wall A, D-Side	-0.1	Neg.
848	Shelf	Tan	Wood	Fair	Wall A of Divider	-0.0	Neg.
849	Shelf Support	Tan	Wood	Fair	Wall B	-0.1	Neg.

 Inspector's Initials JR

CLAY POINT ASSOCIATES, INC.
(802) 879-2600 claypoint@verizon.net
P.O. Box 1254•Williston, VT•05495-1254

LEAD BASED PAINT TESTING DATA SHEET

ADDRESS: 15 Lower Newton Street, St. Albans, Vermont UNIT #: Bldg. #1 DATE: April 03, 2008

XRF SERIAL NO.: 2471 ROOM EQUIVALENT: 72 (cont.) INSPECTOR: Jack Rowbottom

READING	COMPONENT	COLOR	SUBSTRATE	COND.	TEST LOCATION	XRF READING (mg/sq. cm)	CLASS
850	Support	Tan	Wood	Fair	Wall B (2" X 4")	0.2	Neg.
851	Tool Rack	Tan	Wood	Fair	Wall B	0.0	Neg.
852	I-Beam	Grey	Metal	Good	On Ceiling, D-Side, Center of Room	0.2	Neg.
853	I-Beam	Green	Metal	Fair	On Ceiling, B-Side, Center of Room	5.6	POS.
854	Column	Grey	Metal	Fair	Center, B-Side of Stairs (Vertical)	-0.0	Neg.
855	Step	Yellow	Wood	Fair	B-Side, Center	-0.0	Neg.
856	Riser	Yellow	Concrete	Fair	B-Side Center	2.5	POS.
857	Floor	Grey	Wood	Fair	Wall A/B Section of Room	-0.2	Neg.
858	Support	Grey	Wood	Good	Wall A (2" X 4")	-0.1	Neg.
859	Pipe	White	Metal	Fair	Wall C	0.2	Neg.
860	Floor	Green	Concrete	Fair	Wall A/B Section of Room	-0.1	Neg.
861	Wall	Grey	Wood	Fair	Wall A	0.0	Neg.
862	Wall	Grey	Wood	Fair	Wall B	-0.5	Neg.
863	Wall	White	Comp Board	Fair	Wall C	-0.2	Neg.
864	Wall	White	Comp Board	Fair	Wall D	0.1	Neg.
865	Wall	Tan	Wood	Fair	Wall A	-0.3	Neg.
866	Wall	Tan	Wood	Fair	Wall B, C-Side	2.5	POS.
867	Wall	White	Concrete	Fair	Wall C (lower)	0.5	Neg.

 Inspector's Initials JR

CLAY POINT ASSOCIATES, INC.
(802) 879-2600 claypoint@verizon.net
P.O. Box 1254•Williston, VT•05495-1254

LEAD BASED PAINT TESTING DATA SHEET

ADDRESS: 15 Lower Newton Street, St. Albans, Vermont UNIT #: Bldg. #1 DATE: April 03, 2008

XRF SERIAL NO.: 2471 ROOM EQUIVALENT: 72 (cont.) INSPECTOR: Jack Rowbottom

READING	COMPONENT	COLOR	SUBSTRATE	COND.	TEST LOCATION	XRF READING (mg/sq. cm)	CLASS
868	Wall	Tan	Comp Board	Fair	Wall B	0.1	Neg.
869	Wall	Tan	Comp Board	Fair	Wall C	0.3	Neg.

Inspector's Initials JR

CLAY POINT ASSOCIATES, INC.
(802) 879-2600 claypoint@verizon.net
P.O. Box 1254•Williston, VT•05495-1254

LEAD BASED PAINT TESTING DATA SHEET

ADDRESS: 15 Lower Newton Street, St. Albans, Vermont UNIT #: Bldg. #1 DATE: April 03, 2008

XRF SERIAL NO.: 2471 ROOM EQUIVALENT: 73 (Storage) INSPECTOR: Jack Rowbottom

READING	COMPONENT	COLOR	SUBSTRATE	COND.	TEST LOCATION	XRF READING (mg/sq. cm)	CLASS
1028	Door Casing	White	Wood	Fair	Wall B, Door 1	-0.2	Neg.
1029	Door Jamb	White	Wood	Fair	Wall B, Door 1	-0.1	Neg.
1030	Door Casing	Purple	Wood	Fair	Wall B, Door 1	-0.3	Neg.
1031	Door Jamb	Purple	Wood	Fair	Wall B, Door 1	0.0	Neg.
1032	Door	White	Metal	Fair	Wall B, Door 2 (garage door)	-0.3	Neg.
1033	Door Casing	Purple	Wood	Fair	Wall B, Door 2	-0.1	Neg.
1034	Door Jamb	Tan	Wood	Fair	Wall B, Door 2	1.0	POS.
1035	Door	Grey	Metal	Fair	Wall B, Door 3 (sliding door)	0.1	Neg.
1036	Door Casing	Purple	Metal	Fair	Wall B, Door 3	0.2	Neg.
1037	Door Jamb	Red	Metal	Fair	Wall B, Door 3	-0.0	Neg.
1038	Door	White	White	Fair	Wall C, Door 1	0.6	Neg.
1039	Door Casing	Purple	Purple	Fair	Wall C, door 1	0.1	Neg.
1040	Door Jamb	Purple	Purple	Fair	Wall C, Door 1	-0.1	Neg.
1041	Window Sill	White	Wood	Poor	Wall D, Window 3	-0.3	Neg.
1042	Window Case	White	Wood	Fair	Wall D, Window 3	0.0	Neg.
1043	Window Sill	White	Wood	Fair	Wall D, Window 4	-0.4	Neg.
1044	Window Case	White	Wood	Fair	Wall D, Window 4	-0.3	Neg.
1045	I-Beam	Blue	Metal	Fair	Wall A (Vertical)	0.1	Neg.

 Inspector's Initials JR

CLAY POINT ASSOCIATES, INC.
(802) 879-2600 claypoint@verizon.net
P.O. Box 1254•Williston, VT•05495-1254

LEAD BASED PAINT TESTING DATA SHEET

ADDRESS: 15 Lower Newton Street, St. Albans, Vermont UNIT #: Bldg. #1 DATE: April 03, 2008

XRF SERIAL NO.: 2471 ROOM EQUIVALENT: 73 (cont.) INSPECTOR: Jack Rowbottom

READING	COMPONENT	COLOR	SUBSTRATE	COND.	TEST LOCATION	XRF READING (mg/sq. cm)	CLASS
1046	I-Beam	Cream	Metal	Fair	Wall A (vertical)	0.0	Neg.
1047	Horiz. Trim	Purple	Wood	Fair	Wall B, A-Side	-0.5	Neg.
1048	Shelf	Purple	Wood	Fair	Wall B, A-Side	-0.2	Neg.
1049	Baseboard	Blue	Wood	Fair	Wall A	0.1	Neg.
1050	Vertical Trim	White	Wood	Fair	Wall B, A-Side	-0.2	Neg.
1051	Vertical Trim	Purple	Wood	Fair	Wall B, A-Side	-0.1	Neg.
1052	Shelf	White	Wood	Fair	Wall B, A-Side of Door B-2	0.1	Neg.
1053	Shelf	Purple	Wood	Fair	Wall B, A-Side of Door B-2	-0.1	Neg.
1054	Shelf Support	White	Wood	Fair	Wall B	-0.0	Neg.
1055	Shelf Support	Purple	Wood	Fair	Wall B	-0.3	Neg.
1056	Shelf Support	White	Wood	Fair	Wall C, B-Side	0.0	Neg.
1057	Backer	White	Wood	Fair	Wall C, B-Side	-0.0	Neg.
1058	Backer	Purple	Wood	Fair	Wall C, B-Side	-0.0	Neg.
1059	Support	White	Wood	Fair	Wall C (2" X 4")	-0.0	Neg.
1060	Support	Purple	Wood	Fair	Wall C (2" X 4")	-0.1	Neg.
1061	Pipe	White	Metal	Fair	C-Side, Center	0.1	Neg.
1062	I-Beam	White	Metal	Fair	C-Side, Center (vertical)	0.0	Neg.
1063	Horiz. Trim	White	Wood	Fair	C-Side of Divider (center of room)	0.1	Neg.

 Inspector's Initials JR

CLAY POINT ASSOCIATES, INC.
(802) 879-2600 claypoint@verizon.net
P.O. Box 1254•Williston, VT•05495-1254

LEAD BASED PAINT TESTING DATA SHEET

ADDRESS: 15 Lower Newton Street, St. Albans, Vermont UNIT #: Bldg. #1 DATE: April 03, 2008

XRF SERIAL NO.: 2471 ROOM EQUIVALENT: 73 (cont.) INSPECTOR: Jack Rowbottom

READING	COMPONENT	COLOR	SUBSTRATE	COND.	TEST LOCATION	XRF READING (mg/sq. cm)	CLASS
1064	Shelf	White	Wood	Fair	Wall A of Closet	-0.2	Neg.
1065	Shelf Support	Purple	Wood	Fair	Wall A of Closet	-0.4	Neg.
1066	Shelf	Silver	Wood	Fair	Wall A of Closet	-0.2	Neg.
1067	Cabinet	White	Wood	Fair	Wall A of Closet (upper)	-0.0	Neg.
1068	Support	White	Wood	Fair	Wall D of Closet (2" X 4")	-0.1	Neg.
1069	Shelf	White	Wood	Fair	Wall B of Closet (upper)	-0.3	Neg.
1070	Cabinet Sup	White	Wood	Fair	Wall A of Closet	-0.2	Neg.
1071	Floor	White	Concrete	Poor	Of Closet	-0.0	Neg.
1072	Shelf	Tan	Wood	Fair	Wall A of Closet (lower)	0.1	Neg.
1073	Floor	Yellow	Concrete	Fair	Floor Below Door D-1 of Closet	4.9	POS.
1074	Wall	White	Hardboard	Fair	Wall A (upper)	-0.3	Neg.
1075	Wall	White	Hardboard	Fair	Wall B (upper)	-0.5	Neg.
1076	Wall	White	Hardboard	Fair	Wall C (upper)	-0.4	Neg.
1077	Wall	White	Hardboard	Fair	Wall D (upper)	-0.5	Neg.
1078	Wall	Purple	Hardboard	Fair	Wall A (lower)	-0.1	Neg.
1079	Wall	Purple	Hardboard	Fair	Wall B (lower)	-0.2	Neg.
1080	Wall	Purple	Hardboard	Fair	Wall C (lower)	-0.3	Neg.
1081	Wall	Purple	Hardboard	Fair	Wall D (lower)	-0.7	Neg.

 Inspector's Initials JR

CLAY POINT ASSOCIATES, INC.
(802) 879-2600 claypoint@verizon.net
P.O. Box 1254•Williston, VT•05495-1254

LEAD BASED PAINT TESTING DATA SHEET

ADDRESS: 15 Lower Newton Street, St. Albans, Vermont UNIT #: Bldg. #1 DATE: April 03, 2008

XRF SERIAL NO.: 2471 ROOM EQUIVALENT: 73 (cont.) INSPECTOR: Jack Rowbottom

READING	COMPONENT	COLOR	SUBSTRATE	COND.	TEST LOCATION	XRF READING (mg/sq. cm)	CLASS
1082	Wall	White	Wood	Fair	Wall A, B-Side	-0.1	Neg.
1083	Wall	Purple	Hardboard	Fair	Wall A, B-Side	-0.1	Neg.
1084	Wall	White	Hardboard	Fair	Wall B, C-Side	-0.2	Neg.
1085	Wall	Purple	Hardboard	Fair	Wall B, C-Side	-0.2	Neg.
1086	Wall	Purple	Hardboard	Fair	Wall C (lower)	-0.1	Neg.
1087	Wall	Lt. Blue	Wood	Fair	Wall B, C-Side (below breakers)	-0.1	Neg.
1088	Wall	Pink	Wood	Fair	Wall B, C-Side (below breakers)	-0.1	Neg.
1089	Wall	Lt. Blue	CMU	Fair	Wall C (lower)	0.3	Neg.
1090	Wall	White	CMU	Fair	Wall C (upper)	0.3	Neg.
1091	Wall	White	Wood	Fair	Wall C (upper)	-0.1	Neg.
Windows D-1, D-2, D-5, D-6 and D-7 are the same as Window D-3.							POS.
All remaining Window components are inaccessible – assume positive.							POS.
Ceiling is too high to test – assume positive.							POS.

Inspector's Initials JR

CLAY POINT ASSOCIATES, INC.
(802) 879-2600 claypoint@verizon.net
P.O. Box 1254•Williston, VT•05495-1254

LEAD BASED PAINT TESTING DATA SHEET

ADDRESS: 15 Lower Newton Street, St. Albans, Vermont UNIT #: Bldg. #1 DATE: April 03, 2008

XRF SERIAL NO.: 2471 ROOM EQUIVALENT: 74 (Stairs Up) INSPECTOR: Jack Rowbottom

READING	COMPONENT	COLOR	SUBSTRATE	COND.	TEST LOCATION	XRF READING (mg/sq. cm)	CLASS
876	Header	Grey	Wood	Good	Wall B	0.0	Neg.
877	Header	Grey	Wood	Good	Wall C	-0.0	Neg.
878	Tread	Grey	Wood	Fair	2nd From Bottom	0.1	Neg.
879	Riser	Grey	Wood	Fair	3rd From Top	-0.3	Neg.
880	Stringer	Grey	Wood	Fair	Wall B	0.1	Neg.
881	Tread	Yellow	Wood	Fair	Top Tread	-0.0	Neg.
882	Riser	Yellow	Wood	Fair	Top Riser	-0.0	Neg.
883	Ceiling	Grey	Wood	Fair		0.1	Neg.
884	Wall	White	Wood	Good	Wall B	-0.2	Neg.
885	Wall	Grey	Wood	Fair	Wall D	-0.2	Neg.

Inspector's Initials JR

CLAY POINT ASSOCIATES, INC.
(802) 879-2600 claypoint@verizon.net
P.O. Box 1254•Williston, VT•05495-1254

LEAD BASED PAINT TESTING DATA SHEET

ADDRESS: 15 Lower Newton Street, St. Albans, Vermont UNIT #: Bldg. #1 DATE: April 30, 2008

XRF SERIAL NO.: 2471 ROOM EQUIVALENT: 75 (Storage) INSPECTOR: Jack Rowbottom

READING	COMPONENT	COLOR	SUBSTRATE	COND.	TEST LOCATION	XRF READING (mg/sq. cm)	CLASS
1104	Floor	Grey	Concrete	Poor	C-End	0.0	Neg.
1105	Door	Green	Wood	Fair	Wall A, Door 1	0.0	Neg.
1106	Door Casing	Green	Wood	Fair	Wall A, Door 1	-0.1	Neg.
1107	Door Jamb	White	Wood	Fair	Wall A, Door 1	-0.5	Neg.
1108	Door	White	Wood	Fair	Wall B, Door 1	-0.0	Neg.
1109	Door Casing	Green	Wood	Fair	Wall B, Door 1	-0.1	Neg.
1110	Door Jamb	Green	Wood	Fair	Wall B, Door 1	-0.2	Neg.
1112	Window Sill	Green	Wood	Fair	Wall D, Window 3	Assume	POS.
1113	Window Case	Green	Wood	Fair	Wall D, Window 3	-0.2	Neg.
1114	Window Sill	Green	Wood	Fair	Wall D, Window 5	-0.2	Neg.
1115	Window Case	Green	Wood	Fair	Wall D, Window 5	0.3	Neg.
1116	Baseboard	Green	Wood	Fair	Wall D	0.2	Neg.
1117	Door	Stained	Wood	Fair	Wall D, Door 1	-0.4	Neg.
1118	Chair Rail	Green	Wood	Fair	Wall D, C-End	-0.3	Neg.
1119	Vertical Trim	White	Wood	Fair	Wall D	-0.2	Neg.
1120	I-Beam	White	Metal	Good	Wall B	0.3	Neg.
1121	I-Beam	Green	Metal	Good	Wall B	-0.2	Neg.
1122	Wall	White	Wood	Fair	Wall A (upper)	-0.3	Neg.

 Inspector's Initials JR

CLAY POINT ASSOCIATES, INC.
(802) 879-2600 claypoint@verizon.net
P.O. Box 1254•Williston, VT•05495-1254

LEAD BASED PAINT TESTING DATA SHEET

ADDRESS: 15 Lower Newton Street, St. Albans, Vermont UNIT #: Bldg. #1 DATE: April 30, 2008

XRF SERIAL NO.: 2471 ROOM EQUIVALENT: 75 (cont.) INSPECTOR: Jack Rowbottom

READING	COMPONENT	COLOR	SUBSTRATE	COND.	TEST LOCATION	XRF READING (mg/sq. cm)	CLASS
1123	Wall	White	CMU	Fair	Wall B (upper)	0.2	Neg.
1124	Wall	White	CMU	Fair	Wall C (upper)	-0.3	Neg.
1125	Wall	White	CMU	Fair	Wall D (upper)	-0.1	Neg.
1126	Wall	Green	Wood	Fair	Wall A	-0.2	Neg.
1127	Wall	Green	CMU	Fair	Wall B	0.3	Neg.
1128	Wall	Green	Comp Board	Fair	Wall C	-0.0	Neg.
1129	Wall	Green	Comp Board	Fair	Wall D	-0.2	Neg.

Door D-1 is covered.
Door Casing for Door D-1 is the same as Door B-1.

Window D-6 is the same as Window D-5. POS.
Windows D-1, D-2 and D-4 are the same as Window D-3. POS.
All remaining Window components are inaccessible – assume positive. POS.
Ceiling is too high to test – assume positive. POS.

Inspector's Initials JR

CLAY POINT ASSOCIATES, INC.
(802) 879-2600 claypoint@verizon.net
P.O. Box 1254•Williston, VT•05495-1254

LEAD BASED PAINT TESTING DATA SHEET

ADDRESS: 15 Lower Newton Street, St. Albans, Vermont UNIT #: Bldg. #1 DATE: April 30, 2008

XRF SERIAL NO.: 2471 ROOM EQUIVALENT: 76 (Office Space) INSPECTOR: Jack Rowbottom

READING	COMPONENT	COLOR	SUBSTRATE	COND.	TEST LOCATION	XRF READING (mg/sq. cm)	CLASS
1130	Floor	Grey	Concrete	Poor		0.1	Neg.
1131	Door Jamb	Tan	Wood	Fair	Wall B, Door 1	-0.4	Neg.
1132	Shelf	Grey	Wood	Poor	Wall A	-0.1	Neg.
1133	Shelf Support	Grey	Wood	Good	Wall A	0.0	Neg.
1134	Shelf	Grey	Wood	Good	Wall C, B-Side	-0.1	Neg.
1135	Shelf Support	Grey	Wood	Good	Wall C	-0.0	Neg.
1136	Pipe	White	Metal	Fair	Ceiling	-0.2	Neg.
1137	Wall	White	Wood	Fair	Wall A (upper)	-0.2	Neg.
1138	Wall	White	Comp Board	Fair	Wall B (upper)	-0.2	Neg.
1139	Wall	White	Wood	Fair	Wall C (upper)	-0.3	Neg.
1140	Wall	White	Wood	Fair	Wall D (mid-wall)	-0.2	Neg.
1141	Wall	Grey	Wood	Fair	Wall A (lower)	-0.3	Neg.
1142	Wall	Grey	Comp Board	Fair	Wall B (lower)	-0.1	Neg.
1143	Wall	Grey	Wood	Fair	Wall C (lower)	-0.1	Neg.
1144	Wall	Grey	Wood	Fair	Wall D (lower)	-0.5	Neg.

No Door B-1 Casing.

Ceiling is too high to test – assume positive. POS.

Inspector's Initials JR

CLAY POINT ASSOCIATES, INC.
(802) 879-2600 claypoint@verizon.net
P.O. Box 1254•Williston, VT•05495-1254

LEAD BASED PAINT TESTING DATA SHEET

ADDRESS: 15 Lower Newton Street, St. Albans, Vermont UNIT #: Bldg. #1 DATE: April 30, 2008

XRF SERIAL NO.: 2471 ROOM EQUIVALENT: 77 (Weigh Station Room) INSPECTOR: Jack Rowbottom

READING	COMPONENT	COLOR	SUBSTRATE	COND.	TEST LOCATION	XRF READING (mg/sq. cm)	CLASS
1214	Ceiling	White	Wood	Fair	Lower Ceiling, A/B Corner	0.1	Neg.
1215	Door	Pink	Wood	Poor	Wall B, Door 1	-0.6	Neg.
1216	Door Jamb	Grey	Wood	Fair	Wall B, Door 1	0.1	Neg.
1217	Door Slide	White	Metal	Good	Wall B, Door 1	-0.0	Neg.
1218	Door	White	Wood	Poor	Wall D, Door 1	0.3	Neg.
1219	Door Casing	White	Wood	Fair	Wall D, Door 1	0.3	Neg.
1220	Window Sill	Pink	Wood	Fair	Wall D, Window 3	-0.4	Neg.
1221	Infill	White	Wood	Good	Wall D, Window 3	-0.3	Neg.
1222	I-Beam	White	Metal	Fair	Wall B (vertical)	-0.0	Neg.
1223	I-Beam	Pink	Metal	Poor	Wall B (vertical)	0.3	Neg.
1224	I-Beam	White	Metal	Fair	On Lower Ceiling (horizontal)	0.2	Neg.
1225	Pipe	Red	Metal	Fair	Wall A, D-Side	0.3	Neg.
1226	Bumper	Yellow	Metal	Poor	D-Side	1.0	POS.
1227	Railing	Grey	Metal	Fair	Center of Room	-0.0	Neg.
1228	Pipe	White	Metal	Poor	B-Side	-0.0	Neg.
1229	Pipe	Pink	Metal	Poor	B-Side	-0.1	Neg.
1230	Tread	White	Wood	Good	Wall B, A-Side (assoc. with stairs up)	-0.1	Neg.
1231	Cabinet	Pink	Wood	Fair	Wall B, below Stairs	-0.3	Neg.

 Inspector's Initials JR

CLAY POINT ASSOCIATES, INC.
(802) 879-2600 claypoint@verizon.net
P.O. Box 1254•Williston, VT•05495-1254

LEAD BASED PAINT TESTING DATA SHEET

ADDRESS: 15 Lower Newton Street, St. Albans, Vermont UNIT #: Bldg. #1 DATE: April 30, 2008

XRF SERIAL NO.: 2471 ROOM EQUIVALENT: 77 (cont.) INSPECTOR: Jack Rowbottom

READING	COMPONENT	COLOR	SUBSTRATE	COND.	TEST LOCATION	XRF READING (mg/sq. cm)	CLASS
1232	Cabinet Case	Pink	Wood	Fair	Wall B, Below Stairs	-0.1	Neg.
1233	Pipe	White	Metal	Good	Above Door B-1	0.4	Neg.
1234	Box Support	Blue	Metal	Fair	Weigh Station Area, On Floor	3.6	POS.
1235	Floor	Blue	Concrete	Fair	Weigh Station Area	0.5	Neg.
1236	Floor	Yellow	Concrete	Fair		1.8	POS.
1237	Wall	White	Wood	Fair	Wall A (upper)	-0.1	Neg.
1238	Wall	White	Wood	Fair	Wall B (upper)	-0.1	Neg.
1239	Wall	White	Part. Board	Fair	Wall C (upper)	-0.5	Neg.
1240	Wall	White	Comp Board	Fair	Wall D (upper)	-0.1	Neg.
1241	Wall	White	Part. Board	Fair	Wall A	0.0	Neg.
1242	Wall	Pink	Part. Board	Fair	Wall A	-0.1	Neg.
1243	Wall	Pink	Wood	Fair	Wall A (lower)	-0.1	Neg.
1244	Wall	Pink	Wood	Fair	Wall B (lower)	0.1	Neg.
1245	Wall	Pink	Part. Board	Fair	Wall C (lower)	-0.5	Neg.
1246	Wall	Pink	Part. Board	Fair	Wall D (lower)	-0.2	Neg.

All Windows are the same.

All remaining Window components are inaccessible – assume positive. POS.
Ceiling is too high to test – assume positive. POS.

Inspector's Initials JR

CLAY POINT ASSOCIATES, INC.
(802) 879-2600 claypoint@verizon.net
P.O. Box 1254•Williston, VT•05495-1254

LEAD BASED PAINT TESTING DATA SHEET

ADDRESS: 15 Lower Newton Street, St. Albans, Vermont UNIT #: Bldg. #1 DATE: April 30, 2008

XRF SERIAL NO.: 2471 ROOM EQUIVALENT: 78 (Stairs Up) INSPECTOR: Jack Rowbottom

READING	COMPONENT	COLOR	SUBSTRATE	COND.	TEST LOCATION	XRF READING (mg/sq. cm)	CLASS
1191	Ceiling	Tan	Paneling	Good	Base of Stairs	-0.2	Neg.
1192	Crown Mldg	White	Wood	Good	Wall D	-0.0	Neg.
1193	Header	Tan	Wood	Good	Wall C	-0.1	Neg.
1194	I-Beam	Tan	Metal	Fair	Wall A (horizontal)	-0.2	Neg.
1195	I-Beam	Tan	Metal	Good	Wall A, Base of Stairs (vertical)	0.2	Neg.
1196	Stringer	Tan	Wood	Good	Wall A	-0.3	Neg.
1197	Tread	Grey	Wood	Poor	4th From Top	-0.4	Neg.
1198	Riser	Grey	Wood	Poor	2nd From Top	-0.5	Neg.
1199	Railing	Tan	Wood	Fair	C-Side	-0.1	Neg.
1200	Railing	Black	Metal	Fair	A-Side	0.2	Neg.
1201	Door	Stained	Wood	Fair	Wall D, Door 1	-0.3	Neg.
1202	Door Casing	White	Wood	Fair	Wall D, Door 1	-0.0	Neg.
1203	Door Jamb	White	Wood	Fair	Wall D, Door 1	-0.1	Neg.
1204	Door Casing	Tan	Wood	Fair	Wall B, Door 1	-0.2	Neg.
1205	Door Jamb	Tan	Wood	Fair	Wall B, Door 1	-0.2	Neg.
1206	Wall	Tan	Comp Board	Good	Wall A (lower)	-0.4	Neg.
1207	Wall	White	Paneling	Good	Wall B (lower)	-0.0	Neg.
1208	Wall	Tan	Comp Board	Good	Wall C (lower)	-0.2	Neg.

 Inspector's Initials JR

CLAY POINT ASSOCIATES, INC.
(802) 879-2600 claypoint@verizon.net
P.O. Box 1254•Williston, VT•05495-1254

LEAD BASED PAINT TESTING DATA SHEET

ADDRESS: 15 Lower Newton Street, St. Albans, Vermont UNIT #: Bldg. #1 DATE: April 30, 2008

XRF SERIAL NO.: 2471 ROOM EQUIVALENT: 78 (cont.) INSPECTOR: Jack Rowbottom

READING	COMPONENT	COLOR	SUBSTRATE	COND.	TEST LOCATION	XRF READING (mg/sq. cm)	CLASS
1209	Wall	White	Paneling	Good	Wall A	-0.4	Neg.
1210	Wall	White	Paneling	Good	Wall C	-0.0	Neg.

Inspector's Initials JR

CLAY POINT ASSOCIATES, INC.
(802) 879-2600 claypoint@verizon.net
P.O. Box 1254•Williston, VT•05495-1254

LEAD BASED PAINT TESTING DATA SHEET

ADDRESS: 15 Lower Newton Street, St. Albans, Vermont UNIT #: Bldg. #1 DATE: April 30, 2008

XRF SERIAL NO.: 2471 ROOM EQUIVALENT: 80 (Storage) INSPECTOR: Jack Rowbottom

READING	COMPONENT	COLOR	SUBSTRATE	COND.	TEST LOCATION	XRF READING (mg/sq. cm)	CLASS
1177	Floor	Grey	Concrete	Poor		-0.0	Neg.
1178	Door	Lt. Pink	Wood	Fair	Wall B, Door 1	-0.3	Neg.
1179	Door Casing	Lt. Pink	Wood	Fair	Wall B, Door 1	-0.0	Neg.
1180	Door Jamb	Lt. Pink	Wood	Fair	Wall B, Door 1	-0.2	Neg.
1181	Door Jamb	Lt. Grey	Wood	Fair	Wall B, Door 1	-0.1	Neg.
1182	Door	Lt. Pink	Wood	Fair	Wall D, Door 1	-0.1	Neg.
1183	Door Jamb	Lt. Pink	Wood	Fair	Wall D, Door 1	-0.4	Neg.
1184	Baseboard	Tan	Wood	Fair	Wall A	-0.0	Neg.
1185	Horiz. Trim	Tan	Wood	Good	Wall B	-0.2	Neg.
1186	Vertical Trim	Tan	Wood	Good	Wall C	-0.1	Neg.
1187	Wall	White	Wood	Good	Wall A (upper)	-0.2	Neg.
1188	Wall	White	Comp Board	Good	Wall B (upper)	-0.2	Neg.
1189	Wall	White	Comp Board	Good	Wall C (upper)	-0.1	Neg.
1190	Wall	White	CMU	Good	Wall D	0.3	Neg.

All Door Casings are the same.

Ceiling is too high to test – assume positive. POS.

Inspector's Initials JR

CLAY POINT ASSOCIATES, INC.
(802) 879-2600 claypoint@verizon.net
P.O. Box 1254•Williston, VT•05495-1254

LEAD BASED PAINT TESTING DATA SHEET

ADDRESS: 15 Lower Newton Street, St. Albans, Vermont UNIT #: N/A DATE: April 30, 2008

XRF SERIAL NO.: 2471 ROOM EQUIVALENT: 81 (Compressor Room) INSPECTOR: Jack Rowbottom

READING	COMPONENT	COLOR	SUBSTRATE	COND.	TEST LOCATION	XRF READING (mg/sq. cm)	CLASS
1266	Door Casing	Lt. Grey	Wood	Fair	Wall B, Door 1	-0.5	Neg.
1267	Door Jamb	Lt. Grey	Wood	Fair	Wall B, Door 1	-0.2	Neg.
1268	Threshold	Lt. Grey	Wood	Poor	Wall B, Door 1	-0.2	Neg.
1269	Supports	Green	Metal	Fair	On Floor	-0.2	Neg.
1270	Bumper	Yellow	Metal	Fair	Wall C	1.9	POS.
1271	I-Beam	Silver	Metal	Fair	Wall C	-0.0	Neg.
1272	Pipe	Silver	Metal	Fair	Wall B	-0.3	Neg.
1273	Compressor	Green	Metal	Good	Wall B	0.1	Neg.
1274	Floor	White	Concrete	Poor	D-Side	-0.1	Neg.
1275	Wall	White	Wood	Fair	Wall A (upper)	-0.4	Neg.
1276	Wall	White	Wood	Fair	Wall B (upper)	-0.1	Neg.
1277	Wall	White	CMU	Fair	Wall C (upper)	0.3	Neg.
1278	Wall	White	Wood	Fair	Wall D (upper)	-0.4	Neg.
1279	Wall	Tan	Wood	Fair	Wall A (lower)	-0.3	Neg.
1280	Wall	Tan	Wood	Fair	Wall B (lower)	0.4	Neg.
1281	Wall	Tan	CMU	Fair	Wall C (lower)	0.2	Neg.
1282	Wall	Tan	Wood	Fair	Wall D (lower)	-0.2	Neg.

Inspector's Initials JR

CLAY POINT ASSOCIATES, INC.
(802) 879-2600 claypoint@verizon.net
P.O. Box 1254•Williston, VT•05495-1254

LEAD BASED PAINT TESTING DATA SHEET

ADDRESS: 15 Lower Newton Street, St. Albans, Vermont UNIT #: Bldg. #1 DATE: April 30, 2008

XRF SERIAL NO.: 2471 ROOM EQUIVALENT: 82 (Hallway) INSPECTOR: Jack Rowbottom

READING	COMPONENT	COLOR	SUBSTRATE	COND.	TEST LOCATION	XRF READING (mg/sq. cm)	CLASS
1247	Door	Grey	Metal	Fair	Wall C, Door 1	1.0	POS.
1248	Door Slide	Tan	Metal	Fair	Wall C, Door 1	-0.0	Neg.
1249	Bumper	Grey	Metal	Fair	D-Side of Door C-1	2.5	POS.
1250	Door Casing	White	Wood	Fair	Wall D, Door 1	-0.2	Neg.
1251	Door Jamb	Stained	Wood	Good	Wall D, Door 1	-0.3	Neg.
1252	Pipe	Silver	Metal	Fair	Wall A	0.0	Neg.
1253	I-Beam	Silver	Metal	Fair	Wall A	0.0	Neg.
1254	Wall Panel	Tan	Wood	Fair	Wall C	-0.1	Neg.
1255	Door Stop	White	Metal	Good	Wall C, Door 1	0.1	Neg.
1256	Wall	White	Wood	Fair	Wall A (upper)	-0.2	Neg.
1257	Wall	White	Wood	Fair	Wall B (upper)	-0.5	Neg.
1258	Wall	White	Wood	Fair	Wall C (upper)	-0.0	Neg.
1259	Wall	White	Wood	Fair	Wall D (upper)	-0.4	Neg.
1260	Wall	Grey	Wood	Fair	Wall A (lower)	-0.2	Neg.
1261	Wall	Grey	Wood	Fair	Wall B (lower)	-0.0	Neg.
1262	Wall	Grey	Wood	Fair	Wall C (lower)	-0.3	Neg.
1263	Wall	Grey	Wood	Fair	Wall D (lower)	-0.0	Neg.
1264	Wall	White	CMU	Fair	Wall C (upper)	0.3	Neg.

 Inspector's Initials JR

CLAY POINT ASSOCIATES, INC.
(802) 879-2600 claypoint@verizon.net
P.O. Box 1254•Williston, VT•05495-1254

LEAD BASED PAINT TESTING DATA SHEET

ADDRESS: 15 Lower Newton Street, St. Albans, Vermont UNIT #: Bldg. #1 DATE: April 30, 2008

XRF SERIAL NO.: 2471 ROOM EQUIVALENT: 82 (cont.) INSPECTOR: Jack Rowbottom

READING	COMPONENT	COLOR	SUBSTRATE	COND.	TEST LOCATION	XRF READING (mg/sq. cm)	CLASS
1265	Wall	Grey	CMU	Fair	Wall C (lower)	0.4	Neg.
Ceiling is too high to test – assume positive. POS.							

 Inspector's Initials JR

CLAY POINT ASSOCIATES, INC.
(802) 879-2600 claypoint@verizon.net
P.O. Box 1254•Williston, VT•05495-1254

LEAD BASED PAINT TESTING DATA SHEET

ADDRESS: 15 Lower Newton Street, St. Albans, Vermont UNIT #: Bldg. #1 DATE: May 02, 2008

XRF SERIAL NO.: 2471 ROOM EQUIVALENT: 83 (Stairs Down) INSPECTOR: Jack Rowbottom

READING	COMPONENT	COLOR	SUBSTRATE	COND.	TEST LOCATION	XRF READING (mg/sq. cm)	CLASS
1446	Ceiling	White	Ceiling Tile	Good		-0.0	Neg.
1447	Stringer	Blue	Wood	Fair	Wall D	1.7	POS.
1448	Crown Mldg.	White	Wood	Good	Wall B	0.1	Neg.
1449	Door Casing	Blue	Wood	Fair	Wall A, Door 1 (top)	-0.1	Neg.
1450	Door Jamb	Blue	Wood	Fair	Wall A, Door 1	-0.3	Neg.
1451	Door Jamb	Blue	Wood	Fair	Wall A Opening (bottom)	0.0	Neg.
1452	Pipe	White	Metal	Fair	Ceiling	0.4	Neg.
1453	Vertical Trim	Blue	Wood	Fair	Mid-Landing	-0.0	Neg.
1454	Railing	Stained	Wood	Good	Wall D	0.1	Neg.
1454	Ceiling Trim	Blue	Wood	Good		0.1	Neg.
1456	Wall	White	Concrete	Fair	Wall B (lower)	1.0	POS.
1457	Wall	White	Concrete	Fair	Wall C (lower)	0.5	Neg.
1458	Wall	White	Comp Board	Fair	Wall A (upper)	-0.3	Neg.
1459	Wall	White	Comp Board	Fair	Wall B (upper)	0.1	Neg.
1460	Wall	White	Comp Board	Fair	Wall C (upper)	0.1	Neg.
1461	Wall	White	Comp Board	Fair	Wall D (upper)	0.1	Neg.

Inspector's Initials JR

CLAY POINT ASSOCIATES, INC.
(802) 879-2600 claypoint@verizon.net
P.O. Box 1254•Williston, VT•05495-1254

LEAD BASED PAINT TESTING DATA SHEET

ADDRESS: 15 Lower Newton Street, St. Albans, Vermont UNIT #: Bldg. #1 DATE: March 26, 2008

XRF SERIAL NO.: 2471 ROOM EQUIVALENT: 84 (Hallway) INSPECTOR: Jack Rowbottom

READING	COMPONENT	COLOR	SUBSTRATE	COND.	TEST LOCATION	XRF READING (mg/sq. cm)	CLASS
283	Ceiling	White	Ceiling Tile	Good		-0.3	Neg.
284	Crown Mldg.	White	Wood	Good	Wall A	0.1	Neg.
285	Chair Rail	Purple	Wood	Good	Wall B	-0.3	Neg.
286	Baseboard	Purple	Wood	Fair	Wall B	-0.2	Neg.
287	Door	Purple	Wood	Fair	Wall D, Door 2	-0.3	Neg.
288	Door Casing	Purple	Wood	Fair	Wall D, Door 2	0.1	Neg.
289	Door Jamb	Purple	Wood	Fair	Wall D, Door 2	-0.2	Neg.
290	Door	Stained	Wood	Fair	Wall A, Door 1	-0.2	Neg.
291	Door	Purple	Wood	Good	Wall C, Door 2	-0.5	Neg.
292	Casing	Purple	Wood	Good	Wall A Opening	0.5	Neg.
293	Jamb	Purple	Wood	Good	Wall A Opening	0.0	Neg.
294	Casing	Purple	Wood	Good	Wall A Safe	-0.3	Neg.
295	Vertical Trim	Purple	Wood	Good	Wall C	-0.2	Neg.
296	Shelf	White	Wood	Good	Wall A	-0.2	Neg.
297	Shelf Support	White	Wood	Good	Wall A	-0.0	Neg.
298	Pipe	White	Wood	Good	Ceiling	-0.1	Neg.
299	Wall	Lt. Blue	Comp Board	Good	Wall A	0.0	Neg.
300	Wall	Lt. Blue	Comp Board	Fair	Wall B	-0.1	Neg.

Inspector's Initials JR

CLAY POINT ASSOCIATES, INC.
(802) 879-2600 claypoint@verizon.net
P.O. Box 1254•Williston, VT•05495-1254

LEAD BASED PAINT TESTING DATA SHEET

ADDRESS: 15 Lower Newton Street, St. Albans, Vermont UNIT #: Bldg. #1 DATE: March 26, 2008

XRF SERIAL NO.: 2471 ROOM EQUIVALENT: 84 (cont.) INSPECTOR: Jack Rowbottom

READING	COMPONENT	COLOR	SUBSTRATE	COND.	TEST LOCATION	XRF READING (mg/sq. cm)	CLASS
301	Wall C	Lt. Blue	Comp Board	Good	Wall C	-0.2	Neg.
302	Wall D	Lt. Blue	Comp Board	Good	Wall D	0.0	Neg.

Floor is carpet.
All Door Casings/Jambs are the same.
Doors B-1, B-2 and C-1 are the same as Door D-2.
Door A-2 is the same as Door A-1.

Inspector's Initials JR

CLAY POINT ASSOCIATES, INC.
(802) 879-2600 claypoint@verizon.net
P.O. Box 1254•Williston, VT•05495-1254

LEAD BASED PAINT TESTING DATA SHEET

ADDRESS: 15 Lower Newton Street, St. Albans, Vermont UNIT #: Bldg. #1 DATE: March 26, 2008

XRF SERIAL NO.: 2471 ROOM EQUIVALENT: 85 (Reception) INSPECTOR: Jack Rowbottom

READING	COMPONENT	COLOR	SUBSTRATE	COND.	TEST LOCATION	XRF READING (mg/sq. cm)	CLASS
23	Ceiling	White	Sheet Rock	Good		-0.1	Neg.
24	Chair Rail	Blue	Wood	Fair	Wall B	-0.0	Neg.
25	Baseboard	Blue	Wood	Fair	Wall B	-0.3	Neg.
26	Baseboard	Blue	Wood	Fair	Wall D	0.0	Neg.
27	Door Casing	Blue	Wood	Good	Wall A, Door 1	-0.3	Neg.
28	Door	Blue	Wood	Fair	Wall C, Door 1	-0.1	Neg.
29	Door Casing	Blue	Wood	Fair	Wall C, Door 1	-0.2	Neg.
30	Door Jamb	Blue	Wood	Fair	Wall C, Door 1	-0.1	Neg.
31	Door	Blue	Wood	Fair	Wall D, Door 1	-0.0	Neg.
32	Door Jamb	Purple	Wood	Fair	Wall D, Door 1	0.1	Neg.
33	Threshold	Stained	Wood	Fair	Wall D, Door 1	0.0	Neg.
34	Casing	Blue	Wood	Good	Wall D (reception window)	-0.1	Neg.
35	Jamb	Blue	Wood	Good	Wall D (reception window)	-0.1	Neg.
36	Wall	White	Sheet Rock	Good	Wall A	-0.0	Neg.
37	Wall	White	Sheet Rock	Good	Wall B	-0.2	Neg.
38	Wall	White	Sheet Rock	Good	Wall C	-0.1	Neg.
39	Wall	White	Sheet Rock	Good	Wall D	-0.2	Neg.
40	Wall	White	Comp Board	Good	Wall B (lower)	-0.1	Neg.

Inspector's Initials JR

CLAY POINT ASSOCIATES, INC.
(802) 879-2600 claypoint@verizon.net
P.O. Box 1254•Williston, VT•05495-1254

LEAD BASED PAINT TESTING DATA SHEET

ADDRESS: 15 Lower Newton Street, St. Albans, Vermont UNIT #: Bldg. #1 DATE: March 26, 2008

XRF SERIAL NO.: 2471 ROOM EQUIVALENT: 85 (cont.) INSPECTOR: Jack Rowbottom

READING	COMPONENT	COLOR	SUBSTRATE	COND.	TEST LOCATION	XRF READING (mg/sq. cm)	CLASS
41	Pipe	White	Metal	Good	Ceiling	0.5	Neg.

Floor is linoleum.
Door Casing for Door D-1 is the same as Door C-1.

Inspector's Initials JR

CLAY POINT ASSOCIATES, INC.
(802) 879-2600 claypoint@verizon.net
P.O. Box 1254•Williston, VT•05495-1254

LEAD BASED PAINT TESTING DATA SHEET

ADDRESS: 15 Lower Newton Street, St. Albans, Vermont UNIT #: Bldg. #1 DATE: March 26, 2008

XRF SERIAL NO.: 2471 ROOM EQUIVALENT: 86 (Hallway) INSPECTOR: Jack Rowbottom

READING	COMPONENT	COLOR	SUBSTRATE	COND.	TEST LOCATION	XRF READING (mg/sq. cm)	CLASS
171	Ceiling	White	Ceiling Tile	Good		-0.3	Neg.
172	Crown Mldg	White	Wood	Fair	Wall C	-0.2	Neg.
173	Baseboard	Blue	Wood	Fair	Wall A	-0.1	Neg.
174	Door	Blue	Wood	Fair	Wall A, Door 2	-0.2	Neg.
175	Door Casing	Blue	Wood	Fair	Wall A, Door 2	-0.2	Neg.
176	Door Jamb	Blue	Wood	Fair	Wall A, Door 2	-0.4	Neg.
177	Door	Blue	Wood	Fair	Wall B, Door 1	-0.2	Neg.
178	Door	Blue	Wood	Fair	Wall C, Door 2	0.1	Neg.
179	Door	Blue	Wood	Fair	Wall D, Door 1	-0.2	Neg.
180	Door	Blue	Wood	Fair	Wall A, Door 1	0.1	Neg.
181	Pipe	White	Metal	Good	Ceiling	0.0	Neg.
182	Wall	Lt. Pink	Sheet Rock	Good	Wall A	0.1	Neg.
183	Wall	Lt. Pink	Sheet Rock	Good	Wall B	0.0	Neg.
184	Wall	Lt. Pink	Sheet Rock	Good	Wall C	-0.5	Neg.
185	Wall	Lt. Pink	Sheet Rock	Good	Wall D	-0.3	Neg.

Floor is carpet.
All Door Casings/Jambs are the same.

Inspector's Initials JR

CLAY POINT ASSOCIATES, INC.
(802) 879-2600 claypoint@verizon.net
P.O. Box 1254•Williston, VT•05495-1254

LEAD BASED PAINT TESTING DATA SHEET

ADDRESS: 15 Lower Newton Street, St. Albans, Vermont UNIT #: Bldg. #1 DATE: April 03, 2008

XRF SERIAL NO.: 2471 ROOM EQUIVALENT: 87 (Storage Loft) INSPECTOR: Jack Rowbottom

READING	COMPONENT	COLOR	SUBSTRATE	COND.	TEST LOCATION	XRF READING (mg/sq. cm)	CLASS
887	Ceiling	White	Ceiling Tile	Fair		-0.5	Neg.
889	Floor	Grey	Wood	Fair		-0.1	Neg.
890	Shelf	Grey	Wood	Fair	Wall A	-0.3	Neg.
891	Shelf	Grey	Wood	Fair	Center of Room, B-Side	-0.5	Neg.
892	Shelf Support	Grey	Wood	Fair	Center of Room, B-Side (2" X 4")	-0.1	Neg.
893	Shelf	Grey	Wood	Fair	D-Side of Stair Wall	0.0	Neg.
894	Shelf Wall	Grey	Wood	Fair	D-Side of Stair Wall	-0.3	Neg.
895	I-Beam	Grey	Metal	Fair	On Ceiling, Center, B-Side of Room	8.2	POS.
896	I-Beam	Cream	Metal	Fair	On Ceiling, Center, D-Side of Room	5.6	POS.
897	Door	Green	Wood	Fair	D-Side of Stairs	0.3	Neg.
898	I-Beam	Green	Metal	Fair	On Ceiling, C-Side of Room	6.7	POS.
899	Shelf	Blue	Wood	Fair	Wall B/C Section of Room	-0.1	Neg.
900	Pipe	Silver	Wood	Fair	Wall B	0.1	Neg.
901	Shelf Support	Blue	Wood	Good	Wall B/C Section (2" X 4")	-0.0	Neg.
902	Crown Trim	White	Wood	Good	Wall A	-0.2	Neg.
903	Crown Trim	Tan	Wood	Good	Wall B	0.0	Neg.
904	Pipe Support	Tan	Wood	Good	On Ceiling, B-Side	-0.1	Neg.
905	Support	Tan	Wood	Good	Wall A, D-Side (2" x 4")	0.1	Neg.

 Inspector's Initials JR

CLAY POINT ASSOCIATES, INC.
(802) 879-2600 claypoint@verizon.net
P.O. Box 1254•Williston, VT•05495-1254

LEAD BASED PAINT TESTING DATA SHEET

ADDRESS: 15 Lower Newton Street, St. Albans, Vermont UNIT #: Bldg. #1 DATE: April 03, 2008

XRF SERIAL NO.: 2471 ROOM EQUIVALENT: 87 (cont.) INSPECTOR: Jack Rowbottom

READING	COMPONENT	COLOR	SUBSTRATE	COND.	TEST LOCATION	XRF READING (mg/sq. cm)	CLASS
906	Garage Door Hoists	Black	Wood	Good	On Ceiling, D-side	0.2	Neg.
907	Hoist Support	Green	Wood	Good	On Ceiling, D-side (2" X 6")	-0.1	Neg.
908	Wall	White	Comp Board	Fair	Wall A	-0.1	Neg.
909	Wall	White	Wood	Fair	Wall B	2.1	POS.
910	Wall	White	Comp Board	Fair	Wall C	-0.2	Neg.
911	Wall	Tan	Comp Board	Fair	Wall D	-0.2	Neg.
912	Wall	Tan	Wood	Fair	Wall B	4.0	POS.
913	Wall	Tan	Comp Board	Fair	Wall C	-0.2	Neg.

Inspector's Initials JR

CLAY POINT ASSOCIATES, INC.
(802) 879-2600 claypoint@verizon.net
P.O. Box 1254•Williston, VT•05495-1254

LEAD BASED PAINT TESTING DATA SHEET

ADDRESS: 15 Lower Newton Street, St. Albans, Vermont UNIT #: Bldg. #1 DATE: May 02, 2008

XRF SERIAL NO.: 2471 ROOM EQUIVALENT: Exterior INSPECTOR: Jack Rowbottom

READING	COMPONENT	COLOR	SUBSTRATE	COND.	TEST LOCATION	XRF READING (mg/sq. cm)	CLASS
1576	Door Casing	White	Wood	Poor	Wall A, Door 1 (garage door)	1.8	POS.
1577	Door Jamb	White	Wood	Poor	Wall A, Door 1 (loading dock area)	1.0	POS.
1578	Door Casing	White	Wood	Good	Wall A, Door 2 (loading dock area)	-0.1	Neg.
1579	Door	Grey	Wood	Fair	Wall B, Door 3 (loading dock area)	-0.2	Neg.
1580	Door Casing	White	Wood	Fair	Wall B, Door 3 (loading dock area)	-0.1	Neg.
1581	Window Sill	White	Wood	Fair	Wall A, Window 2 (loading dock area)	-0.3	Neg.
1582	Window Case	White	Wood	Fair	Wall A, Window 2 (loading dock area)	-0.1	Neg.
1583	I-Beam	White	Metal	Poor	Wall A (loading dock area)	-0.1	Neg.
1584	Bumper	Yellow	Metal	Poor	Wall A, B-Side of Loading Dock Area	0.0	Neg.
1585	Ceiling	White	Wood	Fair	A-Side (loading dock area)	-0.3	Neg.
1586	Window Sill	White	Wood	Fair	Wall B, Window 1 (loading dock area)	4.9	POS.
1587	Window Sash	White	Wood	Fair	Wall B, Window 1 (loading dock area)	1.6	POS.
1588	Ramp	Yellow	Concrete	Poor	B-Side of Loading Dock Area	>9.9	POS.
1589	Bumper	Yellow	Metal	Poor	Wall A Foundation (loading dock area)	2.8	POS.
1590	Door	Grey	Wood	Poor	Wall B, Door 4 (to basement)	0.3	Neg.
1591	Door Casing	Grey	Wood	Poor	Wall B, Door 4 (to basement)	1.5	POS.
1592	Door Jamb	Grey	Wood	Poor	Wall B, Door 4 (to basement)	1.3	POS.
1593	Ductwork	Grey	Metal	Poor	C-Side of Door B-4	-0.1	Neg.

Inspector's Initials JR

CLAY POINT ASSOCIATES, INC.
(802) 879-2600 claypoint@verizon.net
P.O. Box 1254•Williston, VT•05495-1254

LEAD BASED PAINT TESTING DATA SHEET

ADDRESS: 15 Lower Newton Street, St. Albans, Vermont UNIT #: Bldg. #1 DATE: May 02, 2008

XRF SERIAL NO.: 2471 ROOM EQUIVALENT: Exterior (cont.) INSPECTOR: Jack Rowbottom

READING	COMPONENT	COLOR	SUBSTRATE	COND.	TEST LOCATION	XRF READING (mg/sq. cm)	CLASS
1594	Steps	Grey	Wood	Poor	Associated With Door B-4 (to basement)	-0.3	Neg.
1595	Cornerboard	White	Wood	Poor	Wall B	2.6	POS.
1596	Cornerboard	White	Wood	Poor	Wall A	2.4	POS.
1597	Casing	White	Wood	Poor	Wall A, to Loading Dock Area	2.4	POS.
1598	Window Sill	Grey	Wood	Poor	Wall A, Basement Window 1	1.0	POS.
1599	Window Case	Grey	Wood	Poor	Wall A, Basement Window 1	3.0	POS.
1600	Window Sash	Grey	Wood	Poor	Wall A, Basement Window 1	3.1	POS.
1601	Infill	Grey	Wood	Poor	Wall A, Basement Window 1	-0.3	Neg.
1602	Ductwork	Grey	Metal	Poor	Assoc. With Basement Window A-1	0.0	Neg.
1603	Door Casing	White	Wood	Fair	Wall A, Door 3 (main entry)	-0.1	Neg.
1604	Door Jamb	White	Wood	Fair	Wall A, Door 3 (main entry)	-0.1	Neg.
1605	Ceiling	White	Wood	Fair	Of A-1 Entry Area	-0.2	Neg.
1606	Header	White	Wood	Fair	Of A-1 Entry Area	-0.3	Neg.
1607	Support Post	White	Wood	Fair	A-Side of A-1 Entry Area	-0.2	Neg.
1608	Floor	Grey	Wood	Poor	Of A-1 Entry Area	-0.4	Neg.
1609	Tread	Grey	Wood	Poor	Assoc. With A-1 Entry Area	0.1	Neg.
1610	Riser	White	Wood	Poor	Assoc. With A-1 Entry Area	-0.1	Neg.
1611	Railing	White	Wood	Fair	A-Side of A-1 Entry Area	-0.2	Neg.

 Inspector's Initials JR

CLAY POINT ASSOCIATES, INC.
(802) 879-2600 claypoint@verizon.net
P.O. Box 1254•Williston, VT•05495-1254

LEAD BASED PAINT TESTING DATA SHEET

ADDRESS: 15 Lower Newton Street, St. Albans, Vermont UNIT #: Bldg. #1 DATE: May 02, 2008

XRF SERIAL NO.: 2471 ROOM EQUIVALENT: Exterior (cont.) INSPECTOR: Jack Rowbottom

READING	COMPONENT	COLOR	SUBSTRATE	COND.	TEST LOCATION	XRF READING (mg/sq. cm)	CLASS
1612	Balluster	White	Wood	Fair	A-Side of Door A-1 Entry Area	-0.1	Neg.
1613	Newel Post	White	Wood	Fair	A-Side of Door A-1 Entry Area	-0.1	Neg.
1614	Overhang	White	Wood	Fair	B-Side of Door A-1 Entry Area	-0.3	Neg.
1615	Fascia	White	Wood	Poor	B-Side of Door A-1 Entry Area	-0.5	Neg.
1616	Skirtboard	Grey	Wood	Poor	A-Side of Wall A Ramp To Door A-1	0.1	Neg.
1617	Railing	White	Metal	Fair	Wall A	-0.1	Neg.
1618	Bumper	Yellow	Metal	Poor	Wall A, D-Side	9.3	POS.
1619	Bumper Post	Yellow	Metal	Poor	Wall A, D-Side	7.9	POS.
1620	Bumper Post	Red	Metal	Poor	Wall A, D-Side	3.6	POS.
1621	Fire Hydrant	Red	Metal	Poor	Wall A, D-side	1.6	POS.
1622	Window Sill	Grey	Wood	Poor	Wall D, Basement Window 1	0.1	Neg.
1623	Window Case	Grey	Wood	Poor	Wall D, Basement Window 1	3.2	POS.
1624	Window Jamb	Grey	Wood	Poor	Wall D, Basement Window 1	2.0	POS.
1625	Window Sash	Grey	Wood	Poor	Wall D, Basement Window 1	2.6	POS.
1626	Infill	Grey	Wood	Poor	Wall D, Basement Window 1	-0.5	Neg.
1627	Ductwork	Grey	Metal	Poor	Assoc. With Basement Window D-1	0.1	Neg.
1628	Door	White	Metal	Good	Wall D, Door 1	-0.1	Neg.
1629	Door Casing	White	Wood	Fair	Wall D, Door 1	-0.3	Neg.

Inspector's Initials JR

CLAY POINT ASSOCIATES, INC.
(802) 879-2600 claypoint@verizon.net
P.O. Box 1254•Williston, VT•05495-1254

LEAD BASED PAINT TESTING DATA SHEET

ADDRESS: 15 Lower Newton Street, St. Albans, Vermont UNIT #: Bldg. #1 DATE: May 02, 2008

XRF SERIAL NO.: 2471 ROOM EQUIVALENT: Exterior (cont.) INSPECTOR: Jack Rowbottom

READING	COMPONENT	COLOR	SUBSTRATE	COND.	TEST LOCATION	XRF READING (mg/sq. cm)	CLASS
1630	Tread	Grey	Concrete	Poor	Below Door D-1	0.0	Neg.
1631	Riser	White	Concrete	Poor	Below Door D-1	1.3	POS.
1632	Window Sill	White	Wood	Good	Wall D, Window 6 (above door D-1)	0.1	Neg.
1633	Window Case	White	Wood	Fair	Wall D, Window 6 (above door D-1)	4.5	POS.
1634	Window Jamb	White	Wood	Fair	Wall D, Window 6 (above door D-1)	4.6	POS.
1635	Window Sash	White	Wood	Fair	Wall D, Window 6 (above door D-1)	8.1	POS.
1636	Door	Grey	Wood	Poor	Wall D, Door 2 (garage door)	1.6	POS.
1637	Door Casing	White	Wood	Poor	Wall D, Door 2 (garage door)	2.2	POS.
1638	Door Jamb	White	Wood	Poor	Wall D, Door 2 (garage door)	3.6	POS.
1639	Door Jamb	Grey	Wood	Fair	Wall D, Door 2 (garage door)	1.6	POS.
1640	Window Sill	White	Wood	Poor	Wall D, Window 7	-0.3	Neg.
1641	Window Case	White	Wood	Poor	Wall D, Window 7	8.6	POS.
1642	Cabinet Door	White	Wood	Fair	Wall D, Below Window D-7	-0.2	Neg.
1643	Door	Grey	Wood	Poor	Wall D, Door 4	-0.1	Neg.
1644	Door Casing	White	Wood	Poor	Wall D, Door 4	-0.2	Neg.
1645	Door Jamb	White	Wood	Poor	Wall D, Door 4	0.5	Neg.
1646	Ductwork	White	Metal	Poor	C-Side of Door D-4	0.7	Neg.
1647	Window Sash	White	Wood	Poor	Wall D, Window 9	1.0	POS.

 Inspector's Initials JR

CLAY POINT ASSOCIATES, INC.
(802) 879-2600 claypoint@verizon.net
P.O. Box 1254•Williston, VT•05495-1254

LEAD BASED PAINT TESTING DATA SHEET

ADDRESS: 15 Lower Newton Street, St. Albans, Vermont UNIT #: Bldg. #1 DATE: May 02, 2008

XRF SERIAL NO.: 2471 ROOM EQUIVALENT: Exterior (cont.) INSPECTOR: Jack Rowbottom

READING	COMPONENT	COLOR	SUBSTRATE	COND.	TEST LOCATION	XRF READING (mg/sq. cm)	CLASS
1648	Window Jamb	White	Wood	Poor	Wall D, Window 9	2.5	POS.
1649	Window Sill	White	Wood	Poor	Wall D, Window 10	-0.2	Neg.
1650	Window Case	White	Wood	Poor	Wall D, Window 10	-0.3	Neg.
1651	Window Jamb	White	Wood	Poor	Wall D, Window 10	-0.3	Neg.
1652	Window Sash	White	Wood	Poor	Wall D, Window 10	-0.1	Neg.
1653	Window Sill	White	Wood	Fair	Wall D, Window 14	-0.1	Neg.
1654	Window Case	White	Wood	Fair	Wall D, Window 14	-0.2	Neg.
1655	Window Jamb	White	Wood	Fair	Wall D, Window 14	-0.3	Neg.
1656	Window Sash	White	Wood	Fair	Wall D, Window 14	-0.1	Neg.
1657	Window Sill	White	Wood	Poor	Wall D, Window 22	-0.2	Neg.
1658	Window Case	White	Wood	Poor	Wall D, Window 22	0.2	Neg.
1659	Window Jamb	White	Wood	Poor	Wall D, Window 22	-0.0	Neg.
1660	Window Sash	White	Wood	Poor	Wall D, Window 22	0.6	Neg.
1661	Door	Grey	Wood	Poor	Wall D, Door 5	-0.3	Neg.
1662	Door Casing	White	Wood	Fair	Wall D, Door 5	-0.5	Neg.
1663	Door Jamb	White	Wood	Fair	Wall D, Door 5	-0.1	Neg.
1664	Door	Grey	Wood	Poor	Wall D, Door 6	1.5	POS.
1665	Door Casing	White	Wood	Poor	Wall D, Door 6	0.1	Neg.

 Inspector's Initials JR

CLAY POINT ASSOCIATES, INC.
(802) 879-2600 claypoint@verizon.net
P.O. Box 1254•Williston, VT•05495-1254

LEAD BASED PAINT TESTING DATA SHEET

ADDRESS: 15 Lower Newton Street, St. Albans, Vermont UNIT #: Bldg. #1 DATE: May 02, 2008

XRF SERIAL NO.: 2471 ROOM EQUIVALENT: Exterior (cont.) INSPECTOR: Jack Rowbottom

READING	COMPONENT	COLOR	SUBSTRATE	COND.	TEST LOCATION	XRF READING (mg/sq. cm)	CLASS
1666	Door Jamb	White	Wood	Fair	Wall D, Door 6	-0.4	Neg.
1667	Door Jamb	Grey	Wood	Fair	Wall D, Door 6	1.5	POS.
1668	Door Casing	White	Metal	Fair	Wall D, Door 6	-0.0	Neg.
1669	Door	White	Metal	Fair	Wall D, Door 8	-0.0	Neg.
1670	Door Casing	White	Metal	Fair	Wall D, Door 8	-0.1	Neg.
1671	Window Case	White	Wood	Poor	Wall D, Window 26	8.0	POS.
1672	Window Sill	White	Wood	Poor	Wall D, Window 26	1.0	POS.
1673	Window Sash	White	Wood	Poor	Wall D, Window 26	5.9	POS.
1674	Window Jamb	White	Wood	Poor	Wall D, Window 26	4.0	POS.
1675	Ramp Support	Grey	Metal	Fair	Assoc. With Door D-8	0.1	Neg.
1676	Railing	Grey	Metal	Fair	Assoc. With Door D-8	-0.0	Neg.
1677	I-Beam	Grey	Metal	Fair	Assoc. With Door D-8, Below Ramp	1.5	POS.
1678	Exterior Sash	White	Wood	Poor	Wall A, Window 5	0.1	Neg.
1679	Exterior Sash	White	Wood	Poor	Wall A, Window 1	1.5	Neg.
1680	Wall	White	Wood	Poor	Wall A of Loading Dock Area	7.6	POS.
1681	Wall	White	Wood	Fair	Wall A, B-Side	3.2	POS.
1682	Wall	White	Wood	Fair	B-Side of Loading Dock Area	1.8	POS.
1683	Wall	White	Part. Board	Fair	B-Side of Loading Dock Area	-0.3	Neg.

 Inspector's Initials JR

CLAY POINT ASSOCIATES, INC.
(802) 879-2600 claypoint@verizon.net
P.O. Box 1254•Williston, VT•05495-1254

LEAD BASED PAINT TESTING DATA SHEET

ADDRESS: 15 Lower Newton Street, St. Albans, Vermont UNIT #: Bldg. #1 DATE: May 02, 2008

XRF SERIAL NO.: 2471 ROOM EQUIVALENT: Exterior (cont.) INSPECTOR: Jack Rowbottom

READING	COMPONENT	COLOR	SUBSTRATE	COND.	TEST LOCATION	XRF READING (mg/sq. cm)	CLASS
1684	Foundation	Grey	Concrete	Fair	Wall A	0.2	Neg.
1685	Foundation	Yellow	Concrete	Poor	Assoc. With Door B-4 (to basement)	>9.9	POS.
1686	Foundation	Grey	Concrete	Fair	Wall B	0.4	Neg.
1687	Wall	White	Comp Board	Poor	Wall D	-0.3	Neg.
1688	Foundation	Grey	Concrete	Fair	Wall D	0.1	Neg.

Inspector's Initials JR

CLAY POINT ASSOCIATES, INC.
(802) 879-2600 claypoint@verizon.net
P.O. Box 1254•Williston, VT•05495-1254

LEAD BASED PAINT TESTING DATA SHEET

ADDRESS: 15 Lower Newton Street, St. Albans, Vermont UNIT #: Boiler House DATE: May 02, 2008

XRF SERIAL NO.: 2471 ROOM EQUIVALENT: 10 (Boiler House) INSPECTOR: Jack Rowbottom

READING	COMPONENT	COLOR	SUBSTRATE	COND.	TEST LOCATION	XRF READING (mg/sq. cm)	CLASS
1531	Ceiling	Grey	Transite	Fair	B-Side	-0.0	Neg.
1532	Door	Grey	Metal	Fair	Wall A, Door 1	0.1	Neg.
1533	Door Casing	Grey	Metal	Fair	Wall A, Door 1	0.5	Neg.
1534	Door Jamb	Grey	Metal	Fair	Wall A, Door 1	0.1	Neg.
1535	Door	Grey	Metal	Fair	Wall C, Door 1	-0.3	Neg.
1536	Door Casing	Grey	Metal	Fair	Wall C, Door 1	-0.1	Neg.
1537	Door Jamb	Grey	Metal	Fair	Wall C, Door 1	-0.4	Neg.
1538	I- Beam	Grey	Metal	Fair	B-Side (vertical)	-0.2	Neg.
1539	I-Beam	Grey	Metal	Fair	On Ceiling, B-Side (horizontal)	-0.0	Neg.
1540	I-Beam	Red	Metal	Fair	B-Side (vertical)	-0.1	Neg.
1541	Window Sash	Green	Wood	Fair	Wall B, Window 1	-0.1	Neg.
1542	Window Sash	White	Metal	Fair	Wall A, Window 1	0.0	Neg.
1543	Pipe	Grey	Metal	Fair	Wall C	-0.2	Neg.
1544	Wall	Purple	CMU	Fair	Wall A (lower)	2.1	POS.
1545	Wall	Purple	CMU	Fair	Wall B (lower)	1.5	POS.
1546	Wall	Purple	CMU	Fair	Wall C (lower)	1.6	POS.
1547	Wall	Purple	CMU	Poor	Wall D (lower)	1.5	POS.
1548	Wall	White	CMU	Fair	Wall A (upper)	0.1	Neg.

Inspector's Initials JR

CLAY POINT ASSOCIATES, INC.
(802) 879-2600 claypoint@verizon.net
P.O. Box 1254•Williston, VT•05495-1254

LEAD BASED PAINT TESTING DATA SHEET

ADDRESS: 15 Lower Newton Street, St. Albans, Vermont UNIT #: Boiler House DATE: May 02, 2008

XRF SERIAL NO.: 2471 ROOM EQUIVALENT: 10 (cont.) INSPECTOR: Jack Rowbottom

READING	COMPONENT	COLOR	SUBSTRATE	COND.	TEST LOCATION	XRF READING (mg/sq. cm)	CLASS
1549	Wall	White	CMU	Fair	Wall B (upper)	-0.0	Neg.
1550	Wall	White	CMU	Fair	Wall C (upper)	0.1	Neg.
1551	Wall	White	CMU	Poor	Wall D (upper)	0.3	Neg.

There are no other Window components.

Upper ceiling is too high to test – assume positive. POS.

Inspector's Initials JR

CLAY POINT ASSOCIATES, INC.
(802) 879-2600 claypoint@verizon.net
P.O. Box 1254•Williston, VT•05495-1254

LEAD BASED PAINT TESTING DATA SHEET

ADDRESS: 15 Lower Newton Street, St. Albans, Vermont UNIT #: Boiler House DATE: May 02, 2008

XRF SERIAL NO.: 2471 ROOM EQUIVALENT: Boiler House Exterior INSPECTOR: Jack Rowbottom

READING	COMPONENT	COLOR	SUBSTRATE	COND.	TEST LOCATION	XRF READING (mg/sq. cm)	CLASS
1552	Door	Grey	Metal	Fair	Wall A, Door 1	-0.2	Neg.
1553	Door Casing	Grey	Metal	Fair	Wall A, Door 1	0.0	Neg.
1554	Door Jamb	Grey	Metal	Fair	Wall A, Door 1	-0.1	Neg.
1555	Railing	Grey	Metal	Poor	Associated With Door A-1	0.3	Neg.
1556	Window Sill	White	Concrete	Fair	Wall A, Window 1	0.1	Neg.
1557	Window Sash	White	Metal	Fair	Wall A, Window 1	0.3	Neg.
1558	Railing	Green	Metal	Poor	A-Side	0.5	Neg.
1559	I-Beam	White	Metal	Fair	Wall B, A-Side	0.0	Neg.
1560	Door	Grey	Metal	Fair	Wall C, Door 1	0.0	Neg.
1561	Door Casing	Grey	Metal	Fair	Wall C, Door 1	0.3	Neg.
1562	Window Sill	White	Concrete	Fair	Wall C, Window 1	0.3	Neg.
1563	Window Sash	White	Metal	Poor	Wall C, Window 1	0.1	Neg.
1564	Pipe	Silver	Metal	Fair	Wall C	0.0	Neg.
1565	Door Stop	Grey	Concrete	Poor	Wall C, Door 1	0.1	Neg.
1566	Fascia	White	Wood	Fair	Wall D	-0.1	Neg.
1567	Fascia	White	Wood	Fair	Wall A	-0.2	Neg.
1568	Fascia	White	Wood	Fair	Wall C	-0.3	Neg.
1569	Wall	White	CMU	Fair	Wall A (upper)	0.6	Neg.

Inspector's Initials JR

CLAY POINT ASSOCIATES, INC.
(802) 879-2600 claypoint@verizon.net
P.O. Box 1254•Williston, VT•05495-1254

LEAD BASED PAINT TESTING DATA SHEET

ADDRESS: 15 Lower Newton Street, St. Albans, Vermont UNIT #: Boiler House DATE: May 02, 2008

XRF SERIAL NO.: 2471 ROOM EQUIVALENT: Boiler House Exterior (cont.) INSPECTOR: Jack Rowbottom

READING	COMPONENT	COLOR	SUBSTRATE	COND.	TEST LOCATION	XRF READING (mg/sq. cm)	CLASS
1570	Wall	White	CMU	Fair	Wall B (upper)	0.1	Neg.
1571	Wall	White	CMU	Fair	Wall C (upper)	0.1	Neg.
1572	Wall	White	CMU	Fair	Wall D	0.1	Neg.
1573	Wall	Grey	CMU	Poor	Wall A (lower)	0.4	Neg.
1574	Wall	Grey	CMU	Poor	Wall B (lower)	0.0	Neg.
1575	Wall	Grey	CMU	Poor	Wall C (lower)	0.2	Neg.

Inspector's Initials JR

LEAD CONSULTING ENTITY

CLAY POINT ASSOCIATES, INC.
P.O. BOX 1254
WILLISTON VT 05495-1254

Vermont Department of Health
Drawer 30
P.O. Box 70
Burlington, VT 05402

LICENSE: LC016234

EXPIRES: Monday, March 23, 2009

CERTIFICATE OF LICENSE
VERMONT LEAD REGULATORY PROGRAM

THIS CERTIFICATE SHALL REMAIN IN FORCE UNTIL THE EXPIRATION DATE UNLESS REVOKED OR VOIDED BEFORE THAT TIME.
THIS CERTIFICATE IS NOT TRANSFERABLE AND IS VALID ONLY FOR THE ABOVE PARTY.

Lindsey Wells

LEAD INSPECTOR TECHNICIAN I

Vermont Department of Health
Drawer 30
P.O. Box 70
Burlington, VT 05402

JACK ROWBOTTOM
CLAY POINT ASSOCIATES P.O. BOX 1254
WILLISTON VT 05495

LICENSE: IT865413

EXPIRES: Tuesday, April 15, 2008

CERTIFICATE OF LICENSE
VERMONT LEAD REGULATORY PROGRAM

THIS CERTIFICATE SHALL REMAIN IN FORCE UNTIL THE EXPIRATION DATE UNLESS REVOKED OR VOIDED BEFORE THAT TIME. THIS CERTIFICATE IS NOT TRANSFERABLE AND IS VALID ONLY FOR THE ABOVE PARTY.

THIS CERTIFICATE IS FOR OFFICE USE ONLY. PHOTO ID CARD MUST BE ON SITE AT ALL TIMES

LEAD INSPECTOR/RISK ASSESSOR

Vermont Department of Health
Drawer 30
P.O. Box 70
Burlington, VT 05402

JACK ROWBOTTOM
CLAY POINT ASSOCIATES P.O. BOX 1254
WILLISTON VT 05495

LICENSE: RA865413 EXPIRES: Friday, April 17, 2009

CERTIFICATE OF LICENSE
VERMONT LEAD REGULATORY PROGRAM

THIS CERTIFICATE SHALL REMAIN IN FORCE UNTIL THE EXPIRATION DATE UNLESS REVOKED OR VOIDED BEFORE THAT TIME. THIS CERTIFICATE IS NOT TRANSFERABLE AND IS VALID ONLY FOR THE ABOVE PARTY.

Lindsey Wells

THIS CERTIFICATE IS FOR OFFICE USE ONLY. PHOTO ID CARD MUST BE ON SITE AT ALL TIMES

APPENDIX 6

CLAY POINT MOLD INSPECTION REPORT

Clay Point Associates, Inc.

May 7, 2008

Ms. Rhonda Kay
Project Engineer
The Johnson Company, Inc.
100 State Street, Suite 600
Montpelier, Vermont 05060

RE: Report of Findings/Evaluation of Indoor Air Quality Issues
Former Fonda Group Facility – Building #1
15 Lower Newton Street, St. Albans, Vermont
CPAI Project #9834

Dear Ms. Kay:

The following provides information detailing the initial on-site investigation performed by Clay Point Associates, Inc. (CPAI) within Building #1 at the Former Fonda Group Facility located at 15 Lower Newton Street, St. Albans, Vermont. The initial investigation was performed on March 31, 2008, and was conducted to assist you with evaluation of potential indoor air quality issues related to fungal growth.

The following observations were made by CPAI during the initial investigation on March 31, 2008:

- CPAI utilized a Dwyer Model 485-2 Digital Hygrometer to obtain temperature and relative humidity readings inside/outside Building #1. The instrument was factory Calibrated. The following readings were recorded by CPAI:

Location	Temp.	Rel. Humidity
1st Floor, Production Area	40.0° F	55.3%
1st Floor, Southeast Office	42.1° F	60.6%
Exterior, North Porch	44.0° F	64.0%

- Intermittent rain was falling, heavy at times, outside on the day of the initial site investigation.

- CPAI utilized a moisture meter to determine moisture content within sheet rock and wood building components in designated locations throughout Building #1. The instrument used was a Delmhorst BD-2100. The instrument was properly calibrated prior to use.

For sheet rock, moisture content readings of 0.0% - 0.5% indicate a sufficiently dry condition that generally will not support new mold growth. Readings of 0.5% - 1.0% indicate a borderline condition that may support new fungal growth. Readings greater than 1.0% indicate a saturated condition that will support new fungal growth. For wood building components, moisture content readings of 6% - 15% indicate a sufficiently dry condition that generally will not support new mold growth. Readings of 15% - 17% indicate a borderline condition that may support new fungal growth. Readings greater than 17% indicate a saturated condition that will support new fungal growth. Please note that the upper limit of moisture detection for the instrument used for sheet rock is 6.2%, and for wood is 40.0%.

South Office Area

- CPAI observed water damaged ceiling tiles on the 2nd floor in CPAI Area #40, in the hall area directly adjacent to CPAI Area #35. Water damage appeared to be the result of previous roof leaks. In addition to water damage, apparent fungal growth was observed on wood baseboards at the center section of the west wall. The following moisture content readings were recorded by CPAI in this area.

Location/Substrate	Moisture Content
Ceiling Tiles – Composition Board	6.3% - 7.7%
Wood Planking above Ceiling Tiles	8.4% - 9.2%
Wood Baseboards – west wall	21.7% - 33.3%

- Water damage was observed on the 1st floor at the southeast corner of CPAI Area #29, at the center section of the west wall in CPAI Area #29A, and at the northeast corner of CPAI Area #30. Water damage in this area appeared to be the result of past/current roof leaks. The following moisture content readings were recorded by CPAI in these areas.

Location/Substrate	Moisture Content
CPAI Area #29	
Ceiling Tiles – Composition Board	40.0%
Wood Crown Molding	40.0%
Wall Paneling – Composition Board	24.3% - 26.0%
Wood Chair Rail	11.8% - 25.6%
Wood Baseboards	14.6% - 16.4%

Location/Substrate	Moisture Content
CPAI Area #29A	
Ceiling Tiles – Composition Board	20.5%
Wood Crown Molding	18.2%
Wall Paneling – Composition Board	33.6%
Wood Chair Rail	15.9%
Wood Baseboards	17.4% - 22.3%
CPAI Area #30	
Ceiling Tiles – Composition Board	18.8% - 40.0%
Wood Crown Molding	40.0%
Wall Paneling – Composition Board	20.0% - 40.0%
Wood Chair Rail	24.2% - 26.0%
Wood Baseboards	17.5% - 21.2%

- Water damage was also observed on building components in areas immediately below the above referenced areas at the northeast corner of CPAI Area #12, the center section of the west wall in CPAI Area #20, and the southeast corner of CPAI Area #25. The following moisture content readings were recorded by CPAI in these areas.

Location/Substrate	Moisture Content
CPAI Area #12	
Ceiling Tiles – Composition Board	23.5%
Wood Crown Molding	27.0%
Wall Paneling – Composition Board	32.0%
Wood Baseboards	17.8% - 20.4%
Wood Floorboards	36.6%
CPAI Area #20	
Ceiling Tiles – Composition Board	40.0%
Wood Crown Molding	40.0%
Wall Paneling – Composition Board	32.5% - 36.0%

Location/Substrate	Moisture Content
CPAI Area #20 (cont.)	
Wood Baseboards	40.0%
Wood Floorboards (through linoleum)	40.0%
CPAI Area #25	
Ceiling Tiles – Composition Board	29.0%
Wood Crown Molding	32.9%
Wall Paneling – Composition Board	40.0%
Wood Baseboards	23.0%
Wood Floorboards	27.0%

- Water damage was observed in the Basement in the southwest section of CPAI Area #21, at the northeast corner and west central section of CPAI Area #22, and at the southeast section of CPAI Area #24. Apparent fungal growth was observed to be present on oriented stand board (OSB) wall panels and wood wall planking on the south and west walls in CPAI Area #21, and on wood shelving and the partition wall at the southeast section of CPAI Area #24. The cause of water damage/apparent fungal growth in these areas was not specifically determined. The following moisture content readings were recorded by CPAI in these areas.

Location/Substrate	Moisture Content
CPAI Area #21 – Southwest Section	
OSB panels – upper wall sections	8.0% - 8.2%
Wood Wall Planking – lower wall sections	7.2% - 7.6%
CPAI Area #22 – Southwest Section	
Ceiling Tiles – Composition Board	7.1% - 13.0%
Wood Ceiling Planks	10.3% - 12.3%

Production Area (CPAI Area #57)

- Significant fungal growth was observed on the lower portion of the west wall at the center section of CPAI Area #57. Moisture content readings taken from sheet rock in this area ranged from 0.0% - 0.5%.

- Significant water damage and fungal growth was observed along the ceiling at column lines A through K. Furthermore, rainwater was observed leaking through the ceiling along each of these column lines at the low points of the sawtooth style roof structure. At some column lines, the water damage extended all the way to the east and west walls. The worst water damage/heaviest fungal growth was centered around roof drains at the center of each column line. The following moisture content readings were recorded by CPAI along column lines A through K by CPAI.

Location/Substrate	Moisture Content
Ceiling Tiles – Composition Board	7.7% - 40.0%
Sheet Rock Ceilings	0.2% - 6.2%
Wood Ceiling Planks	9.1% - 40.0%
Wood Ceiling Planks	10.3% - 12.3%

To assist with microbial characterization, on April 30, 2008, CPAI collected four (4) tape lift samples from designated areas within Building #1 as follows:

Sample I.D.	Location/Substrate	General Impression Spore Types Present
0430089834-01T	CPAI Area #57, West Wall/ Sheet Rock	Mold Growth/ *Stachybotrys* & *Penicillium*
0430089834-02T	CPAI Area #29A, Ceiling/ Ceiling Tile	Minimal Mold Growth/ *Stachybotrys*

(continued)

Sample I.D.	Location/Substrate	General Impression Spore Types Present
0430089834-03T	CPAI Area #21, Southwest Corner, Wall/Wood	Mold Growth/ *Chaetomium* & colorless spores typical of *Penicillium/Aspergillus*
0430089834-04T	CPAI Area #24, Southeast Corner, Floor/Wood	Minimal Mold Growth *Ulocladium* like species, colorless hyphae w/ no assoc. spores (I.D. unknown)

All tape lift samples were submitted to EMLab P & K of Union, New Jersey for direct microscopic examination for microbial characterization. EMLab P & K is accredited by the American Industrial Hygiene Association (AIHA) for environmental microbiology. Results from the analytical service are attached to this report.

Based on our observations and microbial analytical results, CPAI concludes that there is a potential indoor air quality problem within Building #1 related to the presence of fungal growth. In accordance with the New York City Department of Health "Guidelines on Assessment and Remediation of Fungi in Indoor Environments" and U.S. EPA recommendations, CPAI recommends cleaning/removal of contaminated building components in a manner that prevents emissions of fungi and dust contaminated with fungi from leaving the work area. For smaller isolated areas where the extent of fungal growth is < 10 sq. ft., CPAI recommends the use of dust suppression techniques (i.e. misting) during cleaning/ removal of activities at times when the work area is unoccupied. For areas where the extent of fungal growth is > 10 sq. ft., CPAI recommends isolating the work area from adjacent areas of the building utilizing polyethylene sheeting and waterproof tape, and use of negative pressure filtration (hepa) units to achieve a negative pressure differential. Regardless of the extent of contamination, upon completion of cleaning/removal activities, CPAI recommends a thorough cleaning of the work area utilizing wet methods and vacuums equipped with hepa filtration.

Cleaning/removal of contaminated building components should be performed by qualified personnel. Regardless of who performs the recommended activities, the work should be performed under the direction of a professional consultant. CPAI is available to assist you with this process. We are able to design an appropriate remediation work

plan for proper cleanup, assist you with procurement of a qualified environmental contractor (if desired), provide project management/monitoring/visual inspection services during the cleanup activity as well as perform appropriate air monitoring (if desired).

In conjunction with environmental remediation activities, CPAI recommends consultation with a qualified building professional/architect/engineer to evaluate the roof and basement foundation walls to determine the need for infrastructural repairs.

Performance of remediation activities does not guarantee that the conditions noted during our initial walkthrough will not reoccur or that other conditions will not develop. Although individual responses to exposure to airborne microorganisms can vary, it should be noted that nearly all fungi may cause or exacerbate allergic responses in susceptible individuals. Fungal spores and other allergens are naturally occurring. Therefore, future water intrusion and improper maintenance may cause similar conditions to develop. It is important that facilities be maintained in a "lived-in" condition to avoid future indoor air quality issues. This includes thorough routine cleaning, periodically "airing out" the facility during times when heat is not required and maintaining a heated space during the heating season. It is also imperative that future water intrusion incidents be addressed immediately to discourage fungal growth.

A drawing depicting CPAI Area Numbers, representative photographs taken on April 30, 2008 and the analytical service report are attached.

Thank you for the opportunity to service your environmental management needs. Please contact us at (802) 879-2600 if you have any questions concerning this correspondence. We look forward to working with you on this project.

Sincerely,
CLAY POINT ASSOCIATES, INC.

for

Kyle B. Austin
Environmental Associate

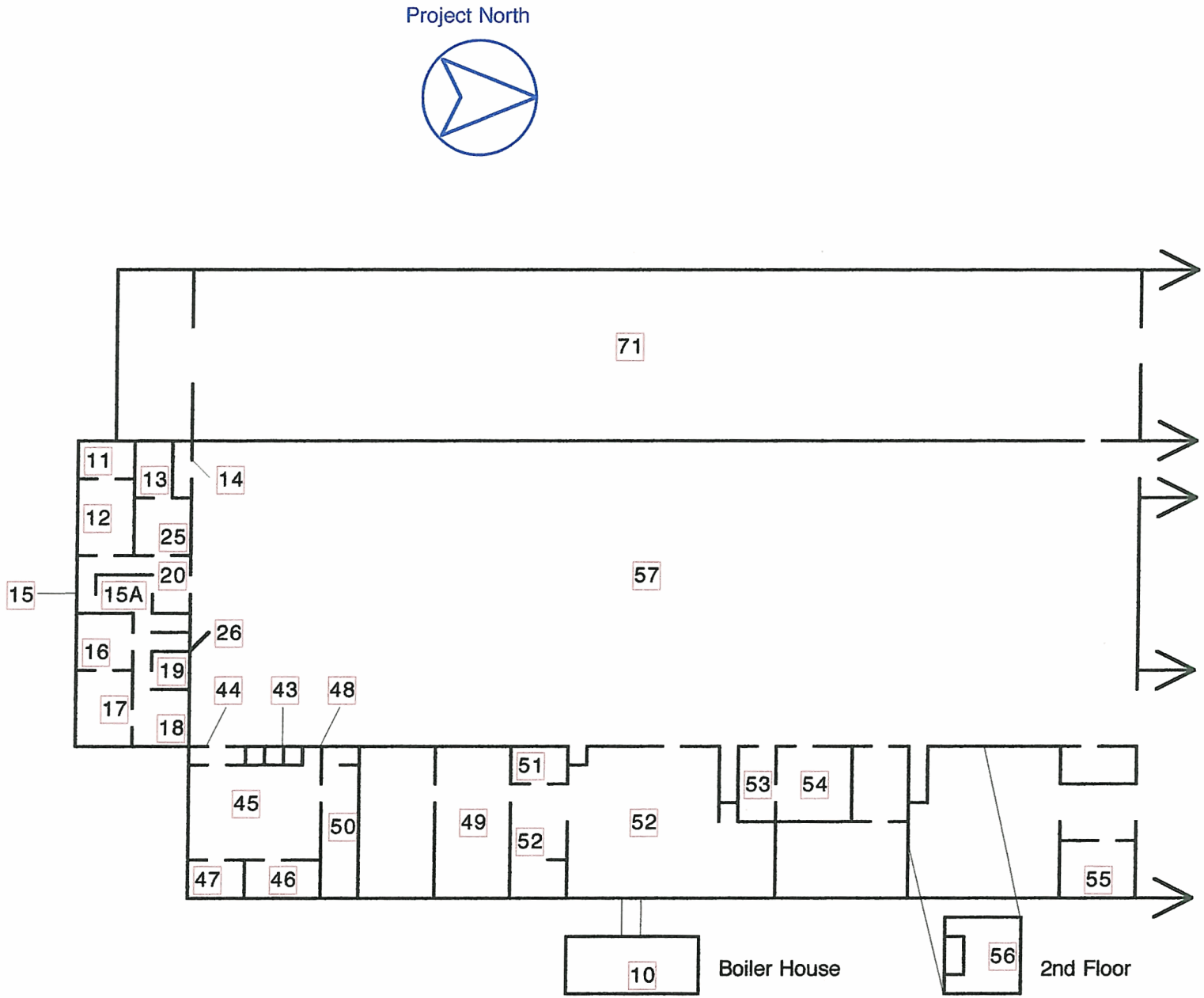

Clay Point Associates, Inc. Project #9834 March 31, 2008	The Fonda Group, Inc. St. Albans Division Building #1/First Floor Plan	CPAI Area Numbers Not to Scale Drawn by: Todd Hobson

Project North

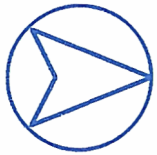

2nd Floor

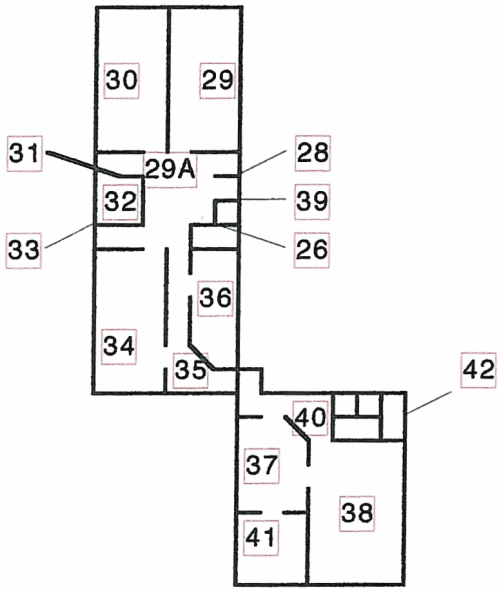

Basement

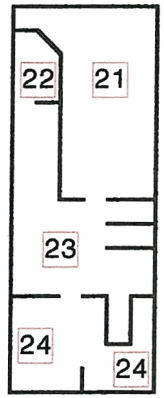

Clay Point Associates, Inc. Project #9834 March 31, 2008	The Fonda Group, Inc. St. Albans Division Building #1/2nd Floor & Basement Plan	CPAI Area Numbers Not to Scale Drawn by: Todd Hobson

EMLab P&K

Report for:

Mr. Kyle Austin
Clay Point Associates, Inc.
P.O. Box 1254
Williston, VT 05495

Regarding: Project: 9834
EML ID: 417594

Approved by:

Lab Manager
Ann Atkinson

Dates of Analysis:
Direct microscopic exam (Qualitative): 05-02-2008

Project SOPs: Direct microscopic exam (Qualitative) (I100005)

This coversheet is included with your report in order to comply with AIHA and ISO accreditation requirements.

For clarity, we report the number of significant digits as calculated; but, due to the nature of this type of biological data, the number of significant digits that is used for interpretation should generally be one or two. All samples were received in acceptable condition unless noted in the Report Comments portion in the body of the report. Due to the nature of the analyses performed, field blank corrections of results is not a standard practice. The results relate only to the items tested.

EMLab P&K ("the Company") shall have no liability to the client or the client's customer with respect to decisions or recommendations made, actions taken or courses of conduct implemented by either the client or the client's customer as a result of or based upon the Test Results. In no event shall the Company be liable to the client with respect to the Test Results except for the Company's own willful misconduct or gross negligence nor shall the Company be liable for incidental or consequential damages or lost profits or revenues to the fullest extent such liability may be disclaimed by law, even if the Company has been advised of the possibility of such damages, lost profits or lost revenues. In no event shall the Company's liability with respect to the Test Results exceed the amount paid to the Company by the client therefor.

EMLab P&K
2401 Morris Avenue, 3rd Floor E, Union, NJ 07083
(650) 829-5800 Fax (650) 829-5852 www.emlab.com

Client: Clay Point Associates, Inc.
C/O: Mr. Kyle Austin
Re: 9834

Date of Sampling: 04-30-2008
Date of Receipt: 05-02-2008
Date of Report: 05-02-2008

DIRECT MICROSCOPIC EXAMINATION REPORT
(Wet Mount)

Background Debris and/or Description	Miscellaneous Spores Present*	MOLD GROWTH: Molds seen with underlying mycelial and/or sporulating structures†	Other Comments††	General Impression
Lab ID-Version‡: 1834298-1: Tape sample 0430089834-01T: Area S7, West wall				
Moderate	Very few	4+ *Stachybotrys* species 2+ *Penicillium* species	None	Mold growth
Lab ID-Version: 1834299-1: Tape sample 0430089834-02T: 2nd floor hall, West-side, on ceiling				
Moderate	Very few	< 1+ *Stachybotrys* species	None	Minimal mold growth
Lab ID-Version: 1834300-1: Tape sample 0430089834-03T: Area 21, Southwest corner				
Moderate	Very few	3+ *Chaetomium* species < 1+ colorless spores typical of *Penicillium / Aspergillus*	None	Mold growth
Lab ID-Version: 1834301-1: Tape sample 0430089834-04T: Area 24, Southeast corner				
Moderate	Very few	< 1+ *Ulocladium*-like species < 1+ colorless hyphae with no associated spores, ID unknown	A few dark amorphous particles detected, not biological in appearance.	Minimal mold growth

‡ A "Version" greater than 1 indicates amended data.

Clay Point Associates, Inc.

PHOTOGRAPH LOG

Project/Location: Former Fonda Group Facility
15 Lower Newton Street
St. Albans, Vermont

Project No.: 9834

Date: April 30, 2008

CPAI Photo #	Description
9834-01	CPAI Area #57 - Fungal growth on west wall
9834-02	CPAI Area #57 - Fungal growth on west wall
9834-03	CPAI Area #57 - Fungal growth on west wall
9834-04	CPAI Area #57 - Typical water damage at roof drains
9834-05	CPAI Area #57 - Water damage/apparent fungal growth at south wall
9834-06	CPAI Area #57 - Typical water damage/fungal growth at roof drains
9834-07	CPAI Area #57 - Typical water damage/fungal growth at roof drains
9834-08	CPAI Area #40 - Water damaged ceiling adjacent to CPAI Area #35
9834-09	CPAI Area #30 - Water damaged ceiling/walls at northeast corner
9834-10	CPAI Area #21 - Fungal growth on walls at southwest corner
9834-11	CPAI Area #22 - Water damaged ceiling at west section
9834-12	CPAI Area #34 - Water damage/fungal growth at southeast corner

PHOTOGRAPHER SIGNATURE:_____

P.O. BOX 1254 • WILLISTON, VERMONT • 05495-1254 • 802-879-2600

9834-01

9834-02

9834-03



9834-04

9834-05



9834-06



9834-07

9834-08

9834-09

9834-10

9834-11

9834-12