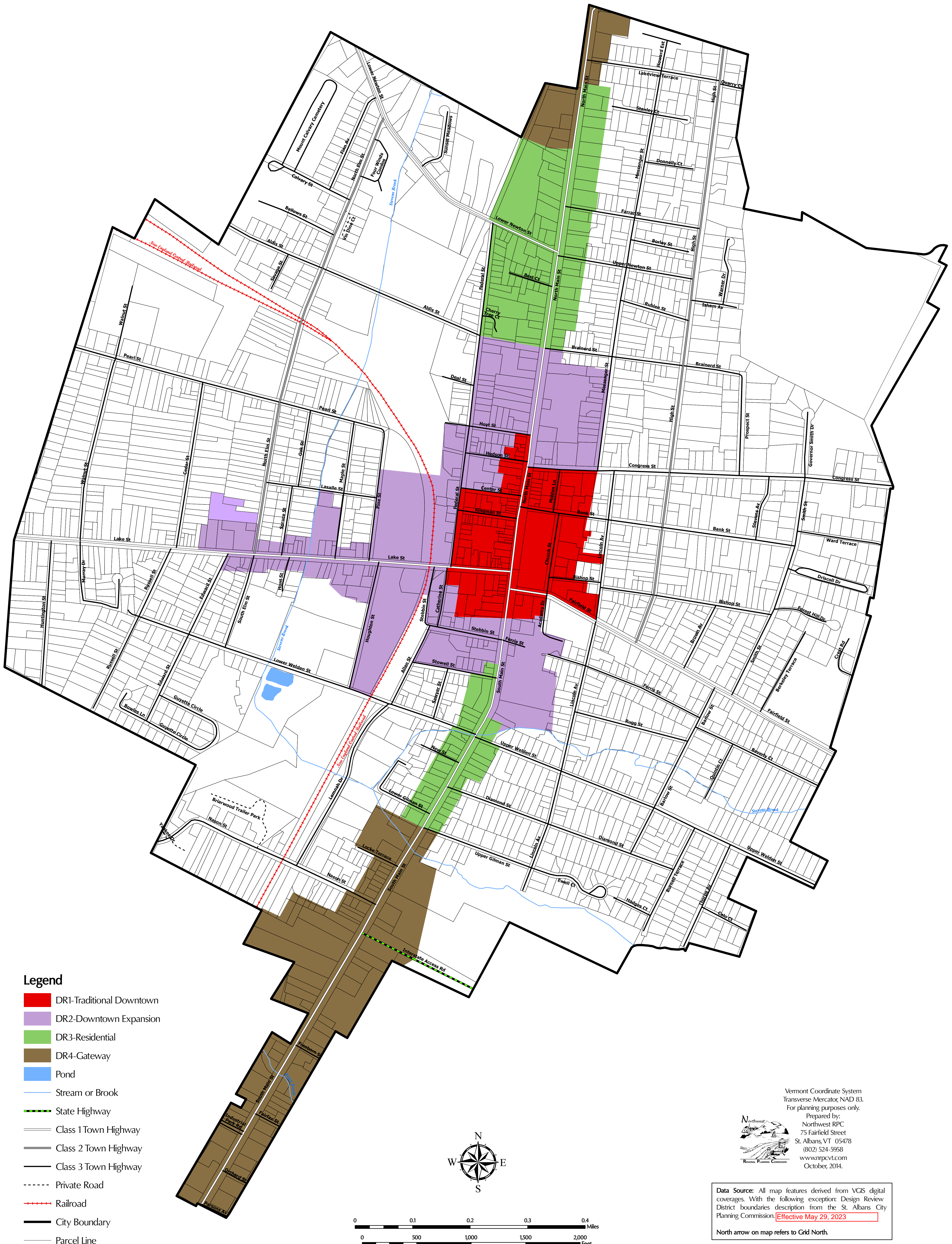
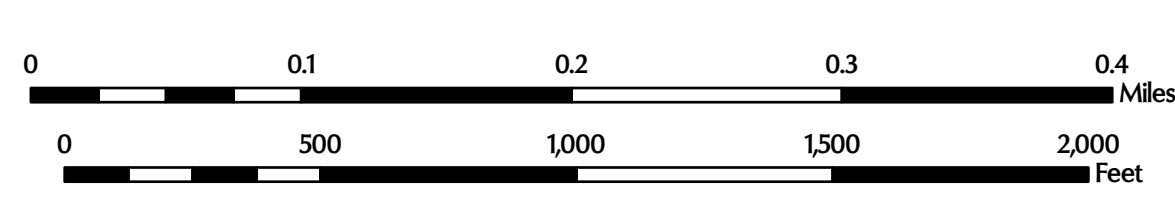



ST ALBANS CITY Design Review Districts



- Legend**
- DR1-Traditional Downtown
 - DR2-Downtown Expansion
 - DR3-Residential
 - DR4-Gateway
 - Pond
 - Stream or Brook
 - State Highway
 - Class 1 Town Highway
 - Class 2 Town Highway
 - Class 3 Town Highway
 - - - Private Road
 - - - Railroad
 - City Boundary
 - Parcel Line



Vermont Coordinate System
Transverse Mercator, NAD 83.
For planning purposes only.
Prepared by:
Northwest RPC
75 Fairfield Street
St. Albans, VT 05478
(802) 524-5958
www.nrpcvt.com
October, 2014.

Data Source: All map features derived from VGIS digital coverages. With the following exception: Design Review District boundaries description from the St. Albans City Planning Commission. Effective May 29, 2023
North arrow on map refers to Grid North.